

INITIAL RECEIPT

United States Department of the Interior
Bureau of Land Management
 DIV OF LANDS, MINRLS & ENERGY
 ONE N CENTRAL AVE
 PHOENIX, AZ 85004 -4427
 Phone: 602-417-9200

Receipt	
No:	4587634

Transaction #: 4709305	
Date of Transaction: 10/21/2019	
CUSTOMER:	
ROSEMONT COPPER COMPANY 5255 E WILLIAMS CIR STE 1065 TUCSON, AZ 85711-7407 US	

LINE #	QTY	DESCRIPTION	REMARKS	UNIT PRICE	TOTAL
1	50.00	LOCATABLE MINERALS / MINING CLAIMS- NEW, UNADJUD, ONE OR MORE AUTH NOS / NEW MINING CLAIM PROCESSING FEE CASES: AMC457617/\$20.00, AMC457618/\$20.00, AMC457619/\$20.00, AMC457620/\$20.00, AMC457621/\$20.00, AMC457622/\$20.00, AMC457623/\$20.00, AMC457624/\$20.00, AMC457625/\$20.00, AMC457626/\$20.00, AMC457627/\$20.00, AMC457628/\$20.00, AMC457629/\$20.00, AMC457630/\$20.00, AMC457631/\$20.00, AMC457632/\$20.00, AMC457633/\$20.00, AMC457634/\$20.00, AMC457635/\$20.00, AMC457636/\$20.00, AMC457637/\$20.00, AMC457638/\$20.00, AMC457639/\$20.00, AMC457640/\$20.00, AMC457641/\$20.00, AMC457642/\$20.00, AMC457643/\$20.00, AMC457644/\$20.00, AMC457645/\$20.00, AMC457646/\$20.00, AMC457647/\$20.00, AMC457648/\$20.00, AMC457649/\$20.00, AMC457650/\$20.00, AMC457651/\$20.00, AMC457652/\$20.00, AMC457653/\$20.00, AMC457654/\$20.00, AMC457655/\$20.00, AMC457656/\$20.00, AMC457657/\$20.00, AMC457658/\$20.00, AMC457659/\$20.00, AMC457660/\$20.00, AMC457661/\$20.00, AMC457662/\$20.00, AMC457663/\$20.00, AMC457664/\$20.00, AMC457665/\$20.00, AMC457666/\$20.00		- n/a -	1000.00
2	50.00			- n/a -	2000.00

ENTERED
 NOV 06 2019
 BY: RAM

		<p>LOCATABLE MINERALS / MINING CLAIMS- NEW,UNADJUD, ONE OR MORE AUTH NOS / NEW MINING CLAIMS LOCATION FEE CASES: AMC457617/\$40.00, AMC457618/\$40.00, AMC457619/\$40.00, AMC457620/\$40.00, AMC457621/\$40.00, AMC457622/\$40.00, AMC457623/\$40.00, AMC457624/\$40.00, AMC457625/\$40.00, AMC457626/\$40.00, AMC457627/\$40.00, AMC457628/\$40.00, AMC457629/\$40.00, AMC457630/\$40.00, AMC457631/\$40.00, AMC457632/\$40.00, AMC457633/\$40.00, AMC457634/\$40.00, AMC457635/\$40.00, AMC457636/\$40.00, AMC457637/\$40.00, AMC457638/\$40.00, AMC457639/\$40.00, AMC457640/\$40.00, AMC457641/\$40.00, AMC457642/\$40.00, AMC457643/\$40.00, AMC457644/\$40.00, AMC457645/\$40.00, AMC457646/\$40.00, AMC457647/\$40.00, AMC457648/\$40.00, AMC457649/\$40.00, AMC457650/\$40.00, AMC457651/\$40.00, AMC457652/\$40.00, AMC457653/\$40.00, AMC457654/\$40.00, AMC457655/\$40.00, AMC457656/\$40.00, AMC457657/\$40.00, AMC457658/\$40.00, AMC457659/\$40.00, AMC457660/\$40.00, AMC457661/\$40.00, AMC457662/\$40.00, AMC457663/\$40.00, AMC457664/\$40.00, AMC457665/\$40.00, AMC457666/\$40.00</p>			
3	50.00	<p>LOCATABLE MINERALS / MINING CLAIMS- NEW,UNADJUD, ONE OR MORE AUTH NOS / NEW MINING CLAIMS MAINTENANCE FEE CASES: AMC457617/\$165.00, AMC457618/\$165.00, AMC457619/\$165.00, AMC457620/\$165.00, AMC457621/\$165.00, AMC457622/\$165.00, AMC457623/\$165.00, AMC457624/\$165.00, AMC457625/\$165.00, AMC457626/\$165.00, AMC457627/\$165.00, AMC457628/\$165.00, AMC457629/\$165.00, AMC457630/\$165.00, AMC457631/\$165.00, AMC457632/\$165.00, AMC457633/\$165.00, AMC457634/\$165.00, AMC457635/\$165.00, AMC457636/\$165.00, AMC457637/\$165.00, AMC457638/\$165.00, AMC457639/\$165.00, AMC457640/\$165.00, AMC457641/\$165.00, AMC457642/\$165.00, AMC457643/\$165.00, AMC457644/\$165.00, AMC457645/\$165.00, AMC457646/\$165.00, AMC457647/\$165.00, AMC457648/\$165.00, AMC457649/\$165.00, AMC457650/\$165.00, AMC457651/\$165.00, AMC457652/\$165.00,</p>		- n/a -	8250.00

	AMC457653/\$165.00, AMC457654/\$165.00, AMC457655/\$165.00, AMC457656/\$165.00, AMC457657/\$165.00, AMC457658/\$165.00, AMC457659/\$165.00, AMC457660/\$165.00, AMC457661/\$165.00, AMC457662/\$165.00, AMC457663/\$165.00, AMC457664/\$165.00, AMC457665/\$165.00, AMC457666/\$165.00		
TOTAL:			\$11,250.00

PAYMENT INFORMATION			
1	AMOUNT:	11250.00	POSTMARKED: N/A
	TYPE:	CHECK	RECEIVED: 10/21/2019
	CHECK NO:	91792	
	NAME:	FENNEMORE CRAIG PC 2394 E CAMELBACK RD PHOENIX AZ 85016 US	

REMARKS

This receipt was generated by the automated BLM Collections and Billing System and is a paper representation of a portion of the official electronic record contained therein.

**United States Department of the Interior
Bureau of Land Management
DIV OF LANDS, MINRLS & ENERGY
ONE N CENTRAL AVE
PHOENIX, AZ 85004 -4427
Phone: 602-417-9200**

Receipt	
No:	4588238

Transaction #: 4709910	
Date of Transaction: 10/21/2019	
CUSTOMER:	
ROSEMONT COPPER COMPANY 5255 E WILLIAMS CIR STE 1065 TUCSON, AZ 85711-7407 US	

LINE #	QTY	DESCRIPTION	REMARKS	UNIT PRICE	TOTAL
1	50.00	LOCATABLE MINERALS / MINING CLAIMS- NEW, UNADJUD, ONE OR MORE AUTH NOS / NEW MINING CLAIM PROCESSING FEE CASES: AMC457667/\$20.00, AMC457668/\$20.00, AMC457669/\$20.00, AMC457670/\$20.00, AMC457671/\$20.00, AMC457672/\$20.00, AMC457673/\$20.00, AMC457674/\$20.00, AMC457675/\$20.00, AMC457676/\$20.00, AMC457677/\$20.00, AMC457678/\$20.00, AMC457679/\$20.00, AMC457680/\$20.00, AMC457681/\$20.00, AMC457682/\$20.00, AMC457683/\$20.00, AMC457684/\$20.00, AMC457685/\$20.00, AMC457686/\$20.00, AMC457687/\$20.00, AMC457688/\$20.00, AMC457689/\$20.00, AMC457690/\$20.00, AMC457691/\$20.00, AMC457692/\$20.00, AMC457693/\$20.00, AMC457694/\$20.00, AMC457695/\$20.00, AMC457696/\$20.00, AMC457697/\$20.00, AMC457698/\$20.00, AMC457699/\$20.00, AMC457700/\$20.00, AMC457701/\$20.00, AMC457702/\$20.00, AMC457703/\$20.00, AMC457704/\$20.00, AMC457705/\$20.00, AMC457706/\$20.00, AMC457707/\$20.00, AMC457708/\$20.00, AMC457709/\$20.00, AMC457710/\$20.00, AMC457711/\$20.00, AMC457712/\$20.00, AMC457713/\$20.00, AMC457714/\$20.00, AMC457715/\$20.00, AMC457716/\$20.00		- n/a -	1000.00
2	50.00			- n/a -	2000.00

		LOCATABLE MINERALS / MINING CLAIMS- NEW, UNADJUD, ONE OR MORE AUTH NOS / NEW MINING CLAIMS LOCATION FEE CASES: AMC457667/\$40.00, AMC457668/\$40.00, AMC457669/\$40.00, AMC457670/\$40.00, AMC457671/\$40.00, AMC457672/\$40.00, AMC457673/\$40.00, AMC457674/\$40.00, AMC457675/\$40.00, AMC457676/\$40.00, AMC457677/\$40.00, AMC457678/\$40.00, AMC457679/\$40.00, AMC457680/\$40.00, AMC457681/\$40.00, AMC457682/\$40.00, AMC457683/\$40.00, AMC457684/\$40.00, AMC457685/\$40.00, AMC457686/\$40.00, AMC457687/\$40.00, AMC457688/\$40.00, AMC457689/\$40.00, AMC457690/\$40.00, AMC457691/\$40.00, AMC457692/\$40.00, AMC457693/\$40.00, AMC457694/\$40.00, AMC457695/\$40.00, AMC457696/\$40.00, AMC457697/\$40.00, AMC457698/\$40.00, AMC457699/\$40.00, AMC457700/\$40.00, AMC457701/\$40.00, AMC457702/\$40.00, AMC457703/\$40.00, AMC457704/\$40.00, AMC457705/\$40.00, AMC457706/\$40.00, AMC457707/\$40.00, AMC457708/\$40.00, AMC457709/\$40.00, AMC457710/\$40.00, AMC457711/\$40.00, AMC457712/\$40.00, AMC457713/\$40.00, AMC457714/\$40.00, AMC457715/\$40.00, AMC457716/\$40.00			
3	50.00	LOCATABLE MINERALS / MINING CLAIMS- NEW, UNADJUD, ONE OR MORE AUTH NOS / NEW MINING CLAIMS MAINTENANCE FEE CASES: AMC457667/\$165.00, AMC457668/\$165.00, AMC457669/\$165.00, AMC457670/\$165.00, AMC457671/\$165.00, AMC457672/\$165.00, AMC457673/\$165.00, AMC457674/\$165.00, AMC457675/\$165.00, AMC457676/\$165.00, AMC457677/\$165.00, AMC457678/\$165.00, AMC457679/\$165.00, AMC457680/\$165.00, AMC457681/\$165.00, AMC457682/\$165.00, AMC457683/\$165.00, AMC457684/\$165.00, AMC457685/\$165.00, AMC457686/\$165.00, AMC457687/\$165.00, AMC457688/\$165.00, AMC457689/\$165.00, AMC457690/\$165.00, AMC457691/\$165.00, AMC457692/\$165.00, AMC457693/\$165.00, AMC457694/\$165.00, AMC457695/\$165.00, AMC457696/\$165.00, AMC457697/\$165.00, AMC457698/\$165.00, AMC457699/\$165.00, AMC457700/\$165.00, AMC457701/\$165.00, AMC457702/\$165.00,		- n/a -	8250.00

	AMC457703/\$165.00, AMC457704/\$165.00, AMC457705/\$165.00, AMC457706/\$165.00, AMC457707/\$165.00, AMC457708/\$165.00, AMC457709/\$165.00, AMC457710/\$165.00, AMC457711/\$165.00, AMC457712/\$165.00, AMC457713/\$165.00, AMC457714/\$165.00, AMC457715/\$165.00, AMC457716/\$165.00		
TOTAL:			\$11,250.00

PAYMENT INFORMATION				
1	AMOUNT:	11250.00	POSTMARKED:	N/A
	TYPE:	CHECK	RECEIVED:	10/21/2019
	CHECK NO:	91792		
	NAME:	FENNEMORE CRAIG PC 2394 E CAMELBACK RD PHOENIX AZ 85016 US		

REMARKS

This receipt was generated by the automated BLM Collections and Billing System and is a paper representation of a portion of the official electronic record contained therein.

United States Department of the Interior
Bureau of Land Management
 DIV OF LANDS, MINRLS & ENERGY
 ONE N CENTRAL AVE
 PHOENIX, AZ 85004 -4427
 Phone: 602-417-9200

Receipt	
No:	4588282

Transaction #: 4709953	
Date of Transaction: 10/21/2019	
CUSTOMER:	
ROSEMONT COPPER COMPANY 5255 E WILLIAMS CIR STE 1065 TUCSON, AZ 85711-7407 US	

LINE #	QTY	DESCRIPTION	REMARKS	UNIT PRICE	TOTAL
1	50.00	LOCATABLE MINERALS / MINING CLAIMS- NEW, UNADJUD, ONE OR MORE AUTH NOS / NEW MINING CLAIM PROCESSING FEE CASES: AMC457717/\$20.00, AMC457718/\$20.00, AMC457719/\$20.00, AMC457720/\$20.00, AMC457721/\$20.00, AMC457722/\$20.00, AMC457723/\$20.00, AMC457724/\$20.00, AMC457725/\$20.00, AMC457726/\$20.00, AMC457727/\$20.00, AMC457728/\$20.00, AMC457729/\$20.00, AMC457730/\$20.00, AMC457731/\$20.00, AMC457732/\$20.00, AMC457733/\$20.00, AMC457734/\$20.00, AMC457735/\$20.00, AMC457736/\$20.00, AMC457737/\$20.00, AMC457738/\$20.00, AMC457739/\$20.00, AMC457740/\$20.00, AMC457741/\$20.00, AMC457742/\$20.00, AMC457743/\$20.00, AMC457744/\$20.00, AMC457745/\$20.00, AMC457746/\$20.00, AMC457747/\$20.00, AMC457748/\$20.00, AMC457749/\$20.00, AMC457750/\$20.00, AMC457751/\$20.00, AMC457752/\$20.00, AMC457753/\$20.00, AMC457754/\$20.00, AMC457755/\$20.00, AMC457756/\$20.00, AMC457757/\$20.00, AMC457758/\$20.00, AMC457759/\$20.00, AMC457760/\$20.00, AMC457761/\$20.00, AMC457762/\$20.00, AMC457763/\$20.00, AMC457764/\$20.00, AMC457765/\$20.00, AMC457766/\$20.00		- n/a -	1000.00
2	50.00			- n/a -	2000.00

		LOCATABLE MINERALS / MINING CLAIMS- NEW, UNADJUD, ONE OR MORE AUTH NOS / NEW MINING CLAIMS LOCATION FEE CASES: AMC457717/\$40.00, AMC457718/\$40.00, AMC457719/\$40.00, AMC457720/\$40.00, AMC457721/\$40.00, AMC457722/\$40.00, AMC457723/\$40.00, AMC457724/\$40.00, AMC457725/\$40.00, AMC457726/\$40.00, AMC457727/\$40.00, AMC457728/\$40.00, AMC457729/\$40.00, AMC457730/\$40.00, AMC457731/\$40.00, AMC457732/\$40.00, AMC457733/\$40.00, AMC457734/\$40.00, AMC457735/\$40.00, AMC457736/\$40.00, AMC457737/\$40.00, AMC457738/\$40.00, AMC457739/\$40.00, AMC457740/\$40.00, AMC457741/\$40.00, AMC457742/\$40.00, AMC457743/\$40.00, AMC457744/\$40.00, AMC457745/\$40.00, AMC457746/\$40.00, AMC457747/\$40.00, AMC457748/\$40.00, AMC457749/\$40.00, AMC457750/\$40.00, AMC457751/\$40.00, AMC457752/\$40.00, AMC457753/\$40.00, AMC457754/\$40.00, AMC457755/\$40.00, AMC457756/\$40.00, AMC457757/\$40.00, AMC457758/\$40.00, AMC457759/\$40.00, AMC457760/\$40.00, AMC457761/\$40.00, AMC457762/\$40.00, AMC457763/\$40.00, AMC457764/\$40.00, AMC457765/\$40.00, AMC457766/\$40.00			
3	50.00	LOCATABLE MINERALS / MINING CLAIMS- NEW, UNADJUD, ONE OR MORE AUTH NOS / NEW MINING CLAIMS MAINTENANCE FEE CASES: AMC457717/\$165.00, AMC457718/\$165.00, AMC457719/\$165.00, AMC457720/\$165.00, AMC457721/\$165.00, AMC457722/\$165.00, AMC457723/\$165.00, AMC457724/\$165.00, AMC457725/\$165.00, AMC457726/\$165.00, AMC457727/\$165.00, AMC457728/\$165.00, AMC457729/\$165.00, AMC457730/\$165.00, AMC457731/\$165.00, AMC457732/\$165.00, AMC457733/\$165.00, AMC457734/\$165.00, AMC457735/\$165.00, AMC457736/\$165.00, AMC457737/\$165.00, AMC457738/\$165.00, AMC457739/\$165.00, AMC457740/\$165.00, AMC457741/\$165.00, AMC457742/\$165.00, AMC457743/\$165.00, AMC457744/\$165.00, AMC457745/\$165.00, AMC457746/\$165.00, AMC457747/\$165.00, AMC457748/\$165.00, AMC457749/\$165.00, AMC457750/\$165.00, AMC457751/\$165.00, AMC457752/\$165.00,		- n/a -	8250.00

	AMC457753/\$165.00, AMC457754/\$165.00, AMC457755/\$165.00, AMC457756/\$165.00, AMC457757/\$165.00, AMC457758/\$165.00, AMC457759/\$165.00, AMC457760/\$165.00, AMC457761/\$165.00, AMC457762/\$165.00, AMC457763/\$165.00, AMC457764/\$165.00, AMC457765/\$165.00, AMC457766/\$165.00		
TOTAL:			\$11,250.00

PAYMENT INFORMATION			
1	AMOUNT:	11250.00	POSTMARKED: N/A
	TYPE:	CHECK	RECEIVED: 10/21/2019
	CHECK NO:	91792	
	NAME:	FENNEMORE CRAIG PC 2394 E CAMELBACK RD STE 600 PHOENIX AZ 85016 US	

REMARKS

This receipt was generated by the automated BLM Collections and Billing System and is a paper representation of a portion of the official electronic record contained therein.

United States Department of the Interior
Bureau of Land Management
 DIV OF LANDS, MINRLS & ENERGY
 ONE N CENTRAL AVE
 PHOENIX, AZ 85004 -4427
 Phone: 602-417-9200

Receipt	
No:	4588368

Transaction #: 4710040	
Date of Transaction: 10/21/2019	
CUSTOMER:	
ROSEMONT COPPER COMPANY 5255 E WILLIAMS CIR STE 1065 TUCSON, AZ 85711-7407 US	

LINE #	QTY	DESCRIPTION	REMARKS	UNIT PRICE	TOTAL
1	50.00	LOCATABLE MINERALS / MINING CLAIMS- NEW, UNADJUD, ONE OR MORE AUTH NOS / NEW MINING CLAIM PROCESSING FEE CASES: AMC457767/\$20.00, AMC457768/\$20.00, AMC457769/\$20.00, AMC457770/\$20.00, AMC457771/\$20.00, AMC457772/\$20.00, AMC457773/\$20.00, AMC457774/\$20.00, AMC457775/\$20.00, AMC457776/\$20.00, AMC457777/\$20.00, AMC457778/\$20.00, AMC457779/\$20.00, AMC457780/\$20.00, AMC457781/\$20.00, AMC457782/\$20.00, AMC457783/\$20.00, AMC457784/\$20.00, AMC457785/\$20.00, AMC457786/\$20.00, AMC457787/\$20.00, AMC457788/\$20.00, AMC457789/\$20.00, AMC457790/\$20.00, AMC457791/\$20.00, AMC457792/\$20.00, AMC457793/\$20.00, AMC457794/\$20.00, AMC457795/\$20.00, AMC457796/\$20.00, AMC457797/\$20.00, AMC457798/\$20.00, AMC457799/\$20.00, AMC457800/\$20.00, AMC457801/\$20.00, AMC457802/\$20.00, AMC457803/\$20.00, AMC457804/\$20.00, AMC457805/\$20.00, AMC457806/\$20.00, AMC457807/\$20.00, AMC457808/\$20.00, AMC457809/\$20.00, AMC457810/\$20.00, AMC457811/\$20.00, AMC457812/\$20.00, AMC457813/\$20.00, AMC457814/\$20.00, AMC457815/\$20.00, AMC457816/\$20.00		- n/a -	1000.00
2	50.00			- n/a -	2000.00

		<p>LOCATABLE MINERALS / MINING CLAIMS- NEW, UNADJUD, ONE OR MORE AUTH NOS / NEW MINING CLAIMS LOCATION FEE CASES: AMC457767/\$40.00, AMC457768/\$40.00, AMC457769/\$40.00, AMC457770/\$40.00, AMC457771/\$40.00, AMC457772/\$40.00, AMC457773/\$40.00, AMC457774/\$40.00, AMC457775/\$40.00, AMC457776/\$40.00, AMC457777/\$40.00, AMC457778/\$40.00, AMC457779/\$40.00, AMC457780/\$40.00, AMC457781/\$40.00, AMC457782/\$40.00, AMC457783/\$40.00, AMC457784/\$40.00, AMC457785/\$40.00, AMC457786/\$40.00, AMC457787/\$40.00, AMC457788/\$40.00, AMC457789/\$40.00, AMC457790/\$40.00, AMC457791/\$40.00, AMC457792/\$40.00, AMC457793/\$40.00, AMC457794/\$40.00, AMC457795/\$40.00, AMC457796/\$40.00, AMC457797/\$40.00, AMC457798/\$40.00, AMC457799/\$40.00, AMC457800/\$40.00, AMC457801/\$40.00, AMC457802/\$40.00, AMC457803/\$40.00, AMC457804/\$40.00, AMC457805/\$40.00, AMC457806/\$40.00, AMC457807/\$40.00, AMC457808/\$40.00, AMC457809/\$40.00, AMC457810/\$40.00, AMC457811/\$40.00, AMC457812/\$40.00, AMC457813/\$40.00, AMC457814/\$40.00, AMC457815/\$40.00, AMC457816/\$40.00</p>			
3	50.00	<p>LOCATABLE MINERALS / MINING CLAIMS- NEW, UNADJUD, ONE OR MORE AUTH NOS / NEW MINING CLAIMS MAINTENANCE FEE CASES: AMC457767/\$165.00, AMC457768/\$165.00, AMC457769/\$165.00, AMC457770/\$165.00, AMC457771/\$165.00, AMC457772/\$165.00, AMC457773/\$165.00, AMC457774/\$165.00, AMC457775/\$165.00, AMC457776/\$165.00, AMC457777/\$165.00, AMC457778/\$165.00, AMC457779/\$165.00, AMC457780/\$165.00, AMC457781/\$165.00, AMC457782/\$165.00, AMC457783/\$165.00, AMC457784/\$165.00, AMC457785/\$165.00, AMC457786/\$165.00, AMC457787/\$165.00, AMC457788/\$165.00, AMC457789/\$165.00, AMC457790/\$165.00, AMC457791/\$165.00, AMC457792/\$165.00, AMC457793/\$165.00, AMC457794/\$165.00, AMC457795/\$165.00, AMC457796/\$165.00, AMC457797/\$165.00, AMC457798/\$165.00, AMC457799/\$165.00, AMC457800/\$165.00, AMC457801/\$165.00, AMC457802/\$165.00,</p>		- n/a -	8250.00

	AMC457803/\$165.00, AMC457804/\$165.00, AMC457805/\$165.00, AMC457806/\$165.00, AMC457807/\$165.00, AMC457808/\$165.00, AMC457809/\$165.00, AMC457810/\$165.00, AMC457811/\$165.00, AMC457812/\$165.00, AMC457813/\$165.00, AMC457814/\$165.00, AMC457815/\$165.00, AMC457816/\$165.00		
TOTAL:			\$11,250.00

PAYMENT INFORMATION			
1	AMOUNT:	11250.00	POSTMARKED: N/A
	TYPE:	CHECK	RECEIVED: 10/21/2019
	CHECK NO:	91792	
	NAME:	FENNEMORE CRAIG PC 2394 E CAMELBACK RD STE 600 PHOENIX AZ 85016 US	

REMARKS

This receipt was generated by the automated BLM Collections and Billing System and is a paper representation of a portion of the official electronic record contained therein.

CORRESPONDENCE

TRANSFERS

MAINTENANCE FEES
WAIVERS
POL/NOI

MISCELLANEOUS

**LOCATION NOTICES
AMENDMENTS
STATUS SHEET
GEO REPORT/MTP**

MINING CLAIM STATUS REPORT - Assessment Year 2020

Data Entered: 10/6/19 am

MTP Checked By: 10/6/19 am
 GEO Checked By: 10/6/19 am

LEAD SERIAL NUMBER: AMC 457617 thru AMC 457816

NUMBER OF CLAIMS & TYPE:

- LODE
- PLACER
- ASSOCIATION PLACER
- 200 MILL SITE
- TUNNEL SITE

CHARGES:

Processing Fee @ \$20 =	\$	<u>4,000</u>
Location Fee @ \$40 =	\$	<u>8,000</u>
Maintenance Fee @ \$165 =	\$	<u>33,000</u>
Add'l Maint Fee for Assoc Placer =	\$	
SUBTOTAL		\$
Other Fees	\$	
Other Fees	\$	
TOTAL	\$	<u>45,000</u>

TOTAL ACREAGE: _____ Per Claim
 (Placer Only)

NUMBER OF LOCATORS: _____

DOCUMENTS RECEIVED VIA: Over-the-Counter Mail **TIMELY FILED:** Yes No
accepted as mail - 772 in total

LEGAL DESCRIPTION:	T	<u>185</u>	R	<u>15E</u>	SEC	<u>24-25, 36</u>
	T	<u>185</u>	R	<u>16E</u>	SEC	<u>19-22, 28-33</u>
	T	<u>195</u>	R	<u>15E</u>	SEC	
	T	<u>195</u>	R	<u>16E</u>	SEC	<u>4-8</u>
	T		R		SEC	

BLM FOREST SERVICE SUBJ TO PL 359: Yes No
 WILDERNESS AREA

SPLIT ESTATE: N/A SX PX OTHER
 SRHA Was proper Notice filed if located on SHRA Land? Yes No

RECONVEYED MINERALS ON BLM LAND REQUIRE OPENING ORDER FROM 1944 TO 1993:

Open to Entry On _____ N/A

COMMENTS/STATUS: VOID PARTIALLY VOID PVT MINERALS WITHDRAWN LANDS
 OTHER

[] Claimant acknowledges that portions of the following claim(s) site(s) may be void or voidable.

Printed Name of Claimant _____ Signature of Claimant _____

*****FINAL ADJUDICATION*****

DATE _____ INITIALS _____

When Filed Return To:
Rosemont Copper Company
5255 East Williams Circle
Suite 1065
Tucson, Arizona 85711

LOCATION NOTICE FOR MILL SITE CLAIM

NOTICE IS HEREBY GIVEN that the RCMS-419 mill site claim
has been located by:

Rosemont Copper Company
5255 East Williams Circle
Suite 1065
Tucson, Arizona 85711



The general course of this claim is NORTH TO SOUTH and it is situated in the Rosemont Mining District in Pima County, Arizona. This claim is 660 feet in length and 330 feet in width, comprising approximately 5 acres. This claim is marked by five monuments, one at each corner and one at the location monument of each claim.

The location monument on which this notice is posted is situated within:

Section 31, Township 18 SOUTH, Range 16 EAST, Gila & Salt River Meridian, Pima County, Arizona and this claim encompasses portions of the following quarter section(s): THE SW 1/4 OF SECTION 31, T18S, R16E, Gila & Salt River Meridian, Pima County, Arizona.

The location monument is set inside the NORTHEAST corner of the claim, approximately 1 foot WEST of the EAST line of the claim and 1 foot SOUTH of the NORTH line of the claim.

The locality of this claim with reference to some natural object or permanent monument and additional information (if any) concerning its locality are as follows:

The NORTHEAST CORNER of the claim is located 1940 feet North and 2959 feet West from the Southwest Corner of Section 32, T18S, R16E, Gila & Salt River Meridian, Pima County, Arizona.

The undersigned, as agent for and on behalf of the locator, claims the ground as described above and as set forth on the attached claim map. This mill site claim is not intended to encroach on any private fee property or federal land that is not open for location. This mill site claim has been located for the purpose of appropriating nonmineral land (if any) that may lie within the boundaries of the underlying lode claim(s). This mill site claim is not intended as an abandonment of the underlying lode claim(s).

DATED AND POSTED on the ground this 13th day of SEPT, 2019.

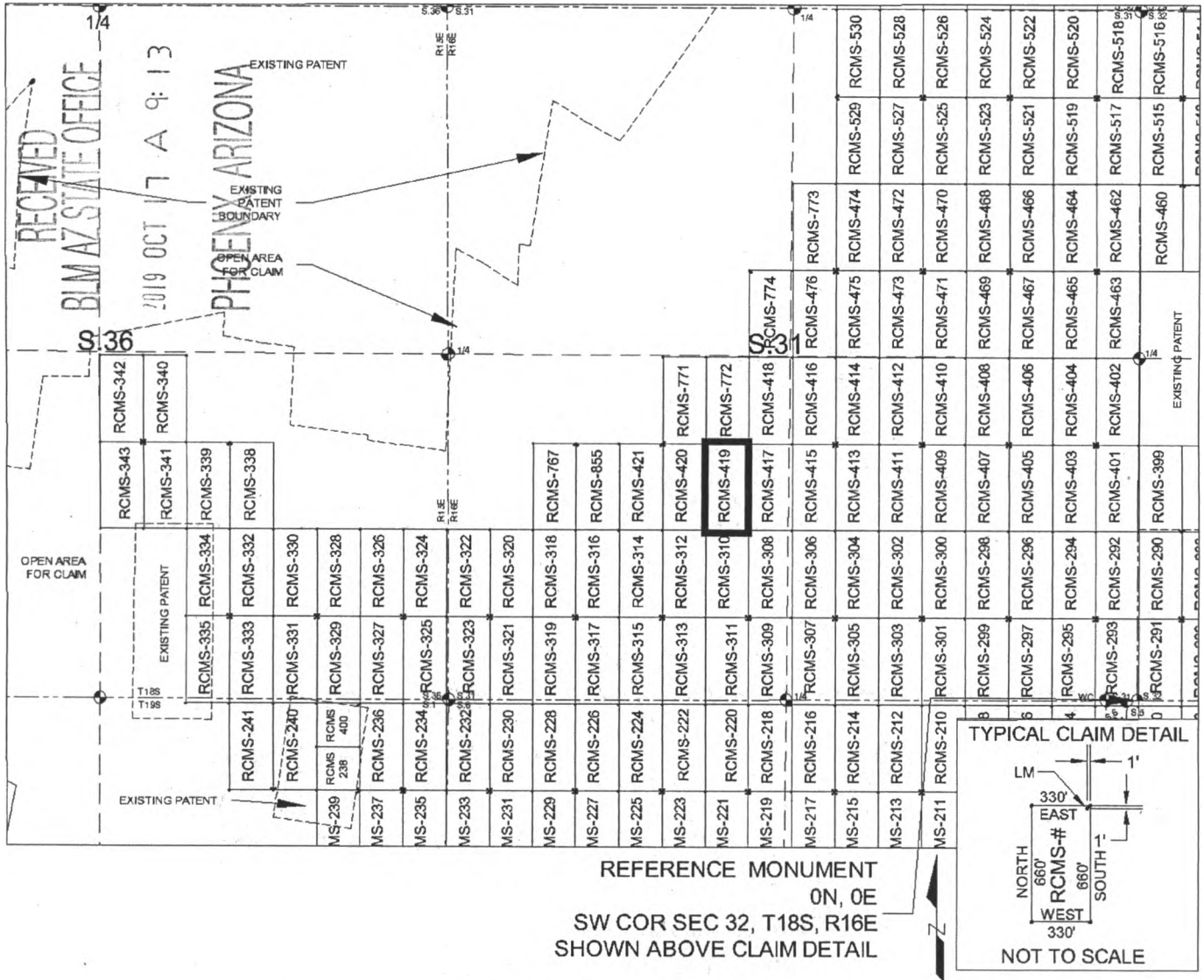
By: JOEL KARTCHNER
AGENT: Darling Geomatics

AMC 457117

When Filed Return To:
 Rosemont Copper Company
 5255 East Williams Circle
 Suite 1065
 Tucson, Arizona 85711

MILL SITE MAP

Mill Site (x) Placer ()



SCALE 1" = 1320 ft.

1. The above map depicts the RCMS-419 mill site claim, which is located in Section(s) 31, Township 18 SOUTH, Range 16 EAST, Gila & Salt River Meridian, Pima County, Arizona.
2. The type of corner and location monuments used are as follows: 2"X2"X5' WOOD POSTS.
3. The NORTHEAST CORNER of the claim is located 1940 feet North and 2959 feet West from the Southwest Corner of Section 32, T18S, R16E, Gila & Salt River Meridian, Pima County, Arizona. The bearings of side lines are NORTH and SOUTH and the bearings of the end lines are EAST and WEST. Distances in feet between claim corners are 330 feet for end lines and 660 for side lines.

AMC457617

When Filed Return To:
Rosemont Copper Company
5255 East Williams Circle
Suite 1065
Tucson, Arizona 85711

LOCATION NOTICE FOR MILL SITE CLAIM

NOTICE IS HEREBY GIVEN that the RCMS-420 mill site claim has been located by:

Rosemont Copper Company
5255 East Williams Circle
Suite 1065
Tucson, Arizona 85711

RECEIVED
BLM AZ STATE OFFICE
2019 OCT 17 A 9:13
PHOENIX, ARIZONA

BLM
Date
Stamp

The general course of this claim is NORTH TO SOUTH and it is situated in the Rosemont Mining District in Pima County, Arizona. This claim is 660 feet in length and 330 feet in width, comprising approximately 5 acres. This claim is marked by five monuments, one at each corner and one at the location monument of each claim.

The location monument on which this notice is posted is situated within:

Section 31, Township 18 SOUTH, Range 16 EAST, Gila & Salt River Meridian, Pima County, Arizona and this claim encompasses portions of the following quarter section(s): THE SW 1/4 OF SECTION 31, T18S, R16E, Gila & Salt River Meridian, Pima County, Arizona.

The location monument is set inside the NORTHWEST corner of the claim, approximately 1 foot EAST of the WEST line of the claim and 1 foot SOUTH of the NORTH line of the claim.

The locality of this claim with reference to some natural object or permanent monument and additional information (if any) concerning its locality are as follows:

The NORTHWEST CORNER of the claim is located 1940 feet North and 3619 feet West from the Southwest Corner of Section 32, T18S, R16E, Gila & Salt River Meridian, Pima County, Arizona.

The undersigned, as agent for and on behalf of the locator, claims the ground as described above and as set forth on the attached claim map. This mill site claim is not intended to encroach on any private fee property or federal land that is not open for location. This mill site claim has been located for the purpose of appropriating nonmineral land (if any) that may lie within the boundaries of the underlying lode claim(s). This mill site claim is not intended as an abandonment of the underlying lode claim(s).

DATED AND POSTED on the ground this 13th day of SEPT, 2019.

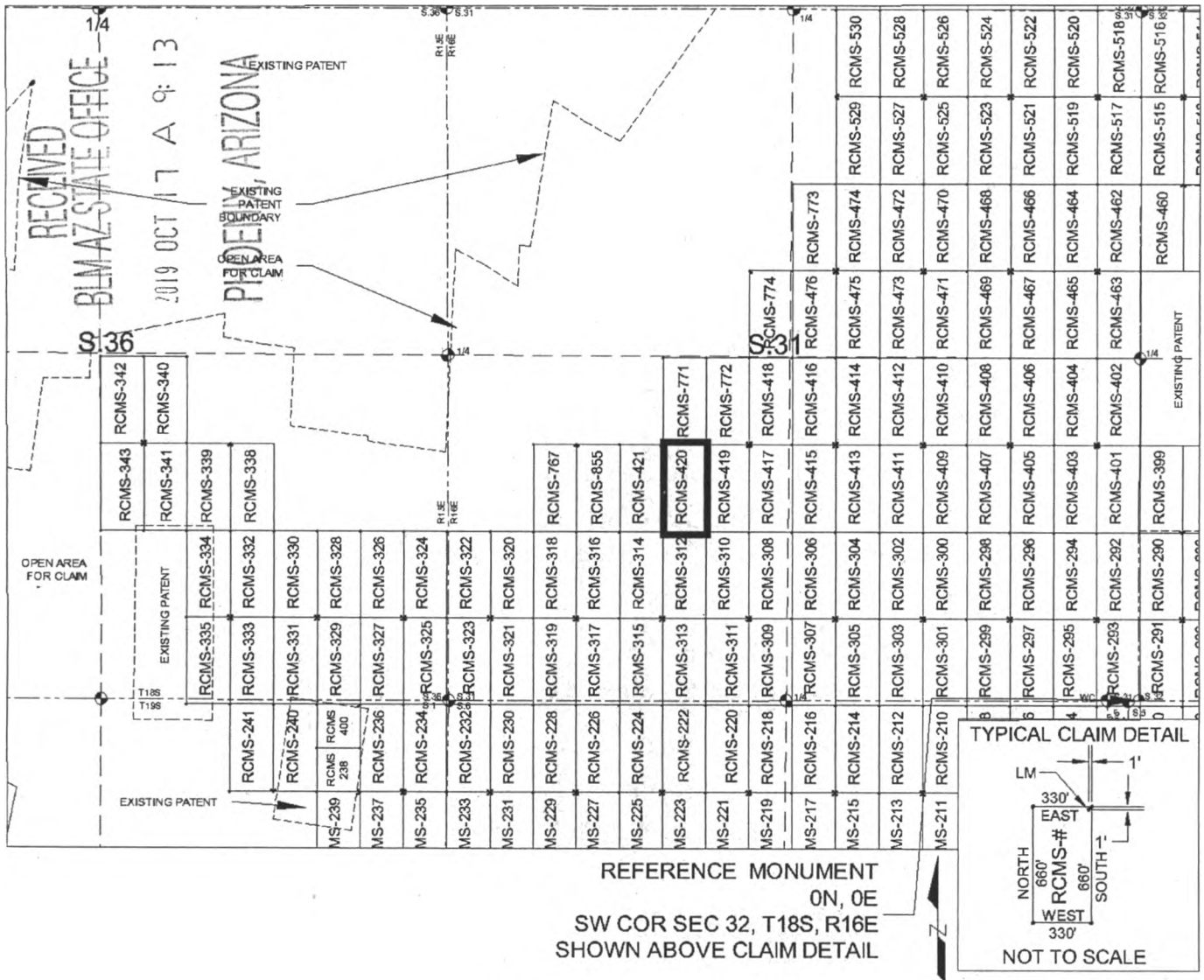
By: JOEL KARTCHNER
AGENT: Darling Geomatics

AMC 457618

When Filed Return To:
 Rosemont Copper Company
 5255 East Williams Circle
 Suite 1065
 Tucson, Arizona 85711

MILL SITE MAP

Mill Site (x) Placer ()



ARC457618

1. The above map depicts the RCMS-420 mill site claim, which is located in Section(s) 31, Township 18 SOUTH, Range 16 EAST, Gila & Salt River Meridian, Pima County, Arizona.
2. The type of corner and location monuments used are as follows: 2"X2"X5' WOOD POSTS.
3. The NORTHWEST CORNER of the claim is located 1940 feet North and 3619 feet West from the Southwest Corner of Section 32, T18S, R16E, Gila & Salt River Meridian, Pima County, Arizona. The bearings of side lines are NORTH and SOUTH and the bearings of the end lines are EAST and WEST. Distances in feet between claim corners are 330 feet for end lines and 660 for side lines.

When Filed Return To:
Rosemont Copper Company
5255 East Williams Circle
Suite 1065
Tucson, Arizona 85711

LOCATION NOTICE FOR MILL SITE CLAIM

NOTICE IS HEREBY GIVEN that the RCMS-421 mill site claim
has been located by:

Rosemont Copper Company
5255 East Williams Circle
Suite 1065
Tucson, Arizona 85711

BLM
Date
Stamp

RECEIVED
BLM AZ STATE OFFICE
2019 OCT 17 A 9:13
PHOENIX, ARIZONA

The general course of this claim is NORTH TO SOUTH and it is situated in the Rosemont Mining District in Pima County, Arizona. This claim is 660 feet in length and 330 feet in width, comprising approximately 5 acres. This claim is marked by five monuments, one at each corner and one at the location monument of each claim.

The location monument on which this notice is posted is situated within:

Section 31, Township 18 SOUTH, Range 16 EAST, Gila & Salt River Meridian, Pima County, Arizona and this claim encompasses portions of the following quarter section(s): THE SW 1/4 OF SECTION 31, T18S, R16E, Gila & Salt River Meridian, Pima County, Arizona.

The location monument is set inside the NORTHEAST corner of the claim, approximately 1 foot WEST of the EAST line of the claim and 1 foot SOUTH of the NORTH line of the claim.

The locality of this claim with reference to some natural object or permanent monument and additional information (if any) concerning its locality are as follows:

The NORTHEAST CORNER of the claim is located 1940 feet North and 3619 feet West from the Southwest Corner of Section 32, T18S, R16E, Gila & Salt River Meridian, Pima County, Arizona.

The undersigned, as agent for and on behalf of the locator, claims the ground as described above and as set forth on the attached claim map. This mill site claim is not intended to encroach on any private fee property or federal land that is not open for location. This mill site claim has been located for the purpose of appropriating nonmineral land (if any) that may lie within the boundaries of the underlying lode claim(s). This mill site claim is not intended as an abandonment of the underlying lode claim(s).

DATED AND POSTED on the ground this 15th day of SEPT, 2019.

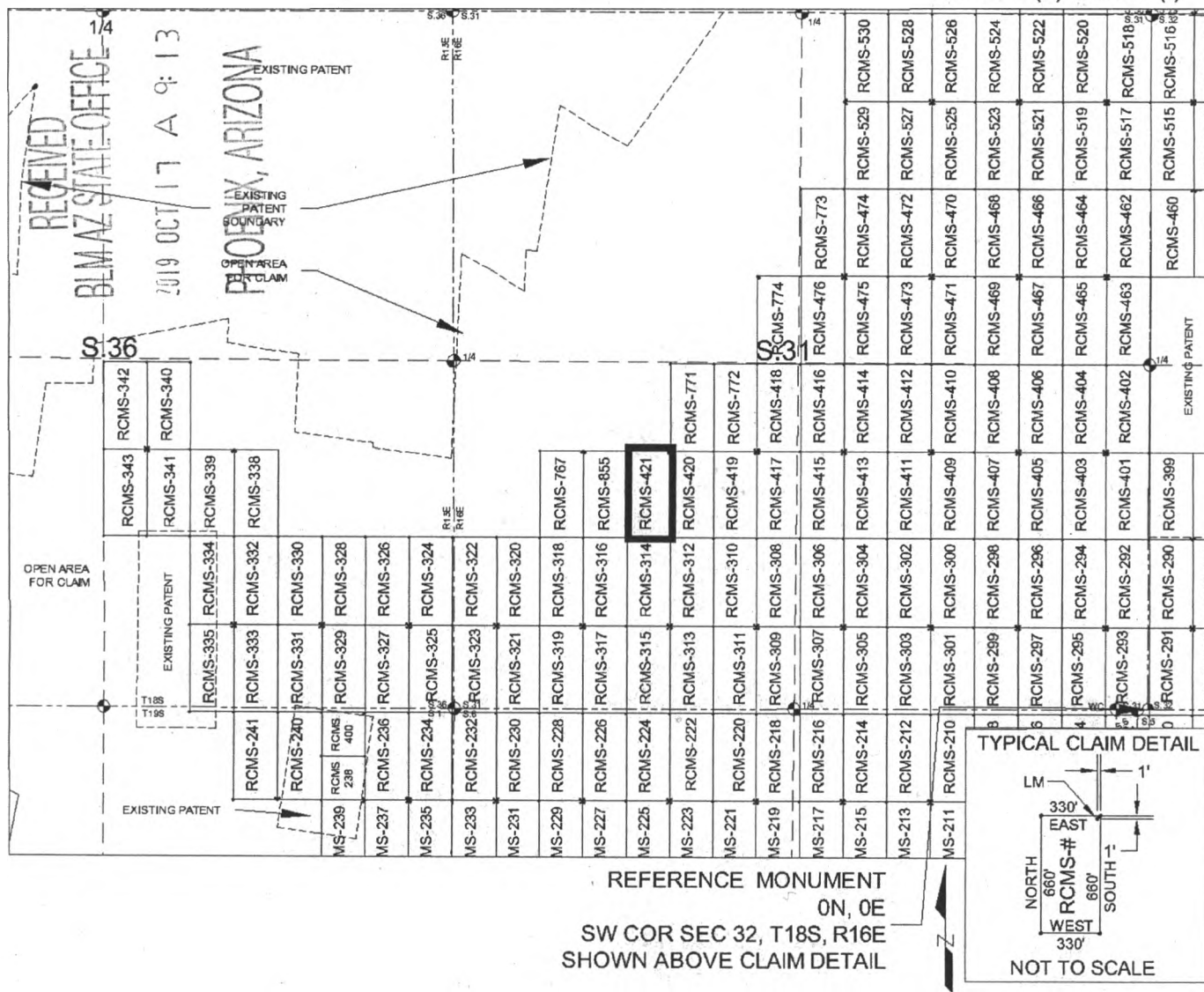
By: JOEL WARTNER
AGENT: Darling Geomatics

AMC457619

When Filed Return To:
 Rosemont Copper Company
 5255 East Williams Circle
 Suite 1065
 Tucson, Arizona 85711

MILL SITE MAP

Mill Site (x) Placer ()



SCALE 1" = 1320 ft.

1. The above map depicts the RCMS-421 mill site claim, which is located in Section(s) 31, Township 18 SOUTH, Range 16 EAST, Gila & Salt River Meridian, Pima County, Arizona.
2. The type of corner and location monuments used are as follows: 2"X2"X5' WOOD POSTS.
3. The NORTHEAST CORNER of the claim is located 1940 feet North and 3619 feet West from the Southwest Corner of Section 32, T18S, R16E, Gila & Salt River Meridian, Pima County, Arizona. The bearings of side lines are NORTH and SOUTH and the bearings of the end lines are EAST and WEST. Distances in feet between claim corners are 330 feet for end lines and 660 for side lines.

AMC457619

When Filed Return To:
Rosemont Copper Company
5255 East Williams Circle
Suite 1065
Tucson, Arizona 85711

LOCATION NOTICE FOR MILL SITE CLAIM

NOTICE IS HEREBY GIVEN that the RCMS-422 mill site claim
has been located by:

Rosemont Copper Company
5255 East Williams Circle
Suite 1065
Tucson, Arizona 85711

BLM
Date
Stamp

RECEIVED
BLM AZ STATE OFFICE
2019 OCT 17 A 9:13
PHOENIX, ARIZONA

The general course of this claim is SOUTH TO NORTH and it is situated in the Rosemont Mining District in Pima County, Arizona. This claim is 660 feet in length and 330 feet in width, comprising approximately 5 acres. This claim is marked by five monuments, one at each corner and one at the location monument of each claim.

The location monument on which this notice is posted is situated within:

Section 33, Township 18 SOUTH, Range 16 EAST, Gila & Salt River Meridian, Pima County, Arizona and this claim encompasses portions of the following quarter section(s): THE NW 1/4 OF SECTION 33, T18S, R16E, Gila & Salt River Meridian, Pima County, Arizona.

The location monument is set inside the SOUTHWEST corner of the claim, approximately 1 foot EAST of the WEST line of the claim and 1 foot NORTH of the SOUTH line of the claim.

The locality of this claim with reference to some natural object or permanent monument and additional information (if any) concerning its locality are as follows:

The SOUTHWEST CORNER of the claim is located 3260 feet North and 6281 feet East from the Southwest Corner of Section 32, T18S, R16E, Gila & Salt River Meridian, Pima County, Arizona.

The undersigned, as agent for and on behalf of the locator, claims the ground as described above and as set forth on the attached claim map. This mill site claim is not intended to encroach on any private fee property or federal land that is not open for location. This mill site claim has been located for the purpose of appropriating nonmineral land (if any) that may lie within the boundaries of the underlying lode claim(s). This mill site claim is not intended as an abandonment of the underlying lode claim(s).

DATED AND POSTED on the ground this 13TH day of September, 2019.

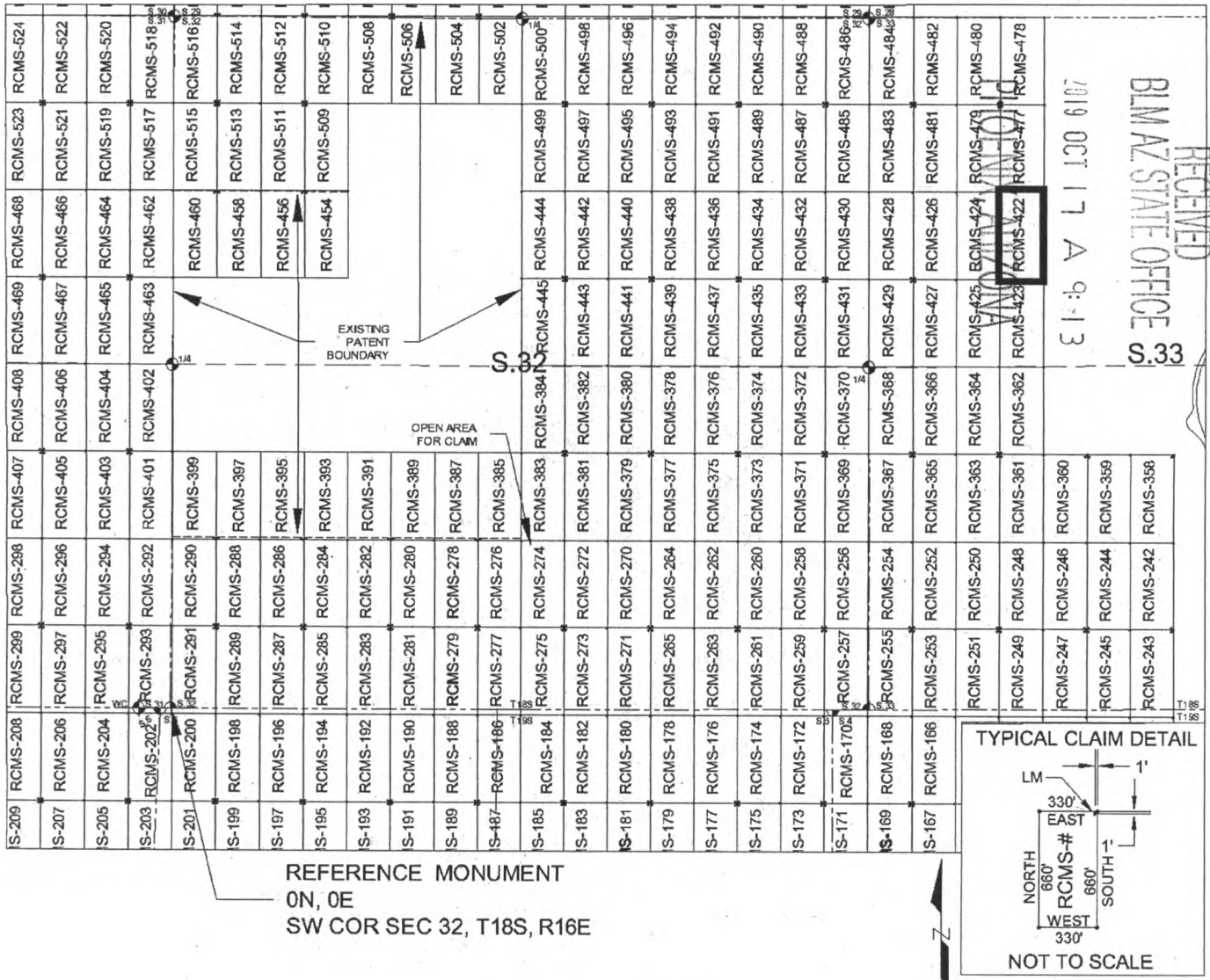
By: [Signature]
AGENT: Darling Geomatics

AMC 4571620

When Filed Return To:
 Rosemont Copper Company
 5255 East Williams Circle
 Suite 1065
 Tucson, Arizona 85711

MILL SITE MAP

Mill Site (x) Placer ()



SCALE 1" = 1320 ft.

1. The above map depicts the RCMS-422 mill site claim, which is located in Section(s) 33, Township 18 SOUTH, Range 16 EAST, Gila & Salt River Meridian, Pima County, Arizona.
2. The type of corner and location monuments used are as follows: 2"X2"X5' WOOD POSTS.
3. The SOUTHWEST CORNER of the claim is located 3260 feet North and 6281 feet East from the Southwest Corner of Section 32, T18S, R16E, Gila & Salt River Meridian, Pima County, Arizona. The bearings of side lines are NORTH and SOUTH and the bearings of the end lines are EAST and WEST. Distances in feet between claim corners are 330 feet for end lines and 660 for side lines.

AMC457620

When Filed Return To:
Rosemont Copper Company
5255 East Williams Circle
Suite 1065
Tucson, Arizona 85711

LOCATION NOTICE FOR MILL SITE CLAIM

NOTICE IS HEREBY GIVEN that the RCMS-423 mill site claim
has been located by:

Rosemont Copper Company
5255 East Williams Circle
Suite 1065
Tucson, Arizona 85711

RECEIVED
BLM AZ STATE OFFICE
2019 OCT 17 A 9:13
PHOENIX, ARIZONA

BLM
Date
Stamp

The general course of this claim is NORTH TO SOUTH and it is situated in the Rosemont Mining District in Pima County, Arizona. This claim is 660 feet in length and 330 feet in width, comprising approximately 5 acres. This claim is marked by five monuments, one at each corner and one at the location monument of each claim.

The location monument on which this notice is posted is situated within:

Section 33, Township 18 SOUTH, Range 16 EAST, Gila & Salt River Meridian, Pima County, Arizona and this claim encompasses portions of the following quarter section(s): THE NW 1/4 OF SECTION 33 & THE SW 1/4 OF SECTION 33, T18S, R16E, Gila & Salt River Meridian, Pima County, Arizona.

The location monument is set inside the NORTHWEST corner of the claim, approximately 1 foot EAST of the WEST line of the claim and 1 foot SOUTH of the NORTH line of the claim.

The locality of this claim with reference to some natural object or permanent monument and additional information (if any) concerning its locality are as follows:

The NORTHWEST CORNER of the claim is located 3260 feet North and 6281 feet East from the Southwest Corner of Section 32, T18S, R16E, Gila & Salt River Meridian, Pima County, Arizona.

The undersigned, as agent for and on behalf of the locator, claims the ground as described above and as set forth on the attached claim map. This mill site claim is not intended to encroach on any private fee property or federal land that is not open for location. This mill site claim has been located for the purpose of appropriating nonmineral land (if any) that may lie within the boundaries of the underlying lode claim(s). This mill site claim is not intended as an abandonment of the underlying lode claim(s).

DATED AND POSTED on the ground this 13TH day of September, 2019.

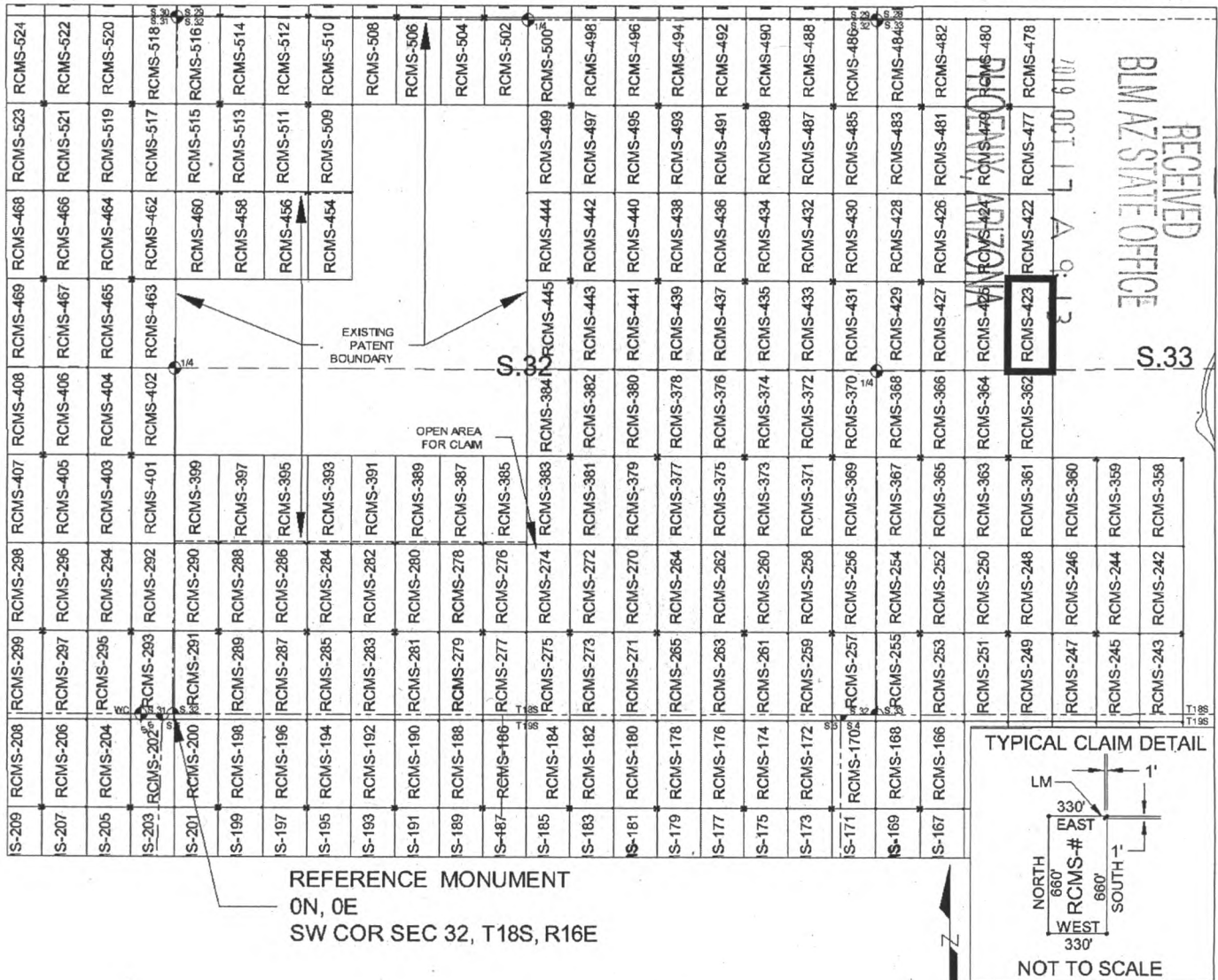
By: *Richard Darling*
AGENT: Darling Geomatics

AMC 457b 21

When Filed Return To:
 Rosemont Copper Company
 5255 East Williams Circle
 Suite 1065
 Tucson, Arizona 85711

MILL SITE MAP

Mill Site (x) Placer ()



SCALE 1" = 1320 ft.

1. The above map depicts the RCMS-423 mill site claim, which is located in Section(s) 33, Township 18 SOUTH, Range 16 EAST, Gila & Salt River Meridian, Pima County, Arizona.
2. The type of corner and location monuments used are as follows: 2"X2"X5' WOOD POSTS.
3. The NORTHWEST CORNER of the claim is located 3260 feet North and 6281 feet East from the Southwest Corner of Section 32, T18S, R16E, Gila & Salt River Meridian, Pima County, Arizona. The bearings of side lines are NORTH and SOUTH and the bearings of the end lines are EAST and WEST. Distances in feet between claim corners are 330 feet for end lines and 660 for side lines.

AMC 457621

When Filed Return To:
Rosemont Copper Company
5255 East Williams Circle
Suite 1065
Tucson, Arizona 85711

LOCATION NOTICE FOR MILL SITE CLAIM

NOTICE IS HEREBY GIVEN that the RCMS-424 mill site claim has been located by:

Rosemont Copper Company
5255 East Williams Circle
Suite 1065
Tucson, Arizona 85711

RECEIVED BLM AZ STATE OFFICE 2019 OCT 17 A 9:13 PHOENIX, ARIZONA	BLM Date Stamp
---	----------------------

The general course of this claim is SOUTH TO NORTH and it is situated in the Rosemont Mining District in Pima County, Arizona. This claim is 660 feet in length and 330 feet in width, comprising approximately 5 acres. This claim is marked by five monuments, one at each corner and one at the location monument of each claim.

The location monument on which this notice is posted is situated within:
Section 33, Township 18 SOUTH, Range 16 EAST, Gila & Salt River Meridian, Pima County, Arizona and this claim encompasses portions of the following quarter section(s): THE NW 1/4 OF SECTION 33, T18S, R16E, Gila & Salt River Meridian, Pima County, Arizona.

The location monument is set inside the SOUTHEAST corner of the claim, approximately 1 foot WEST of the EAST line of the claim and 1 foot NORTH of the SOUTH line of the claim.

The locality of this claim with reference to some natural object or permanent monument and additional information (if any) concerning its locality are as follows:

The SOUTHEAST CORNER of the claim is located 3260 feet North and 6281 feet East from the Southwest Corner of Section 32, T18S, R16E, Gila & Salt River Meridian, Pima County, Arizona.

The undersigned, as agent for and on behalf of the locator, claims the ground as described above and as set forth on the attached claim map. This mill site claim is not intended to encroach on any private fee property or federal land that is not open for location. This mill site claim has been located for the purpose of appropriating nonmineral land (if any) that may lie within the boundaries of the underlying lode claim(s). This mill site claim is not intended as an abandonment of the underlying lode claim(s).

DATED AND POSTED on the ground this 13th day of September, 2019.

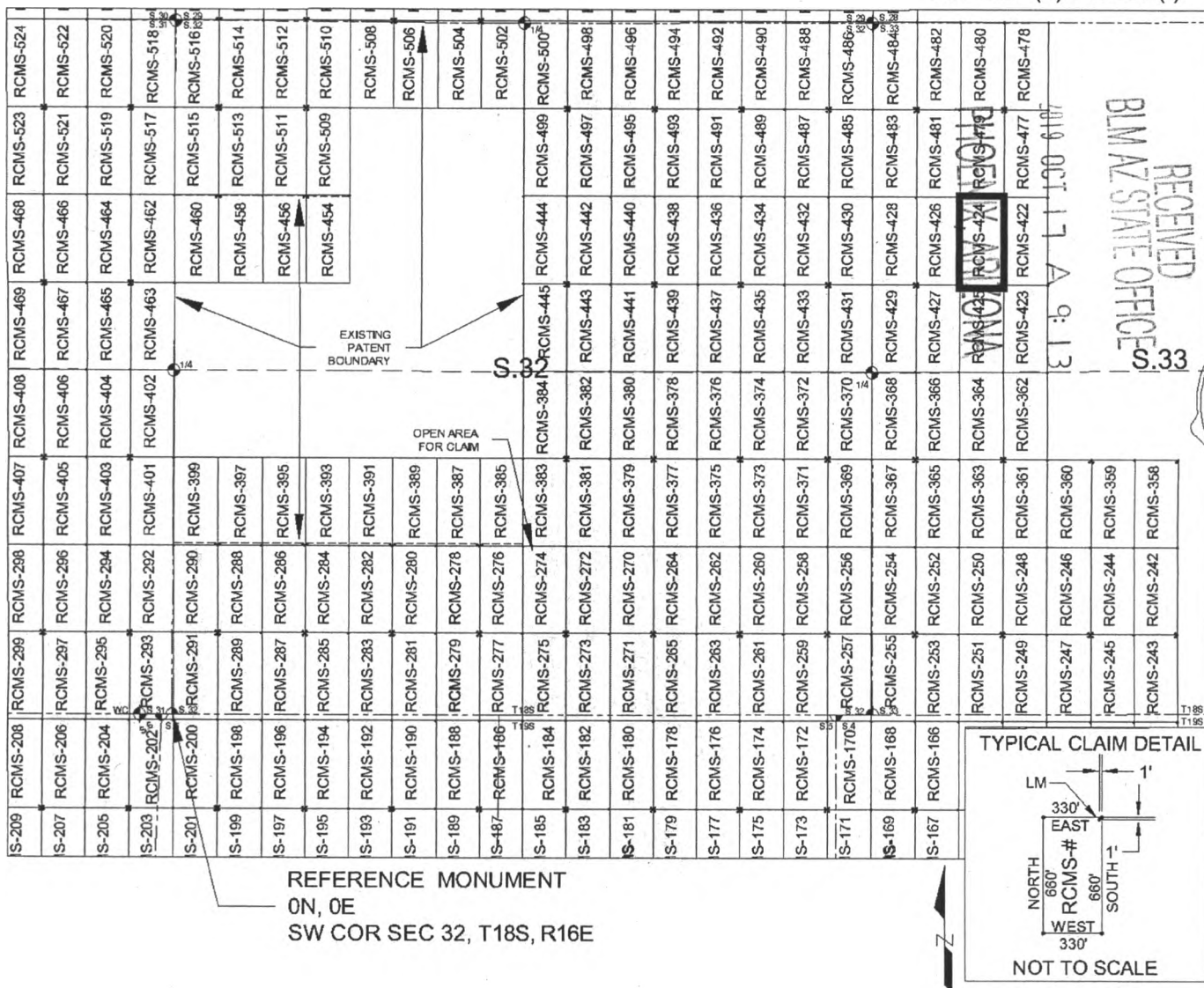
By: [Signature]
AGENT: Darling Geomatics

AMC457622

When Filed Return To:
 Rosemont Copper Company
 5255 East Williams Circle
 Suite 1065
 Tucson, Arizona 85711

MILL SITE MAP

Mill Site (x) Placer ()



SCALE 1" = 1320 ft.

1. The above map depicts the RCMS-424 mill site claim, which is located in Section(s) 33, Township 18 SOUTH, Range 16 EAST, Gila & Salt River Meridian, Pima County, Arizona.
2. The type of corner and location monuments used are as follows: 2"X2"X5' WOOD POSTS.
3. The SOUTHEAST CORNER of the claim is located 3260 feet North and 6281 feet East from the Southwest Corner of Section 32, T18S, R16E, Gila & Salt River Meridian, Pima County, Arizona. The bearings of side lines are NORTH and SOUTH and the bearings of the end lines are EAST and WEST. Distances in feet between claim corners are 330 feet for end lines and 660 for side lines.

AMC457622

When Filed Return To:
Rosemont Copper Company
5255 East Williams Circle
Suite 1065
Tucson, Arizona 85711

LOCATION NOTICE FOR MILL SITE CLAIM

NOTICE IS HEREBY GIVEN that the RCMS-425 mill site claim
has been located by:

Rosemont Copper Company
5255 East Williams Circle
Suite 1065
Tucson, Arizona 85711

RECEIVED
BLM AZ STATE OFFICE
2019 OCT 17 A 9:13
PHOENIX, ARIZONA
BLM
Date
Stamp

The general course of this claim is NORTH TO SOUTH and it is situated in the Rosemont Mining District in Pima County, Arizona. This claim is 660 feet in length and 330 feet in width, comprising approximately 5 acres. This claim is marked by five monuments, one at each corner and one at the location monument of each claim.

The location monument on which this notice is posted is situated within:

Section 33, Township 18 SOUTH, Range 16 EAST, Gila & Salt River Meridian, Pima County, Arizona and this claim encompasses portions of the following quarter section(s): THE NW 1/4 OF SECTION 33, T18S, R16E, Gila & Salt River Meridian, Pima County, Arizona.

The location monument is set inside the NORTHEAST corner of the claim, approximately 1 foot WEST of the EAST line of the claim and 1 foot SOUTH of the NORTH line of the claim.

The locality of this claim with reference to some natural object or permanent monument and additional information (if any) concerning its locality are as follows:

The NORTHEAST CORNER of the claim is located 3260 feet North and 6281 feet East from the Southwest Corner of Section 32, T18S, R16E, Gila & Salt River Meridian, Pima County, Arizona.

The undersigned, as agent for and on behalf of the locator, claims the ground as described above and as set forth on the attached claim map. This mill site claim is not intended to encroach on any private fee property or federal land that is not open for location. This mill site claim has been located for the purpose of appropriating nonmineral land (if any) that may lie within the boundaries of the underlying lode claim(s). This mill site claim is not intended as an abandonment of the underlying lode claim(s).

DATED AND POSTED on the ground this 13th day of September, 2019.

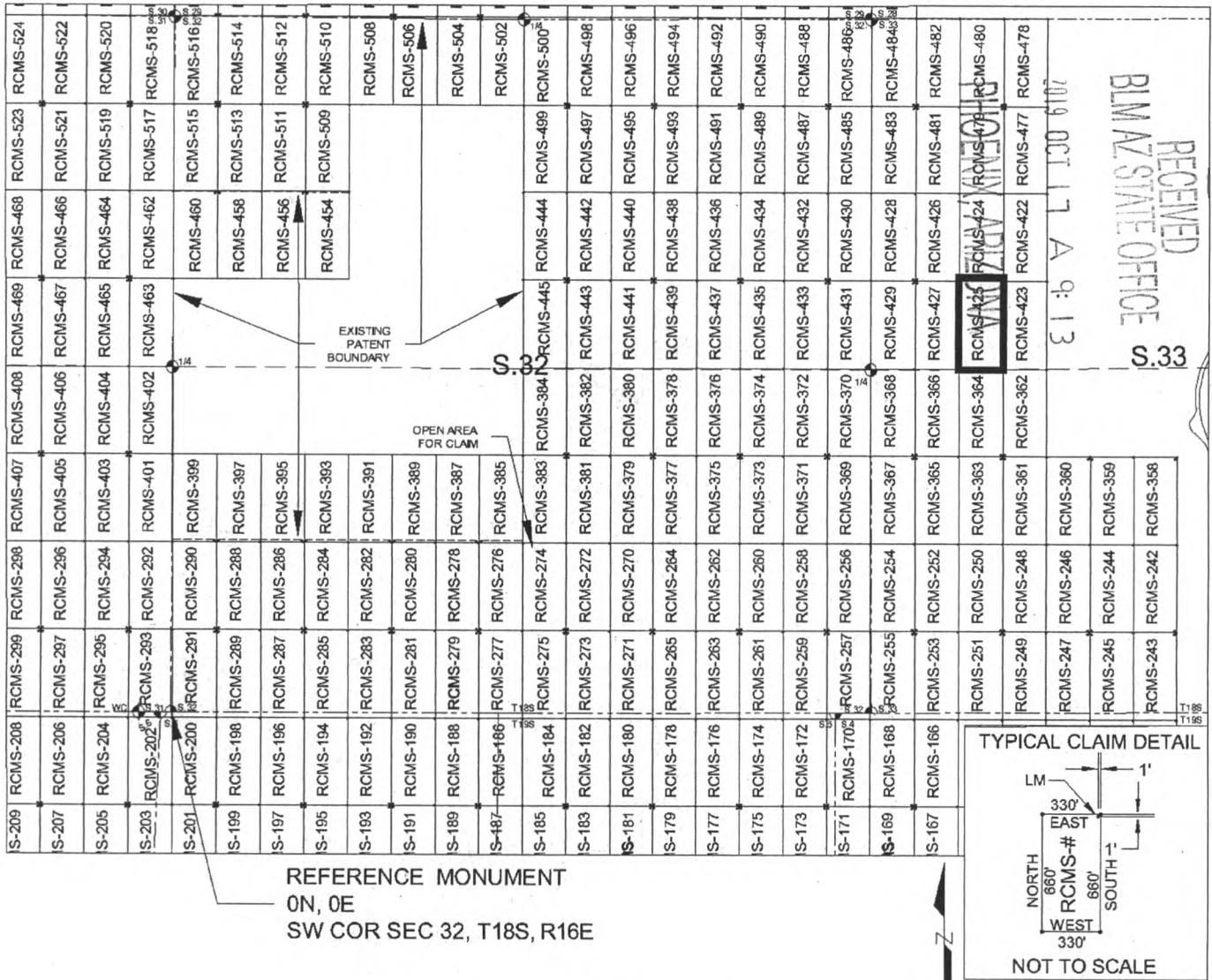
By: [Signature]
AGENT: Darling Geomatics

AMC157623

When Filed Return To:
 Rosemont Copper Company
 5255 East Williams Circle
 Suite 1065
 Tucson, Arizona 85711

MILL SITE MAP

Mill Site (x) Placer ()



SCALE 1" = 1320 ft.

1. The above map depicts the RCMS-425 mill site claim, which is located in Section(s) 33, Township 18 SOUTH, Range 16 EAST, Gila & Salt River Meridian, Pima County, Arizona.
2. The type of corner and location monuments used are as follows: 2"X2"X5' WOOD POSTS.
3. The NORTHEAST CORNER of the claim is located 3260 feet North and 6281 feet East from the Southwest Corner of Section 32, T18S, R16E, Gila & Salt River Meridian, Pima County, Arizona. The bearings of side lines are NORTH and SOUTH and the bearings of the end lines are EAST and WEST. Distances in feet between claim corners are 330 feet for end lines and 660 for side lines.

AMC 457623

When Filed Return To:
Rosemont Copper Company
5255 East Williams Circle
Suite 1065
Tucson, Arizona 85711

LOCATION NOTICE FOR MILL SITE CLAIM

NOTICE IS HEREBY GIVEN that the RCMS-426 mill site claim
has been located by:

Rosemont Copper Company
5255 East Williams Circle
Suite 1065
Tucson, Arizona 85711

BLM
Date
Stamp

RECEIVED
BLM AZ STATE OFFICE
2019 OCT 17 A.M. 13
PHOENIX, ARIZONA

The general course of this claim is SOUTH TO NORTH and it is situated in the Rosemont Mining District in Pima County, Arizona. This claim is 660 feet in length and 330 feet in width, comprising approximately 5 acres. This claim is marked by five monuments, one at each corner and one at the location monument of each claim.

The location monument on which this notice is posted is situated within:

Section 33, Township 18 SOUTH, Range 16 EAST, Gila & Salt River Meridian, Pima County, Arizona and this claim encompasses portions of the following quarter section(s): THE NW 1/4 OF SECTION 33, T18S, R16E, Gila & Salt River Meridian, Pima County, Arizona.

The location monument is set inside the SOUTHWEST corner of the claim, approximately 1 foot EAST of the WEST line of the claim and 1 foot NORTH of the SOUTH line of the claim.

The locality of this claim with reference to some natural object or permanent monument and additional information (if any) concerning its locality are as follows:

The SOUTHWEST CORNER of the claim is located 3260 feet North and 5621 feet East from the Southwest Corner of Section 32, T18S, R16E, Gila & Salt River Meridian, Pima County, Arizona.

The undersigned, as agent for and on behalf of the locator, claims the ground as described above and as set forth on the attached claim map. This mill site claim is not intended to encroach on any private fee property or federal land that is not open for location. This mill site claim has been located for the purpose of appropriating nonmineral land (if any) that may lie within the boundaries of the underlying lode claim(s). This mill site claim is not intended as an abandonment of the underlying lode claim(s).

DATED AND POSTED on the ground this 13th day of September, 2019.

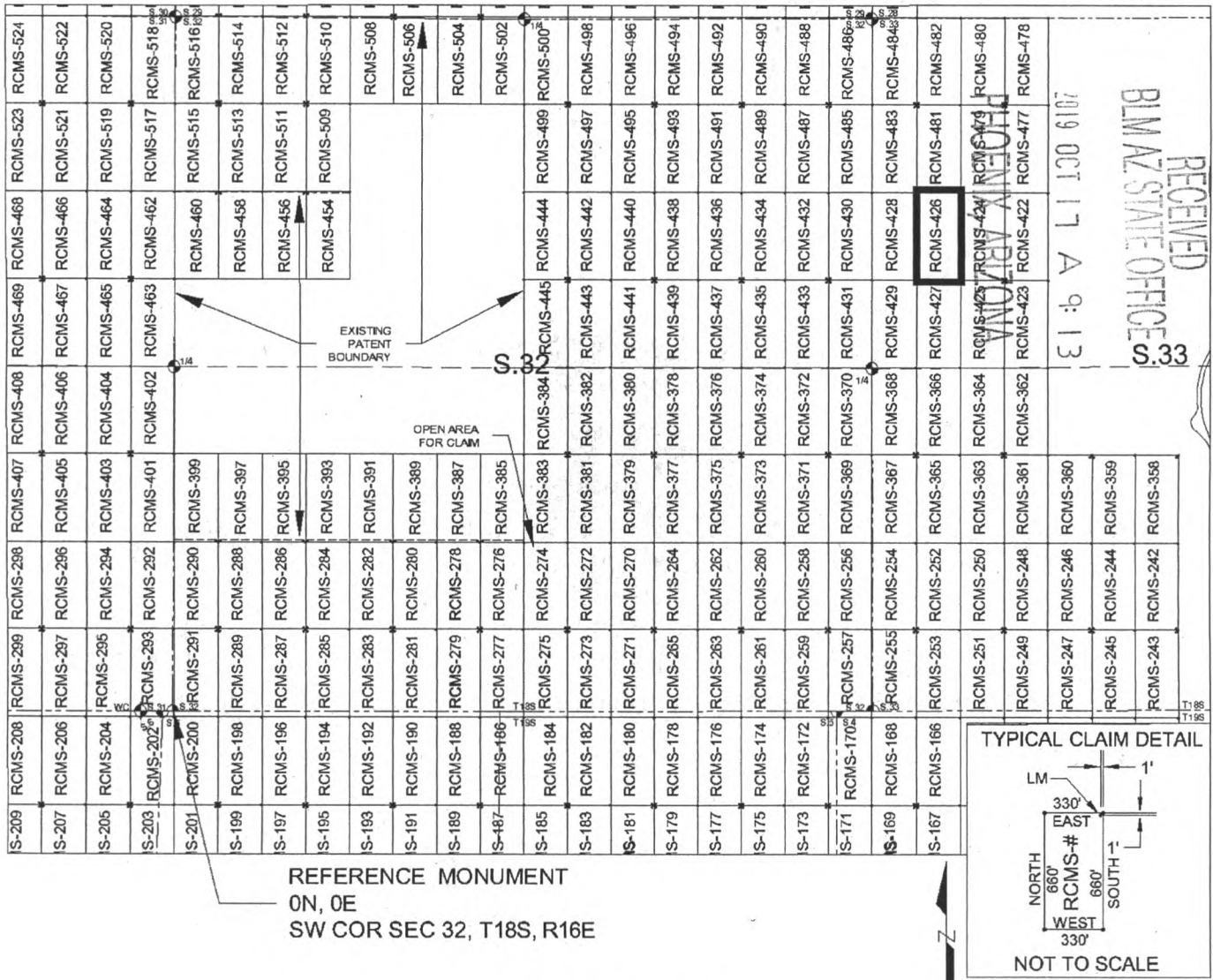
By: *Darling Geomatics*
AGENT: Darling Geomatics

AMC457624

When Filed Return To:
 Rosemont Copper Company
 5255 East Williams Circle
 Suite 1065
 Tucson, Arizona 85711

MILL SITE MAP

Mill Site (x) Placer ()



SCALE 1" = 1320 ft.

1. The above map depicts the RCMS-426 mill site claim, which is located in Section(s) 33, Township 18 SOUTH, Range 16 EAST, Gila & Salt River Meridian, Pima County, Arizona.
2. The type of corner and location monuments used are as follows: 2"X2"X5' WOOD POSTS.
3. The SOUTHWEST CORNER of the claim is located 3260 feet North and 5621 feet East from the Southwest Corner of Section 32, T18S, R16E, Gila & Salt River Meridian, Pima County, Arizona. The bearings of side lines are NORTH and SOUTH and the bearings of the end lines are EAST and WEST. Distances in feet between claim corners are 330 feet for end lines and 660 for side lines.

When Filed Return To:
Rosemont Copper Company
5255 East Williams Circle
Suite 1065
Tucson, Arizona 85711

LOCATION NOTICE FOR MILL SITE CLAIM

NOTICE IS HEREBY GIVEN that the RCMS-427 mill site claim
has been located by:

Rosemont Copper Company
5255 East Williams Circle
Suite 1065
Tucson, Arizona 85711

RECEIVED
BLM AZ STATE OFFICE
2019 OCT 17 A 9:14
PHOENIX, ARIZONA

BLM
Date
Stamp

The general course of this claim is NORTH TO SOUTH and it is situated in the Rosemont Mining District in Pima County, Arizona. This claim is 660 feet in length and 330 feet in width, comprising approximately 5 acres. This claim is marked by five monuments, one at each corner and one at the location monument of each claim.

The location monument on which this notice is posted is situated within:

Section 33, Township 18 SOUTH, Range 16 EAST, Gila & Salt River Meridian, Pima County, Arizona and this claim encompasses portions of the following quarter section(s): THE NW 1/4 OF SECTION 33, T18S, R16E, Gila & Salt River Meridian, Pima County, Arizona.

The location monument is set inside the NORTHWEST corner of the claim, approximately 1 foot EAST of the WEST line of the claim and 1 foot SOUTH of the NORTH line of the claim.

The locality of this claim with reference to some natural object or permanent monument and additional information (if any) concerning its locality are as follows:

The NORTHWEST CORNER of the claim is located 3260 feet North and 5621 feet East from the Southwest Corner of Section 32, T18S, R16E, Gila & Salt River Meridian, Pima County, Arizona.

The undersigned, as agent for and on behalf of the locator, claims the ground as described above and as set forth on the attached claim map. This mill site claim is not intended to encroach on any private fee property or federal land that is not open for location. This mill site claim has been located for the purpose of appropriating nonmineral land (if any) that may lie within the boundaries of the underlying lode claim(s). This mill site claim is not intended as an abandonment of the underlying lode claim(s).

DATED AND POSTED on the ground this 13th day of September, 2019.

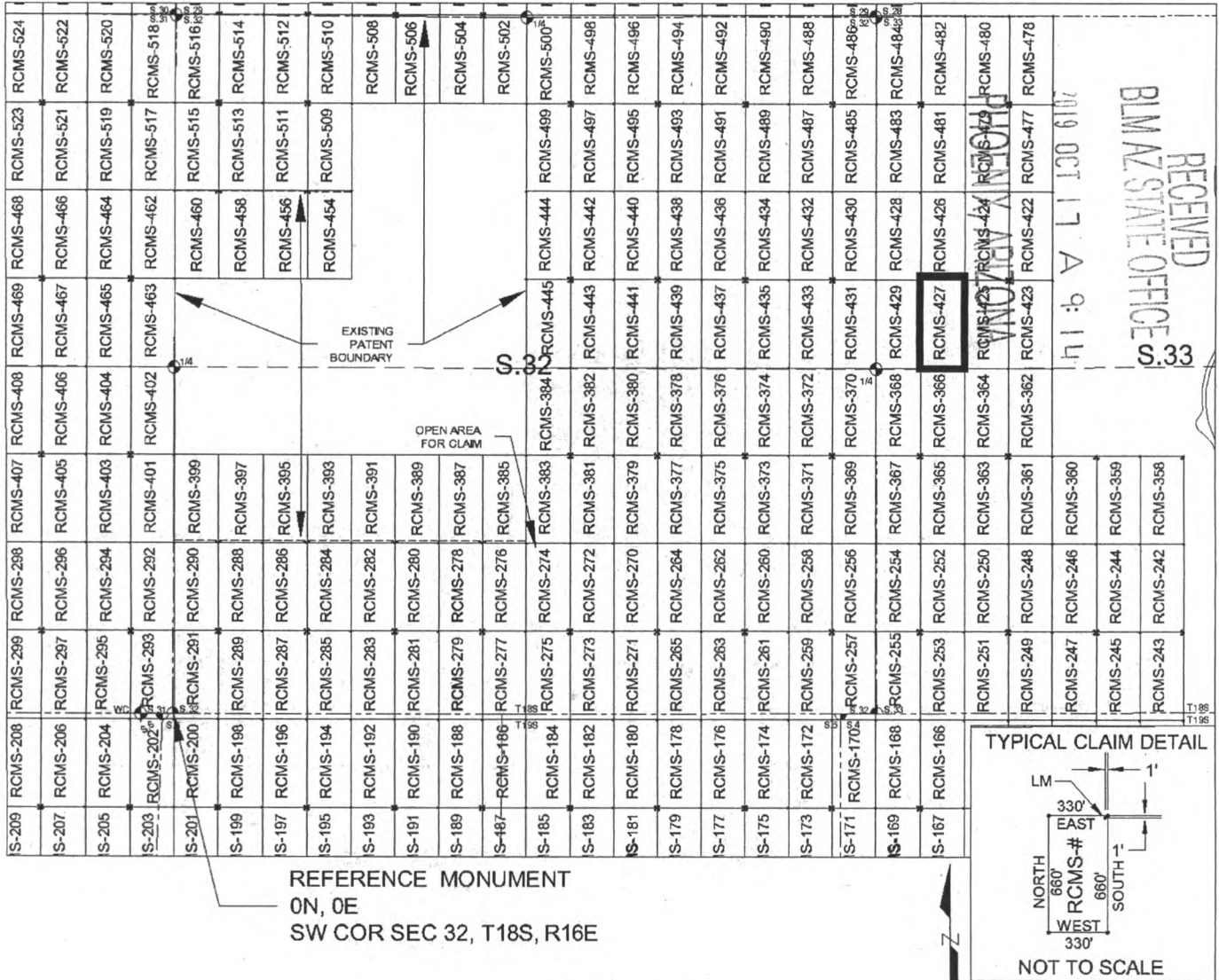
By: [Signature]
AGENT: Darling Geomatics

AMC457625

When Filed Return To:
 Rosemont Copper Company
 5255 East Williams Circle
 Suite 1065
 Tucson, Arizona 85711

MILL SITE MAP

Mill Site (x) Placer ()



SCALE 1" = 1320 ft.

1. The above map depicts the RCMS-427 mill site claim, which is located in Section(s) 33, Township 18 SOUTH, Range 16 EAST, Gila & Salt River Meridian, Pima County, Arizona.
2. The type of corner and location monuments used are as follows: 2"X2"X5' WOOD POSTS.
3. The NORTHWEST CORNER of the claim is located 3260 feet North and 5621 feet East from the Southwest Corner of Section 32, T18S, R16E, Gila & Salt River Meridian, Pima County, Arizona. The bearings of side lines are NORTH and SOUTH and the bearings of the end lines are EAST and WEST. Distances in feet between claim corners are 330 feet for end lines and 660 for side lines.

AMC457625

When Filed Return To:
Rosemont Copper Company
5255 East Williams Circle
Suite 1065
Tucson, Arizona 85711

LOCATION NOTICE FOR MILL SITE CLAIM

NOTICE IS HEREBY GIVEN that the RCMS-428 mill site claim has been located by:

Rosemont Copper Company
5255 East Williams Circle
Suite 1065
Tucson, Arizona 85711

RECEIVED
BLM AZ STATE OFFICE
2019 OCT 17 A 9:14
PHOENIX, ARIZONA

BLM
Date
Stamp

The general course of this claim is SOUTH TO NORTH and it is situated in the Rosemont Mining District in Pima County, Arizona. This claim is 660 feet in length and 330 feet in width, comprising approximately 5 acres. This claim is marked by five monuments, one at each corner and one at the location monument of each claim.

The location monument on which this notice is posted is situated within:

Section 33, Township 18 SOUTH, Range 16 EAST, Gila & Salt River Meridian, Pima County, Arizona and this claim encompasses portions of the following quarter section(s): THE NW 1/4 OF SECTION 33, T18S, R16E, Gila & Salt River Meridian, Pima County, Arizona.

The location monument is set inside the SOUTHEAST corner of the claim, approximately 1 foot WEST of the EAST line of the claim and 1 foot NORTH of the SOUTH line of the claim.

The locality of this claim with reference to some natural object or permanent monument and additional information (if any) concerning its locality are as follows:

The SOUTHEAST CORNER of the claim is located 3260 feet North and 5621 feet East from the Southwest Corner of Section 32, T18S, R16E, Gila & Salt River Meridian, Pima County, Arizona.

The undersigned, as agent for and on behalf of the locator, claims the ground as described above and as set forth on the attached claim map. This mill site claim is not intended to encroach on any private fee property or federal land that is not open for location. This mill site claim has been located for the purpose of appropriating nonmineral land (if any) that may lie within the boundaries of the underlying lode claim(s). This mill site claim is not intended as an abandonment of the underlying lode claim(s).

DATED AND POSTED on the ground this 13th day of September, 2019.

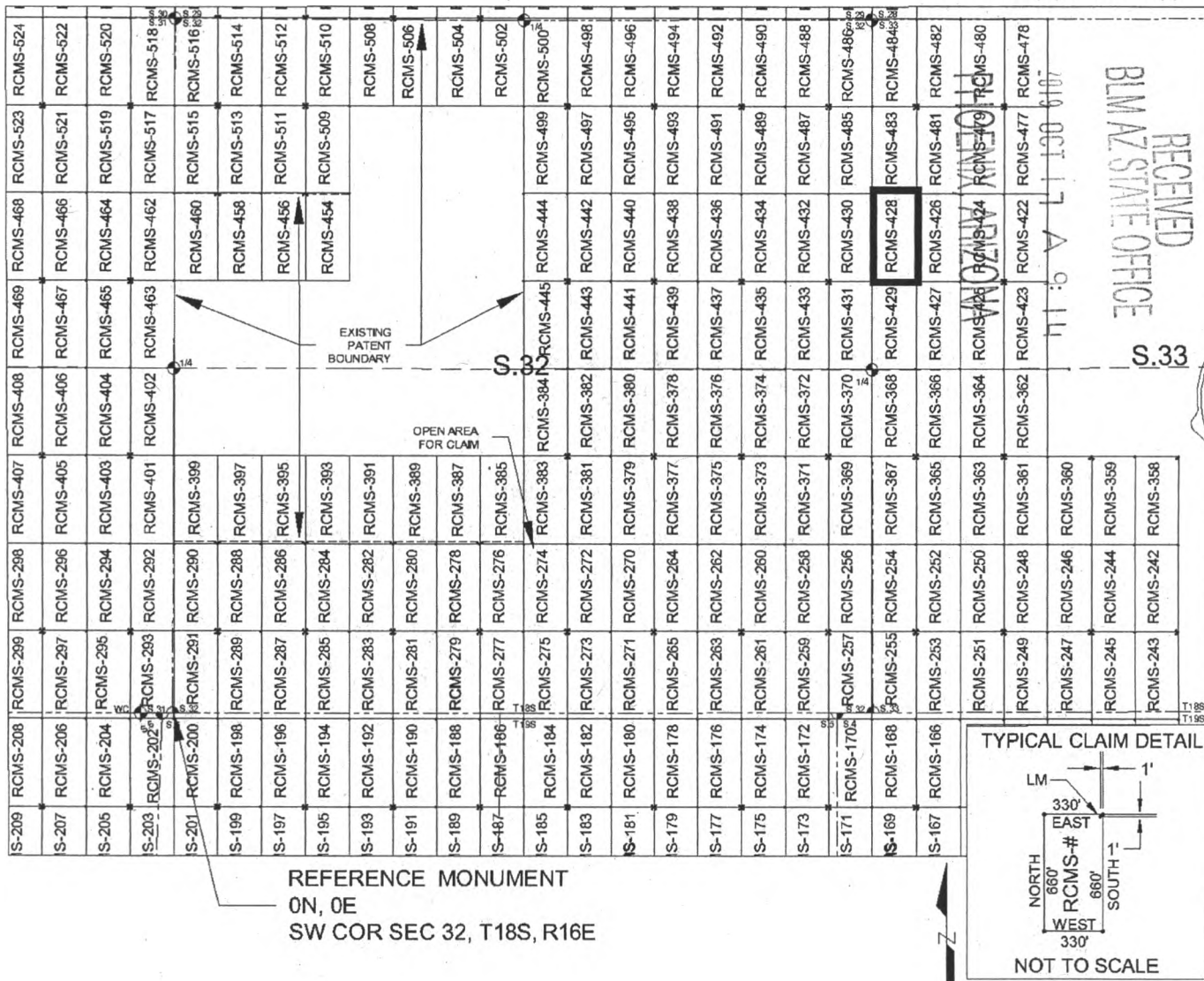
By: [Signature]
AGENT: Darling Geomatics

AMC 457626

When Filed Return To:
 Rosemont Copper Company
 5255 East Williams Circle
 Suite 1065
 Tucson, Arizona 85711

MILL SITE MAP

Mill Site (x) Placer ()



REFERENCE MONUMENT
 ON, 0E
 SW COR SEC 32, T18S, R16E

SCALE 1" = 1320 ft.

1. The above map depicts the RCMS-428 mill site claim, which is located in Section(s) 33, Township 18 SOUTH, Range 16 EAST, Gila & Salt River Meridian, Pima County, Arizona.
2. The type of corner and location monuments used are as follows: 2"X2"X5' WOOD POSTS.
3. The SOUTHEAST CORNER of the claim is located 3260 feet North and 5621 feet East from the Southwest Corner of Section 32, T18S, R16E, Gila & Salt River Meridian, Pima County, Arizona. The bearings of side lines are NORTH and SOUTH and the bearings of the end lines are EAST and WEST. Distances in feet between claim corners are 330 feet for end lines and 660 for side lines.

RECEIVED
 PIMA STATE OFFICE
 OCT 17 9:11 AM '11
 S.33


AMC 457625

When Filed Return To:
Rosemont Copper Company
5255 East Williams Circle
Suite 1065
Tucson, Arizona 85711

LOCATION NOTICE FOR MILL SITE CLAIM

NOTICE IS HEREBY GIVEN that the RCMS-429 mill site claim
has been located by:

Rosemont Copper Company
5255 East Williams Circle
Suite 1065
Tucson, Arizona 85711



The general course of this claim is NORTH TO SOUTH and it is situated in the Rosemont Mining District in Pima County, Arizona. This claim is 660 feet in length and 330 feet in width, comprising approximately 5 acres. This claim is marked by five monuments, one at each corner and one at the location monument of each claim.

The location monument on which this notice is posted is situated within:

Section 33, Township 18 SOUTH, Range 16 EAST, Gila & Salt River Meridian, Pima County, Arizona and this claim encompasses portions of the following quarter section(s): THE NW 1/4 OF SECTION 33, T18S, R16E, Gila & Salt River Meridian, Pima County, Arizona.

The location monument is set inside the NORTHEAST corner of the claim, approximately 1 foot WEST of the EAST line of the claim and 1 foot SOUTH of the NORTH line of the claim.

The locality of this claim with reference to some natural object or permanent monument and additional information (if any) concerning its locality are as follows:

The NORTHEAST CORNER of the claim is located 3260 feet North and 5621 feet East from the Southwest Corner of Section 32, T18S, R16E, Gila & Salt River Meridian, Pima County, Arizona.

The undersigned, as agent for and on behalf of the locator, claims the ground as described above and as set forth on the attached claim map. This mill site claim is not intended to encroach on any private fee property or federal land that is not open for location. This mill site claim has been located for the purpose of appropriating nonmineral land (if any) that may lie within the boundaries of the underlying lode claim(s). This mill site claim is not intended as an abandonment of the underlying lode claim(s).

DATED AND POSTED on the ground this 13th day of September, 2019.

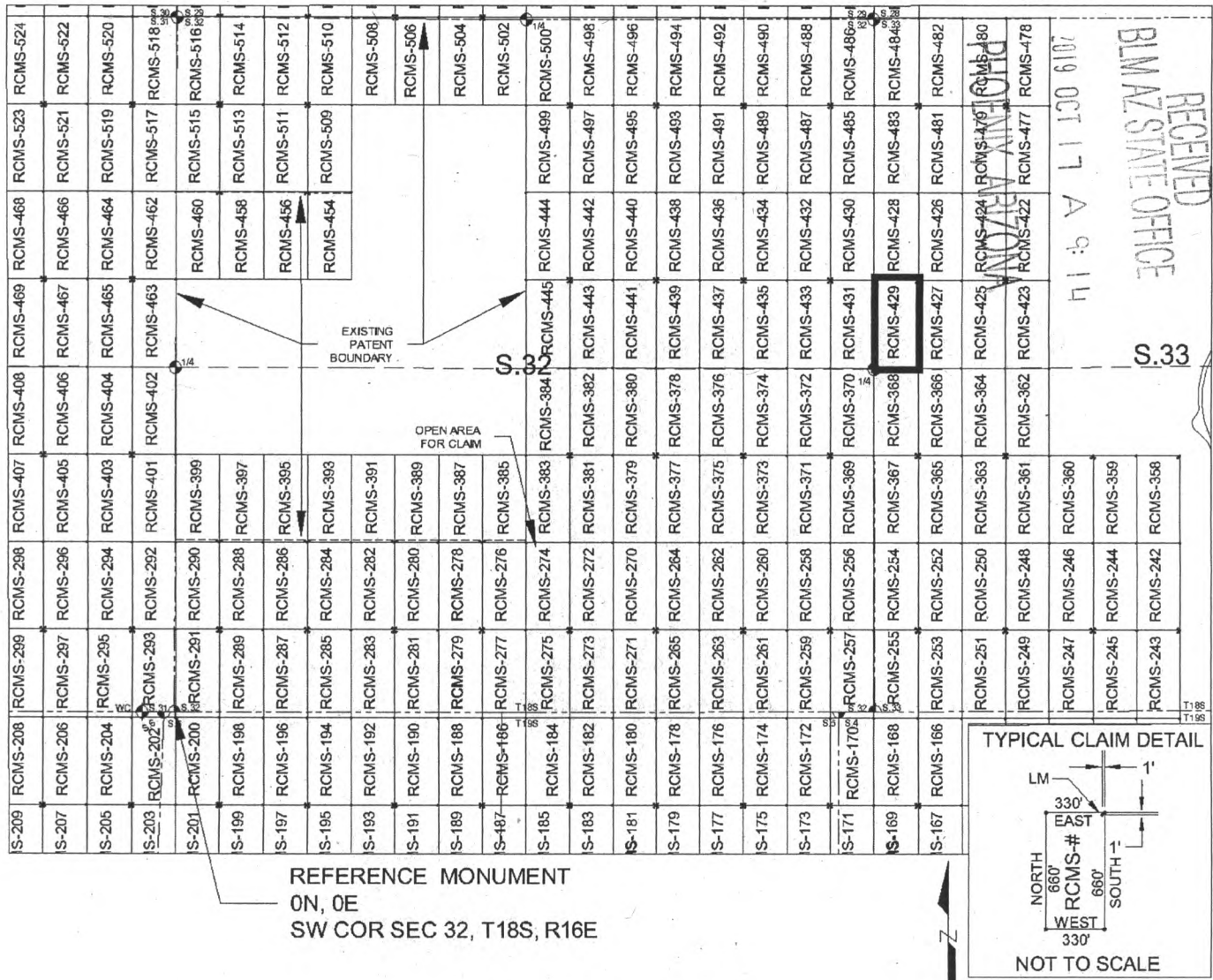
By: *Lucia Pauli*
AGENT: Darling Geomatics

AMC 457927

When Filed Return To:
 Rosemont Copper Company
 5255 East Williams Circle
 Suite 1065
 Tucson, Arizona 85711

MILL SITE MAP

Mill Site (x) Placer ()



SCALE 1" = 1320 ft.

1. The above map depicts the RCMS-429 mill site claim, which is located in Section(s) 33, Township 18 SOUTH, Range 16 EAST, Gila & Salt River Meridian, Pima County, Arizona.
2. The type of corner and location monuments used are as follows: 2"X2"X5' WOOD POSTS.
3. The NORTHEAST CORNER of the claim is located 3260 feet North and 5621 feet East from the Southwest Corner of Section 32, T18S, R16E, Gila & Salt River Meridian, Pima County, Arizona. The bearings of side lines are NORTH and SOUTH and the bearings of the end lines are EAST and WEST. Distances in feet between claim corners are 330 feet for end lines and 660 for side lines.

AMC 457627

When Filed Return To:
Rosemont Copper Company
5255 East Williams Circle
Suite 1065
Tucson, Arizona 85711

LOCATION NOTICE FOR MILL SITE CLAIM

NOTICE IS HEREBY GIVEN that the RCMS-430 mill site claim
has been located by:

Rosemont Copper Company
5255 East Williams Circle
Suite 1065
Tucson, Arizona 85711

BLM
Date
Stamp

RECEIVED
BLM AZ STATE OFFICE
2019 OCT 17 A 9:11
PHOENIX, ARIZONA

The general course of this claim is SOUTH TO NORTH and it is situated in the Rosemont Mining District in Pima County, Arizona. This claim is 660 feet in length and 330 feet in width, comprising approximately 5 acres. This claim is marked by five monuments, one at each corner and one at the location monument of each claim.

The location monument on which this notice is posted is situated within:

Section 32, Township 18 SOUTH, Range 16 EAST, Gila & Salt River Meridian, Pima County, Arizona and this claim encompasses portions of the following quarter section(s): THE NE 1/4 OF SECTION 32 & THE NW 1/4 OF SECTION 33, T18S, R16E, Gila & Salt River Meridian, Pima County, Arizona.

The location monument is set inside the SOUTHWEST corner of the claim, approximately 1 foot EAST of the WEST line of the claim and 1 foot NORTH of the SOUTH line of the claim.

The locality of this claim with reference to some natural object or permanent monument and additional information (if any) concerning its locality are as follows:

The SOUTHWEST CORNER of the claim is located 3260 feet North and 4961 feet East from the Southwest Corner of Section 32, T18S, R16E, Gila & Salt River Meridian, Pima County, Arizona.

The undersigned, as agent for and on behalf of the locator, claims the ground as described above and as set forth on the attached claim map. This mill site claim is not intended to encroach on any private fee property or federal land that is not open for location. This mill site claim has been located for the purpose of appropriating nonmineral land (if any) that may lie within the boundaries of the underlying lode claim(s). This mill site claim is not intended as an abandonment of the underlying lode claim(s).

DATED AND POSTED on the ground this 13th day of September, 2019.

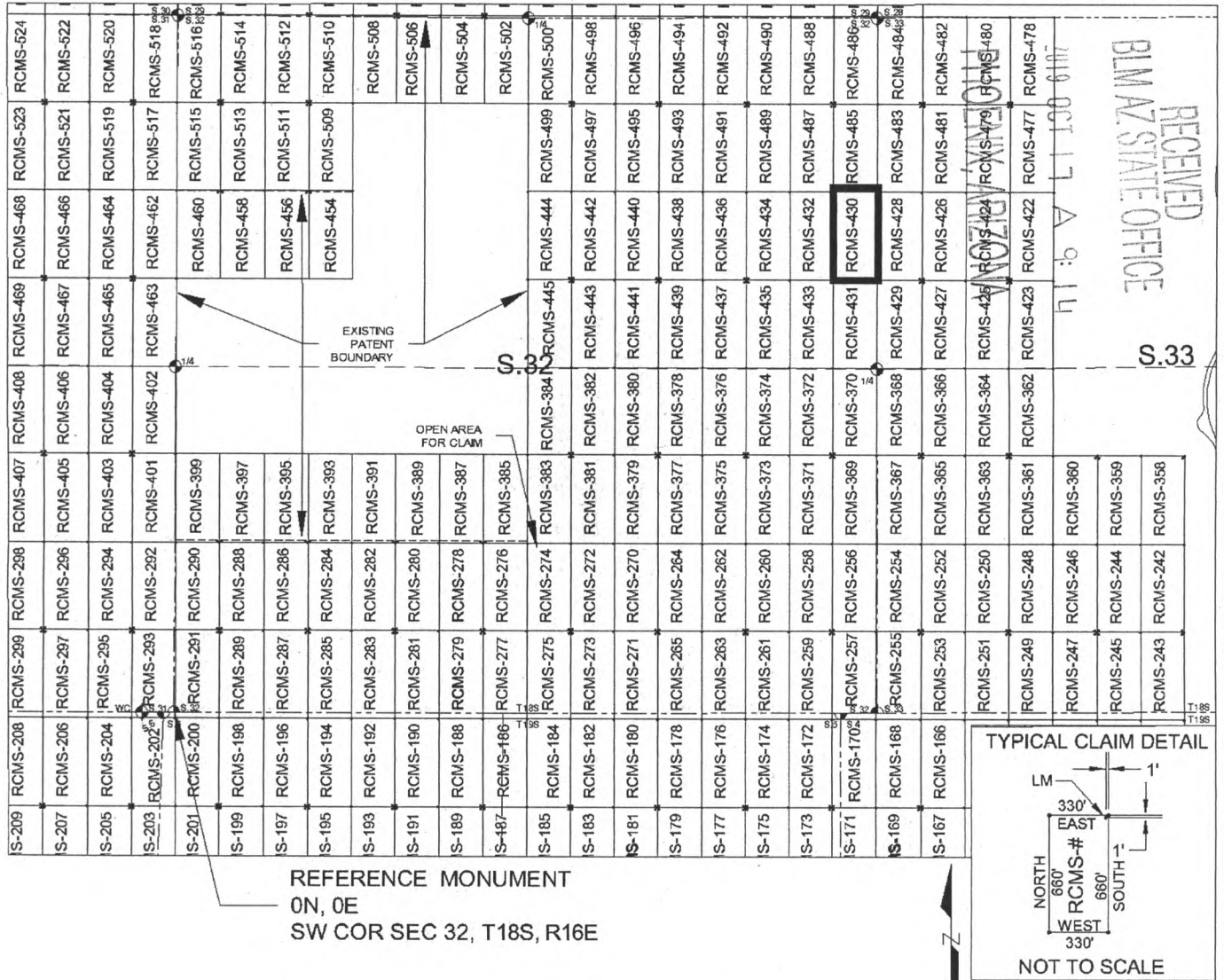
By: 
AGENT: Darling Geomatics

AMC 457628

When Filed Return To:
 Rosemont Copper Company
 5255 East Williams Circle
 Suite 1065
 Tucson, Arizona 85711

MILL SITE MAP

Mill Site (x) Placer ()



SCALE 1" = 1320 ft.

1. The above map depicts the RCMS-430 mill site claim, which is located in Section(s) 32 & 33, Township 18 SOUTH, Range 16 EAST, Gila & Salt River Meridian, Pima County, Arizona.
2. The type of corner and location monuments used are as follows: 2"X2"X5' WOOD POSTS.
3. The SOUTHWEST CORNER of the claim is located 3260 feet North and 4961 feet East from the Southwest Corner of Section 32, T18S, R16E, Gila & Salt River Meridian, Pima County, Arizona. The bearings of side lines are NORTH and SOUTH and the bearings of the end lines are EAST and WEST. Distances in feet between claim corners are 330 feet for end lines and 660 for side lines.

AMC 457628

When Filed Return To:
Rosemont Copper Company
5255 East Williams Circle
Suite 1065
Tucson, Arizona 85711

LOCATION NOTICE FOR MILL SITE CLAIM

NOTICE IS HEREBY GIVEN that the RCMS-431 mill site claim
has been located by:

Rosemont Copper Company
5255 East Williams Circle
Suite 1065
Tucson, Arizona 85711

BLM
Date
Stamp

RECEIVED
BLM AZ STATE OFFICE
2019 OCT 17 A 9:14
PHOENIX, ARIZONA

The general course of this claim is NORTH TO SOUTH and it is situated in the Rosemont Mining District in Pima County, Arizona. This claim is 660 feet in length and 330 feet in width, comprising approximately 5 acres. This claim is marked by five monuments, one at each corner and one at the location monument of each claim.

The location monument on which this notice is posted is situated within:

Section 32, Township 18 SOUTH, Range 16 EAST, Gila & Salt River Meridian, Pima County, Arizona and this claim encompasses portions of the following quarter section(s): THE NE 1/4 OF SECTION 32 & THE NW 1/4 OF SECTION 33, T18S, R16E, Gila & Salt River Meridian, Pima County, Arizona.

The location monument is set inside the NORTHWEST corner of the claim, approximately 1 foot EAST of the WEST line of the claim and 1 foot SOUTH of the NORTH line of the claim.

The locality of this claim with reference to some natural object or permanent monument and additional information (if any) concerning its locality are as follows:

The NORTHWEST CORNER of the claim is located 3260 feet North and 4961 feet East from the Southwest Corner of Section 32, T18S, R16E, Gila & Salt River Meridian, Pima County, Arizona.

The undersigned, as agent for and on behalf of the locator, claims the ground as described above and as set forth on the attached claim map. This mill site claim is not intended to encroach on any private fee property or federal land that is not open for location. This mill site claim has been located for the purpose of appropriating nonmineral land (if any) that may lie within the boundaries of the underlying lode claim(s). This mill site claim is not intended as an abandonment of the underlying lode claim(s).

DATED AND POSTED on the ground this 11th day of September, 2019.

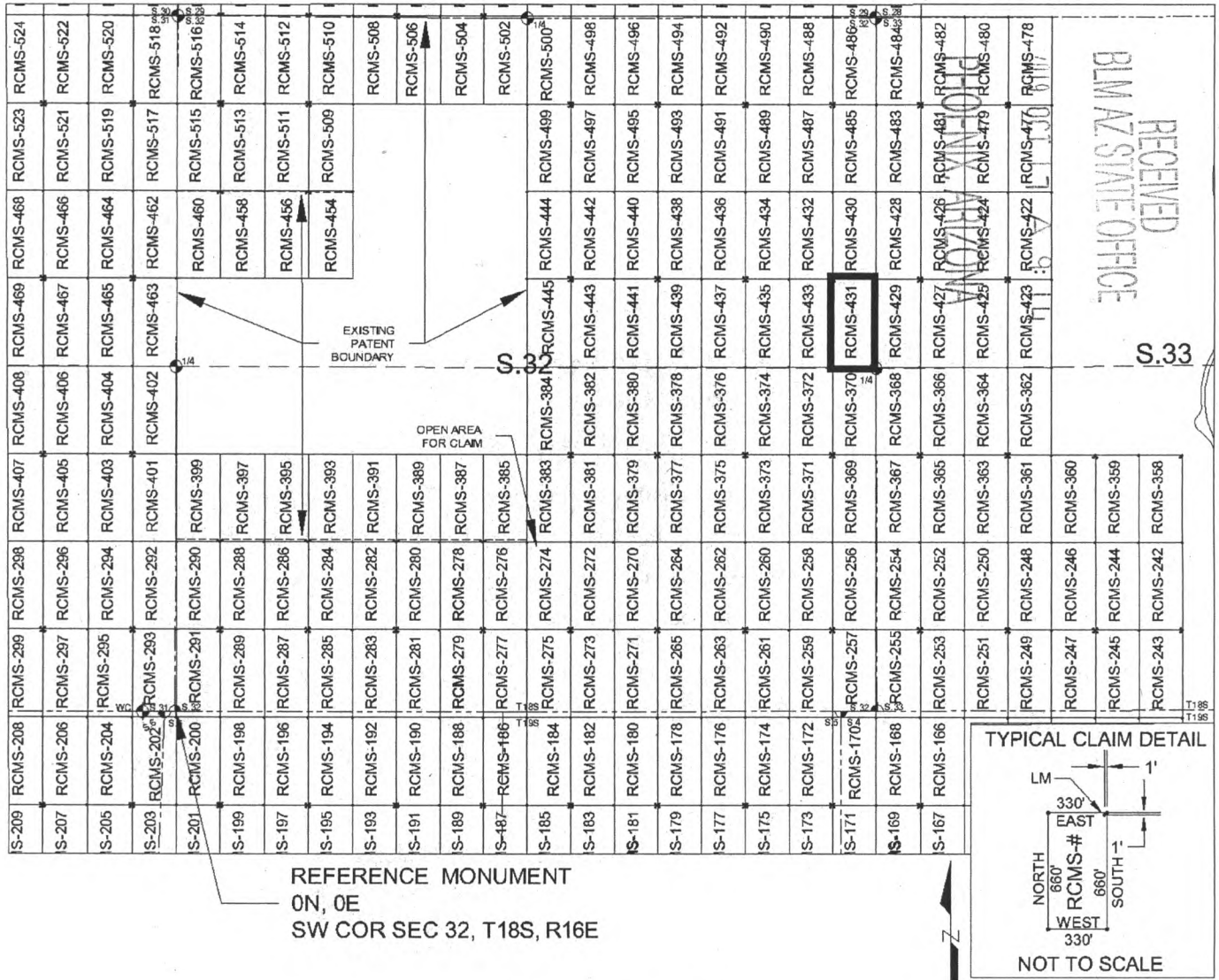
By: [Signature]
AGENT: Darling Geomatics

AMC457629

When Filed Return To:
 Rosemont Copper Company
 5255 East Williams Circle
 Suite 1065
 Tucson, Arizona 85711

MILL SITE MAP

Mill Site (x) Placer ()



SCALE 1" = 1320 ft.

1. The above map depicts the RCMS-431 mill site claim, which is located in Section(s) 32 & 33, Township 18 SOUTH, Range 16 EAST, Gila & Salt River Meridian, Pima County, Arizona.
2. The type of corner and location monuments used are as follows: 2"X2"X5' WOOD POSTS.
3. The NORTHWEST CORNER of the claim is located 3260 feet North and 4961 feet East from the Southwest Corner of Section 32, T18S, R16E, Gila & Salt River Meridian, Pima County, Arizona. The bearings of side lines are NORTH and SOUTH and the bearings of the end lines are EAST and WEST. Distances in feet between claim corners are 330 feet for end lines and 660 for side lines.

AMC 457629

When Filed Return To:
Rosemont Copper Company
5255 East Williams Circle
Suite 1065
Tucson, Arizona 85711

LOCATION NOTICE FOR MILL SITE CLAIM

NOTICE IS HEREBY GIVEN that the RCMS-432 mill site claim
has been located by:

Rosemont Copper Company
5255 East Williams Circle
Suite 1065
Tucson, Arizona 85711

RECEIVED
BLM AZ STATE OFFICE
2019 OCT 17 A 9:14
PHOENIX, ARIZONA

BLM
Date
Stamp

The general course of this claim is SOUTH TO NORTH and it is situated in the Rosemont Mining District in Pima County, Arizona. This claim is 660 feet in length and 330 feet in width, comprising approximately 5 acres. This claim is marked by five monuments, one at each corner and one at the location monument of each claim.

The location monument on which this notice is posted is situated within:
Section 32, Township 18 SOUTH, Range 16 EAST, Gila & Salt River Meridian, Pima County, Arizona and this claim encompasses portions of the following quarter section(s): THE NE 1/4 OF SECTION 32, T18S, R16E, Gila & Salt River Meridian, Pima County, Arizona.

The location monument is set inside the SOUTHEAST corner of the claim, approximately 1 foot WEST of the EAST line of the claim and 1 foot NORTH of the SOUTH line of the claim.

The locality of this claim with reference to some natural object or permanent monument and additional information (if any) concerning its locality are as follows:

The SOUTHEAST CORNER of the claim is located 3260 feet North and 4961 feet East from the Southwest Corner of Section 32, T18S, R16E, Gila & Salt River Meridian, Pima County, Arizona.

The undersigned, as agent for and on behalf of the locator, claims the ground as described above and as set forth on the attached claim map. This mill site claim is not intended to encroach on any private fee property or federal land that is not open for location. This mill site claim has been located for the purpose of appropriating nonmineral land (if any) that may lie within the boundaries of the underlying lode claim(s). This mill site claim is not intended as an abandonment of the underlying lode claim(s).

DATED AND POSTED on the ground this 11th day of September, 2019.

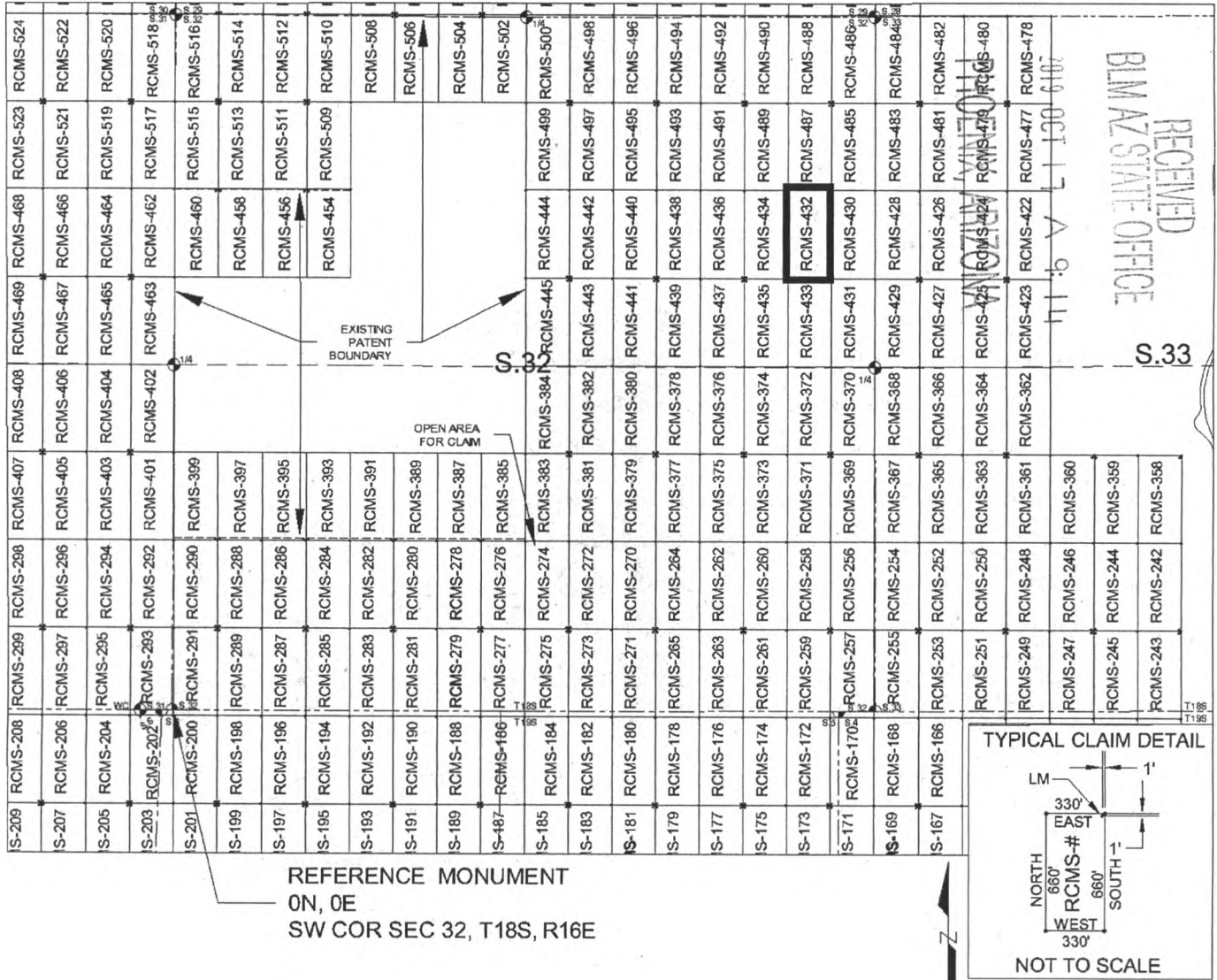
By: Richard J. Darling
AGENT: Darling Geomatics

AMC457630

When Filed Return To:
 Rosemont Copper Company
 5255 East Williams Circle
 Suite 1065
 Tucson, Arizona 85711

MILL SITE MAP

Mill Site (x) Placer ()



SCALE 1" = 1320 ft.

1. The above map depicts the RCMS-432 mill site claim, which is located in Section(s) 32, Township 18 SOUTH, Range 16 EAST, Gila & Salt River Meridian, Pima County, Arizona.
2. The type of corner and location monuments used are as follows: 2"X2"X5' WOOD POSTS.
3. The SOUTHEAST CORNER of the claim is located 3260 feet North and 4961 feet East from the Southwest Corner of Section 32, T18S, R16E, Gila & Salt River Meridian, Pima County, Arizona. The bearings of side lines are NORTH and SOUTH and the bearings of the end lines are EAST and WEST. Distances in feet between claim corners are 330 feet for end lines and 660 for side lines.

AMC 457630

When Filed Return To:
Rosemont Copper Company
5255 East Williams Circle
Suite 1065
Tucson, Arizona 85711

LOCATION NOTICE FOR MILL SITE CLAIM

NOTICE IS HEREBY GIVEN that the RCMS-433 mill site claim
has been located by:

Rosemont Copper Company
5255 East Williams Circle
Suite 1065
Tucson, Arizona 85711

BLM
Date
Stamp

RECEIVED
BLM AZ STATE OFFICE
2019 OCT 17 A 9:14
PHOENIX, ARIZONA

The general course of this claim is NORTH TO SOUTH and it is situated in the Rosemont Mining District in Pima County, Arizona. This claim is 660 feet in length and 330 feet in width, comprising approximately 5 acres. This claim is marked by five monuments, one at each corner and one at the location monument of each claim.

The location monument on which this notice is posted is situated within:

Section 32, Township 18 SOUTH, Range 16 EAST, Gila & Salt River Meridian, Pima County, Arizona and this claim encompasses portions of the following quarter section(s): THE NE 1/4 OF SECTION 32, T18S, R16E, Gila & Salt River Meridian, Pima County, Arizona.

The location monument is set inside the NORTHEAST corner of the claim, approximately 1 foot WEST of the EAST line of the claim and 1 foot SOUTH of the NORTH line of the claim.

The locality of this claim with reference to some natural object or permanent monument and additional information (if any) concerning its locality are as follows:

The NORTHEAST CORNER of the claim is located 3260 feet North and 4961 feet East from the Southwest Corner of Section 32, T18S, R16E, Gila & Salt River Meridian, Pima County, Arizona.

The undersigned, as agent for and on behalf of the locator, claims the ground as described above and as set forth on the attached claim map. This mill site claim is not intended to encroach on any private fee property or federal land that is not open for location. This mill site claim has been located for the purpose of appropriating nonmineral land (if any) that may lie within the boundaries of the underlying lode claim(s). This mill site claim is not intended as an abandonment of the underlying lode claim(s).

DATED AND POSTED on the ground this 11th day of September, 2019.

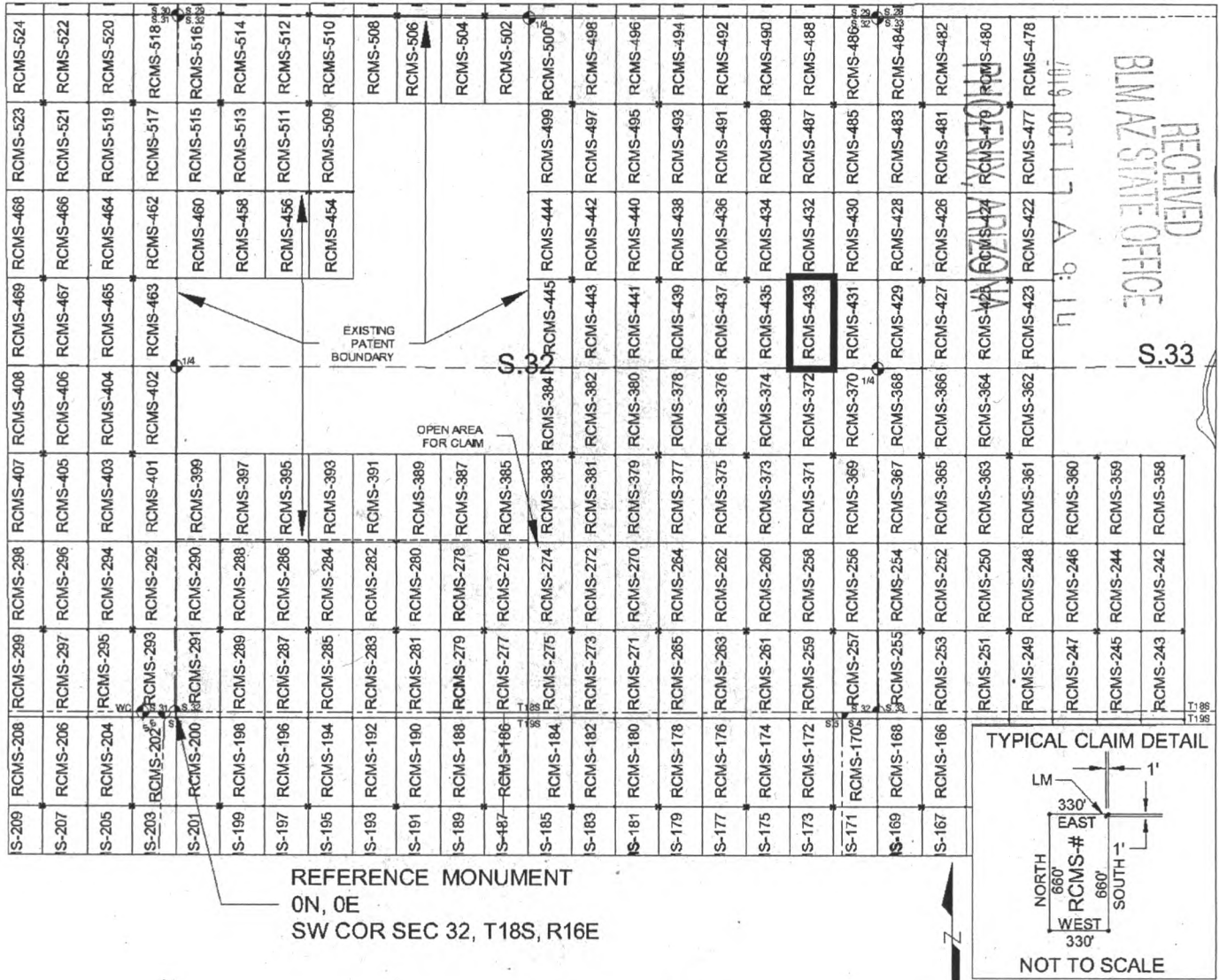
By: Richard D. Darling
AGENT: Darling Geomatics

AMC457631

When Filed Return To:
 Rosemont Copper Company
 5255 East Williams Circle
 Suite 1065
 Tucson, Arizona 85711

MILL SITE MAP

Mill Site (x) Placer ()



SCALE 1" = 1320 ft.

1. The above map depicts the RCMS-433 mill site claim, which is located in Section(s) 32, Township 18 SOUTH, Range 16 EAST, Gila & Salt River Meridian, Pima County, Arizona.
2. The type of corner and location monuments used are as follows: 2"X2"X5' WOOD POSTS.
3. The NORTHEAST CORNER of the claim is located 3260 feet North and 4961 feet East from the Southwest Corner of Section 32, T18S, R16E, Gila & Salt River Meridian, Pima County, Arizona. The bearings of side lines are NORTH and SOUTH and the bearings of the end lines are EAST and WEST. Distances in feet between claim corners are 330 feet for end lines and 660 for side lines.

AMC457631

When Filed Return To:
Rosemont Copper Company
5255 East Williams Circle
Suite 1065
Tucson, Arizona 85711

LOCATION NOTICE FOR MILL SITE CLAIM

NOTICE IS HEREBY GIVEN that the RCMS-434 mill site claim
has been located by:

Rosemont Copper Company
5255 East Williams Circle
Suite 1065
Tucson, Arizona 85711

BLM
Date
Stamp

RECEIVED
BLM AZ STATE OFFICE
2019 OCT 17 A 9:14
PHOENIX, ARIZONA

The general course of this claim is SOUTH TO NORTH and it is situated in the Rosemont Mining District in Pima County, Arizona. This claim is 660 feet in length and 330 feet in width, comprising approximately 5 acres. This claim is marked by five monuments, one at each corner and one at the location monument of each claim.

The location monument on which this notice is posted is situated within:
Section 32, Township 18 SOUTH, Range 16 EAST, Gila & Salt River Meridian, Pima County, Arizona and this claim encompasses portions of the following quarter section(s): THE NE 1/4 OF SECTION 32, T18S, R16E, Gila & Salt River Meridian, Pima County, Arizona.

The location monument is set inside the SOUTHWEST corner of the claim, approximately 1 foot EAST of the WEST line of the claim and 1 foot NORTH of the SOUTH line of the claim.

The locality of this claim with reference to some natural object or permanent monument and additional information (if any) concerning its locality are as follows:
The SOUTHWEST CORNER of the claim is located 3260 feet North and 4301 feet East from the Southwest Corner of Section 32, T18S, R16E, Gila & Salt River Meridian, Pima County, Arizona.

The undersigned, as agent for and on behalf of the locator, claims the ground as described above and as set forth on the attached claim map. This mill site claim is not intended to encroach on any private fee property or federal land that is not open for location. This mill site claim has been located for the purpose of appropriating nonmineral land (if any) that may lie within the boundaries of the underlying lode claim(s). This mill site claim is not intended as an abandonment of the underlying lode claim(s).

DATED AND POSTED on the ground this 11th day of September, 2019.

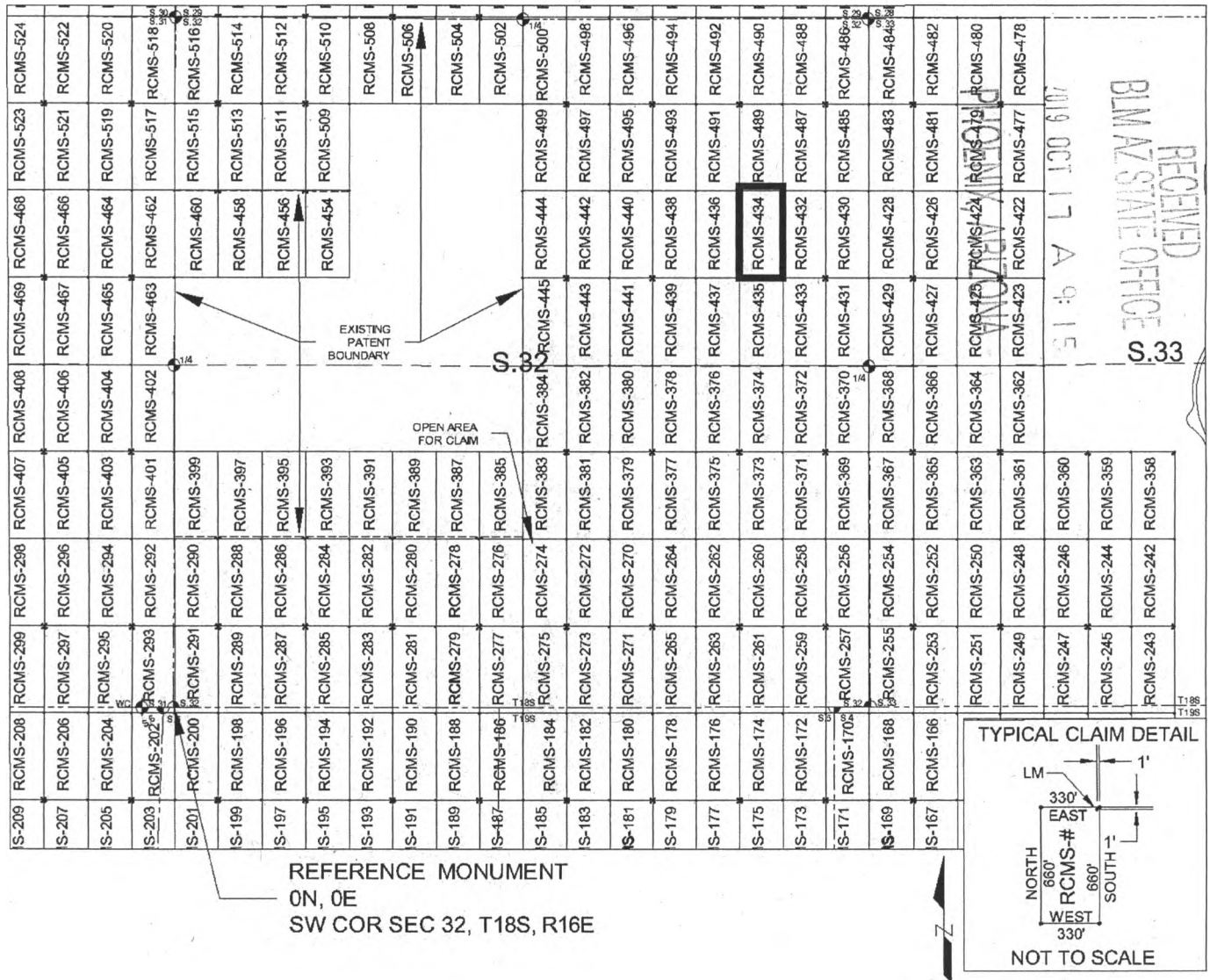
By: [Signature]
AGENT: Darling Geomatics

AMC457632

When Filed Return To:
 Rosemont Copper Company
 5255 East Williams Circle
 Suite 1065
 Tucson, Arizona 85711

MILL SITE MAP

Mill Site (x) Placer ()



SCALE 1" = 1320 ft.

1. The above map depicts the RCMS-434 mill site claim, which is located in Section(s) 32, Township 18 SOUTH, Range 16 EAST, Gila & Salt River Meridian, Pima County, Arizona.
2. The type of corner and location monuments used are as follows: 2"X2"X5' WOOD POSTS.
3. The SOUTHWEST CORNER of the claim is located 3260 feet North and 4301 feet East from the Southwest Corner of Section 32, T18S, R16E, Gila & Salt River Meridian, Pima County, Arizona. The bearings of side lines are NORTH and SOUTH and the bearings of the end lines are EAST and WEST. Distances in feet between claim corners are 330 feet for end lines and 660 for side lines.

AMC457632

When Filed Return To:
Rosemont Copper Company
5255 East Williams Circle
Suite 1065
Tucson, Arizona 85711

LOCATION NOTICE FOR MILL SITE CLAIM

NOTICE IS HEREBY GIVEN that the RCMS-435 mill site claim
has been located by:

Rosemont Copper Company
5255 East Williams Circle
Suite 1065
Tucson, Arizona 85711

BLM
Date
Stamp

RECEIVED
BLM AZ STATE OFFICE
2019 OCT 17 A 9:15
PHOENIX, ARIZONA

The general course of this claim is NORTH TO SOUTH and it is situated in the Rosemont Mining District in Pima County, Arizona. This claim is 660 feet in length and 330 feet in width, comprising approximately 5 acres. This claim is marked by five monuments, one at each corner and one at the location monument of each claim.

The location monument on which this notice is posted is situated within:

Section 32, Township 18 SOUTH, Range 16 EAST, Gila & Salt River Meridian, Pima County, Arizona and this claim encompasses portions of the following quarter section(s): THE NE 1/4 OF SECTION 32, T18S, R16E, Gila & Salt River Meridian, Pima County, Arizona.

The location monument is set inside the NORTHWEST corner of the claim, approximately 1 foot EAST of the WEST line of the claim and 1 foot SOUTH of the NORTH line of the claim.

The locality of this claim with reference to some natural object or permanent monument and additional information (if any) concerning its locality are as follows:

The NORTHWEST CORNER of the claim is located 3260 feet North and 4301 feet East from the Southwest Corner of Section 32, T18S, R16E, Gila & Salt River Meridian, Pima County, Arizona.

The undersigned, as agent for and on behalf of the locator, claims the ground as described above and as set forth on the attached claim map. This mill site claim is not intended to encroach on any private fee property or federal land that is not open for location. This mill site claim has been located for the purpose of appropriating nonmineral land (if any) that may lie within the boundaries of the underlying lode claim(s). This mill site claim is not intended as an abandonment of the underlying lode claim(s).

DATED AND POSTED on the ground this 11th day of September, 2019.

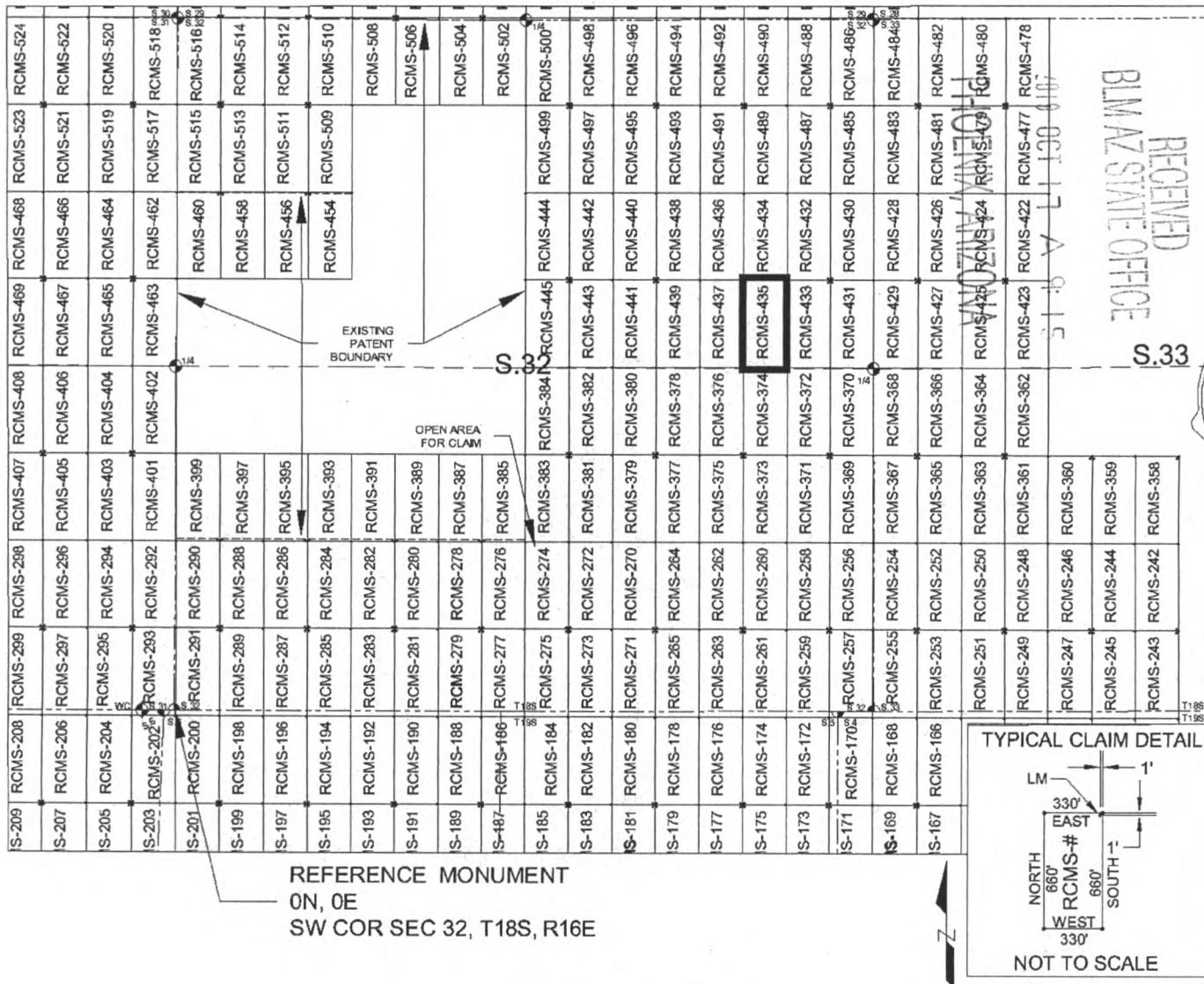
By: *Richard D. Darling*
AGENT: Darling Geomatics

AMC457633

When Filed Return To:
 Rosemont Copper Company
 5255 East Williams Circle
 Suite 1065
 Tucson, Arizona 85711

MILL SITE MAP

Mill Site (x) Placer ()



SCALE 1" = 1320 ft.

1. The above map depicts the RCMS-435 mill site claim, which is located in Section(s) 32, Township 18 SOUTH, Range 16 EAST, Gila & Salt River Meridian, Pima County, Arizona.
2. The type of corner and location monuments used are as follows: 2"X2"X5' WOOD POSTS.
3. The NORTHWEST CORNER of the claim is located 3260 feet North and 4301 feet East from the Southwest Corner of Section 32, T18S, R16E, Gila & Salt River Meridian, Pima County, Arizona. The bearings of side lines are NORTH and SOUTH and the bearings of the end lines are EAST and WEST. Distances in feet between claim corners are 330 feet for end lines and 660 for side lines.


AMC457633

When Filed Return To:
Rosemont Copper Company
5255 East Williams Circle
Suite 1065
Tucson, Arizona 85711

LOCATION NOTICE FOR MILL SITE CLAIM

NOTICE IS HEREBY GIVEN that the RCMS-436 mill site claim
has been located by:

Rosemont Copper Company
5255 East Williams Circle
Suite 1065
Tucson, Arizona 85711



The general course of this claim is SOUTH TO NORTH and it is situated in the Rosemont Mining District in Pima County, Arizona. This claim is 660 feet in length and 330 feet in width, comprising approximately 5 acres. This claim is marked by five monuments, one at each corner and one at the location monument of each claim.

The location monument on which this notice is posted is situated within:

Section 32, Township 18 SOUTH, Range 16 EAST, Gila & Salt River Meridian, Pima County, Arizona and this claim encompasses portions of the following quarter section(s): THE NE 1/4 OF SECTION 32, T18S, R16E, Gila & Salt River Meridian, Pima County, Arizona.

The location monument is set inside the SOUTHEAST corner of the claim, approximately 1 foot WEST of the EAST line of the claim and 1 foot NORTH of the SOUTH line of the claim.

The locality of this claim with reference to some natural object or permanent monument and additional information (if any) concerning its locality are as follows:

The SOUTHEAST CORNER of the claim is located 3260 feet North and 4301 feet East from the Southwest Corner of Section 32, T18S, R16E, Gila & Salt River Meridian, Pima County, Arizona.

The undersigned, as agent for and on behalf of the locator, claims the ground as described above and as set forth on the attached claim map. This mill site claim is not intended to encroach on any private fee property or federal land that is not open for location. This mill site claim has been located for the purpose of appropriating nonmineral land (if any) that may lie within the boundaries of the underlying lode claim(s). This mill site claim is not intended as an abandonment of the underlying lode claim(s).

DATED AND POSTED on the ground this 11th day of September, 2019.

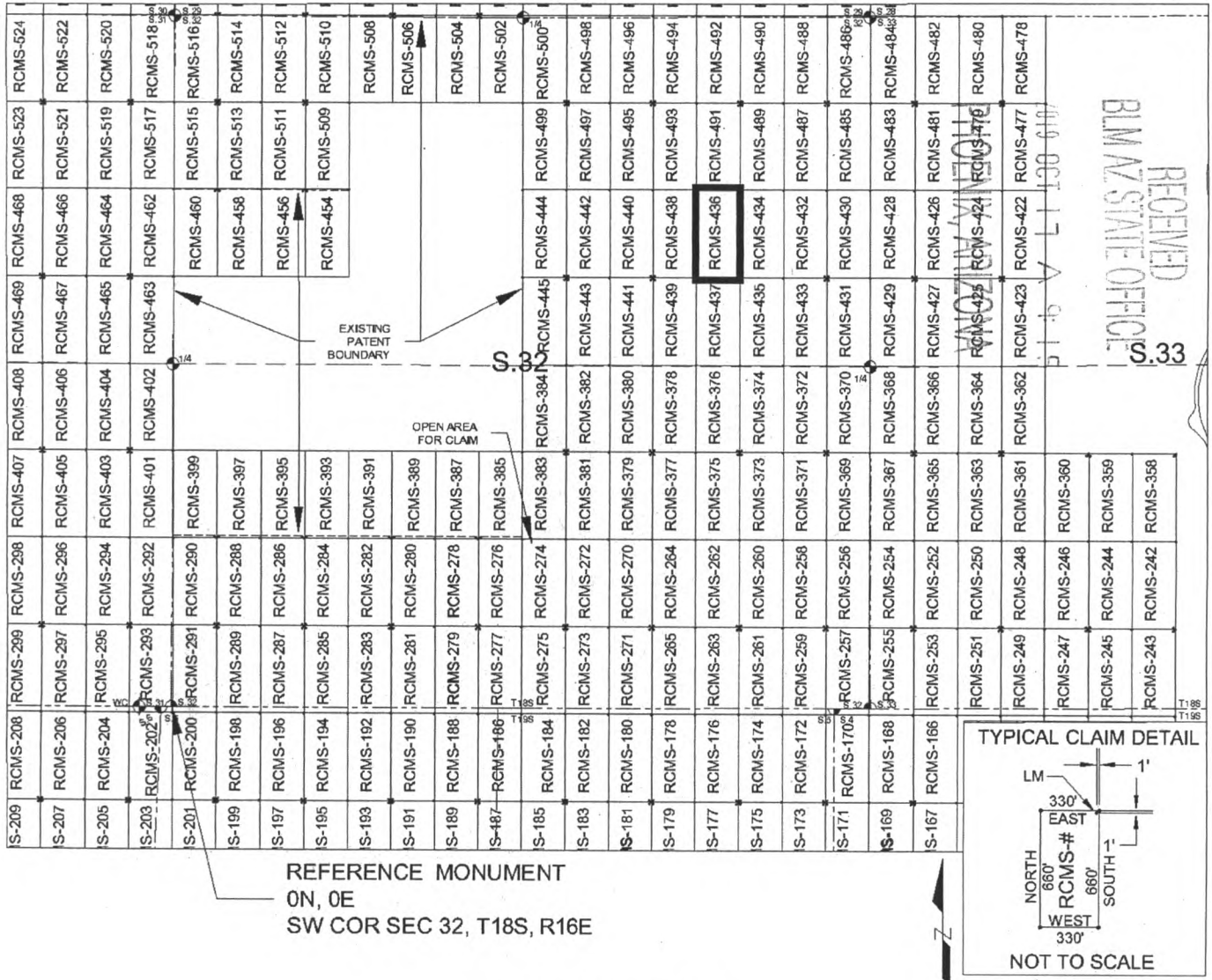
By: [Signature]
AGENT: Darling Geomatics

AMC457634

When Filed Return To:
 Rosemont Copper Company
 5255 East Williams Circle
 Suite 1065
 Tucson, Arizona 85711

MILL SITE MAP

Mill Site (x) Placer ()



SCALE 1" = 1320 ft.

1. The above map depicts the RCMS-436 mill site claim, which is located in Section(s) 32, Township 18 SOUTH, Range 16 EAST, Gila & Salt River Meridian, Pima County, Arizona.
2. The type of corner and location monuments used are as follows: 2"X2"X5' WOOD POSTS.
3. The SOUTHEAST CORNER of the claim is located 3260 feet North and 4301 feet East from the Southwest Corner of Section 32, T18S, R16E, Gila & Salt River Meridian, Pima County, Arizona. The bearings of side lines are NORTH and SOUTH and the bearings of the end lines are EAST and WEST. Distances in feet between claim corners are 330 feet for end lines and 660 for side lines.

AN0457634

When Filed Return To:
Rosemont Copper Company
5255 East Williams Circle
Suite 1065
Tucson, Arizona 85711

LOCATION NOTICE FOR MILL SITE CLAIM

NOTICE IS HEREBY GIVEN that the RCMS-437 mill site claim
has been located by:

Rosemont Copper Company
5255 East Williams Circle
Suite 1065
Tucson, Arizona 85711

BLM
Date
Stamp

RECEIVED
BLM AZ STATE OFFICE
2019 OCT 17 A 9:15
PHOENIX, ARIZONA

The general course of this claim is NORTH TO SOUTH and it is situated in the Rosemont Mining District in Pima County, Arizona. This claim is 660 feet in length and 330 feet in width, comprising approximately 5 acres. This claim is marked by five monuments, one at each corner and one at the location monument of each claim.

The location monument on which this notice is posted is situated within:

Section 32, Township 18 SOUTH, Range 16 EAST, Gila & Salt River Meridian, Pima County, Arizona and this claim encompasses portions of the following quarter section(s): THE NE 1/4 OF SECTION 32, T18S, R16E, Gila & Salt River Meridian, Pima County, Arizona.

The location monument is set inside the NORTHEAST corner of the claim, approximately 1 foot WEST of the EAST line of the claim and 1 foot SOUTH of the NORTH line of the claim.

The locality of this claim with reference to some natural object or permanent monument and additional information (if any) concerning its locality are as follows:

The NORTHEAST CORNER of the claim is located 3260 feet North and 4301 feet East from the Southwest Corner of Section 32, T18S, R16E, Gila & Salt River Meridian, Pima County, Arizona.

The undersigned, as agent for and on behalf of the locator, claims the ground as described above and as set forth on the attached claim map. This mill site claim is not intended to encroach on any private fee property or federal land that is not open for location. This mill site claim has been located for the purpose of appropriating nonmineral land (if any) that may lie within the boundaries of the underlying lode claim(s). This mill site claim is not intended as an abandonment of the underlying lode claim(s).

DATED AND POSTED on the ground this 11TH day of September, 2019.

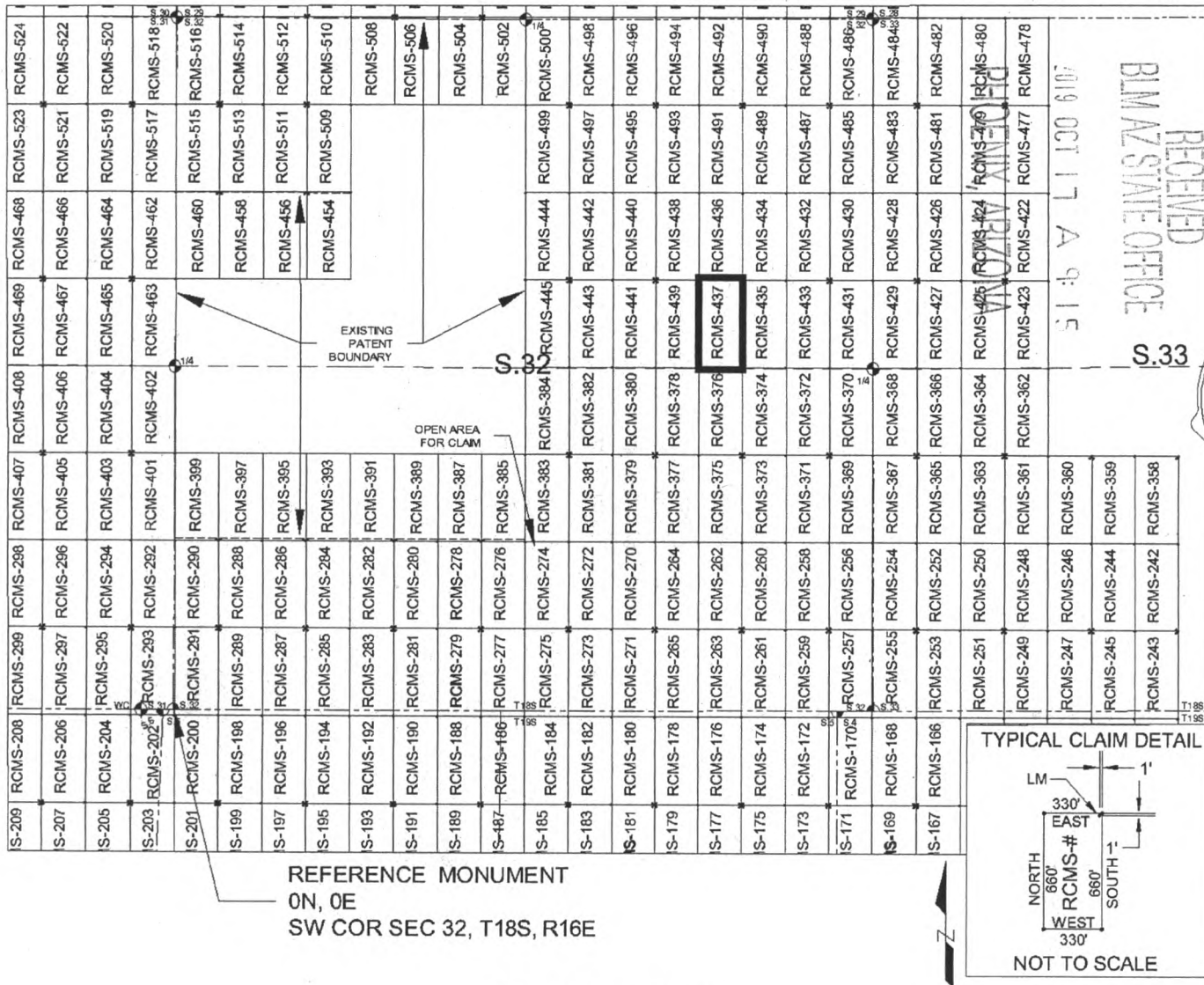
By: *David Darling*
AGENT: Darling Geomatics

AMC451635

When Filed Return To:
 Rosemont Copper Company
 5255 East Williams Circle
 Suite 1065
 Tucson, Arizona 85711

MILL SITE MAP

Mill Site (x) Placer ()



SCALE 1" = 1320 ft.

1. The above map depicts the RCMS-437 mill site claim, which is located in Section(s) 32, Township 18 SOUTH, Range 16 EAST, Gila & Salt River Meridian, Pima County, Arizona.
2. The type of corner and location monuments used are as follows: 2"X2"X5' WOOD POSTS.
3. The NORTHEAST CORNER of the claim is located 3260 feet North and 4301 feet East from the Southwest Corner of Section 32, T18S, R16E, Gila & Salt River Meridian, Pima County, Arizona. The bearings of side lines are NORTH and SOUTH and the bearings of the end lines are EAST and WEST. Distances in feet between claim corners are 330 feet for end lines and 660 for side lines.

AMC457635

When Filed Return To:
Rosemont Copper Company
5255 East Williams Circle
Suite 1065
Tucson, Arizona 85711

LOCATION NOTICE FOR MILL SITE CLAIM

NOTICE IS HEREBY GIVEN that the RCMS-438 mill site claim
has been located by:

Rosemont Copper Company
5255 East Williams Circle
Suite 1065
Tucson, Arizona 85711

RECEIVED
BLM AZ STATE OFFICE
2019 OCT 17 A 9:15
PHOENIX, ARIZONA

BLM
Date
Stamp

The general course of this claim is SOUTH TO NORTH and it is situated in the Rosemont Mining District in Pima County, Arizona. This claim is 660 feet in length and 330 feet in width, comprising approximately 5 acres. This claim is marked by five monuments, one at each corner and one at the location monument of each claim.

The location monument on which this notice is posted is situated within:

Section 32, Township 18 SOUTH, Range 16 EAST, Gila & Salt River Meridian, Pima County, Arizona and this claim encompasses portions of the following quarter section(s): THE NE 1/4 OF SECTION 32, T18S, R16E, Gila & Salt River Meridian, Pima County, Arizona.

The location monument is set inside the SOUTHWEST corner of the claim, approximately 1 foot EAST of the WEST line of the claim and 1 foot NORTH of the SOUTH line of the claim.

The locality of this claim with reference to some natural object or permanent monument and additional information (if any) concerning its locality are as follows:

The SOUTHWEST CORNER of the claim is located 3260 feet North and 3641 feet East from the Southwest Corner of Section 32, T18S, R16E, Gila & Salt River Meridian, Pima County, Arizona.

The undersigned, as agent for and on behalf of the locator, claims the ground as described above and as set forth on the attached claim map. This mill site claim is not intended to encroach on any private fee property or federal land that is not open for location. This mill site claim has been located for the purpose of appropriating nonmineral land (if any) that may lie within the boundaries of the underlying lode claim(s). This mill site claim is not intended as an abandonment of the underlying lode claim(s).

DATED AND POSTED on the ground this 11th day of September, 2019.

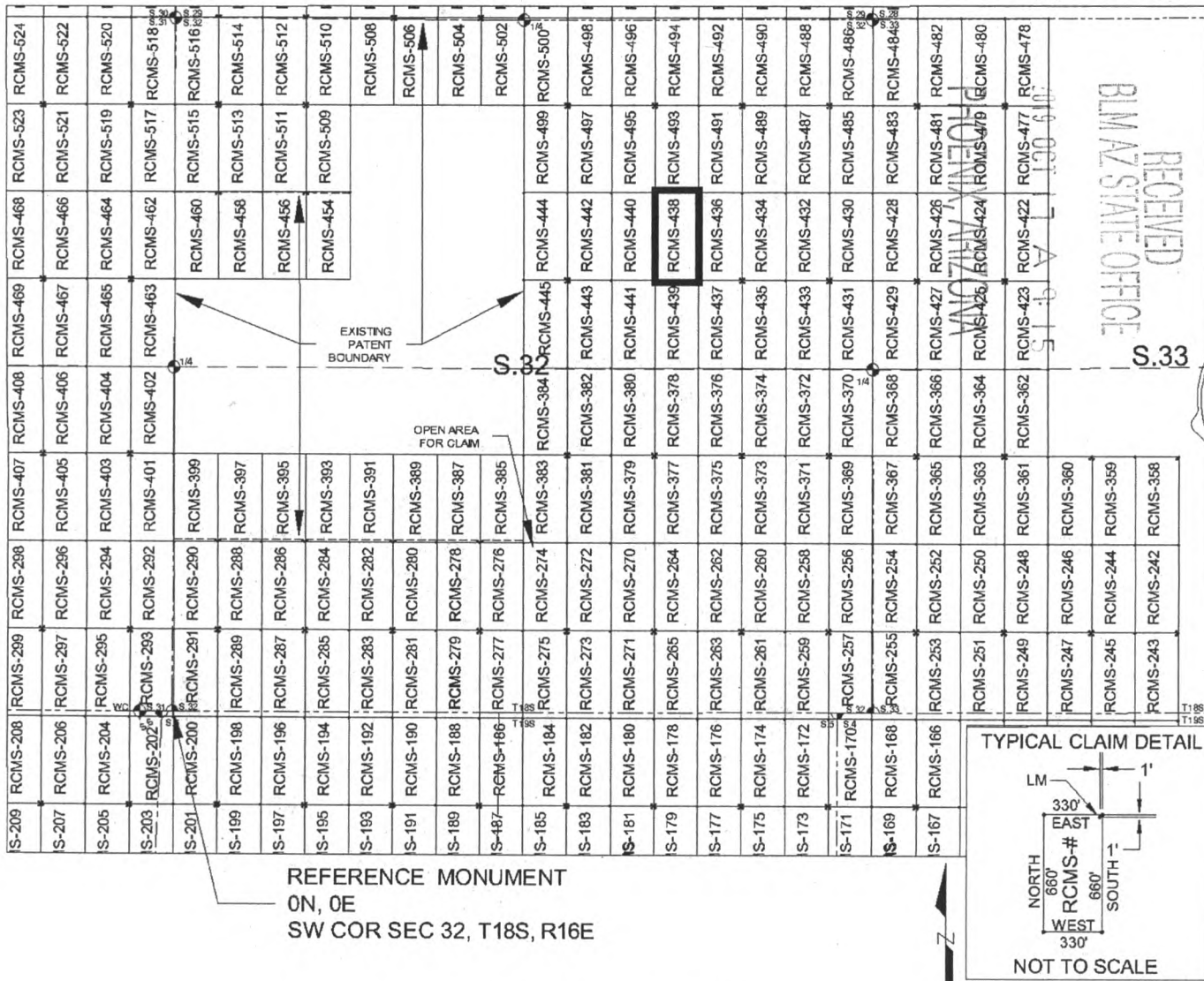
By: *Kamil Alkharbi*
AGENT: Darling Geomatics

AMC457636

When Filed Return To:
 Rosemont Copper Company
 5255 East Williams Circle
 Suite 1065
 Tucson, Arizona 85711

MILL SITE MAP

Mill Site (x) Placer ()



SCALE 1" = 1320 ft.

1. The above map depicts the RCMS-438 mill site claim, which is located in Section(s) 32, Township 18 SOUTH, Range 16 EAST, Gila & Salt River Meridian, Pima County, Arizona.
2. The type of corner and location monuments used are as follows: 2"X2"X5' WOOD POSTS.
3. The SOUTHWEST CORNER of the claim is located 3260 feet North and 3641 feet East from the Southwest Corner of Section 32, T18S, R16E, Gila & Salt River Meridian, Pima County, Arizona. The bearings of side lines are NORTH and SOUTH and the bearings of the end lines are EAST and WEST. Distances in feet between claim corners are 330 feet for end lines and 660 for side lines.

RECEIVED
 BLM AZ STATE OFFICE
 019 OCT 17 2015
 S.33

AMC457636

When Filed Return To:
Rosemont Copper Company
5255 East Williams Circle
Suite 1065
Tucson, Arizona 85711

LOCATION NOTICE FOR MILL SITE CLAIM

NOTICE IS HEREBY GIVEN that the RCMS-439 mill site claim has been located by:

Rosemont Copper Company
5255 East Williams Circle
Suite 1065
Tucson, Arizona 85711

BLM
Date
Stamp

RECEIVED
BLM AZ STATE OFFICE
2019 OCT 17 A 9:15
PHOENIX, ARIZONA

The general course of this claim is NORTH TO SOUTH and it is situated in the Rosemont Mining District in Pima County, Arizona. This claim is 660 feet in length and 330 feet in width, comprising approximately 5 acres. This claim is marked by five monuments, one at each corner and one at the location monument of each claim.

The location monument on which this notice is posted is situated within:

Section 32, Township 18 SOUTH, Range 16 EAST, Gila & Salt River Meridian, Pima County, Arizona and this claim encompasses portions of the following quarter section(s): THE NE 1/4 OF SECTION 32, T18S, R16E, Gila & Salt River Meridian, Pima County, Arizona.

The location monument is set inside the NORTHWEST corner of the claim, approximately 1 foot EAST of the WEST line of the claim and 1 foot SOUTH of the NORTH line of the claim.

The locality of this claim with reference to some natural object or permanent monument and additional information (if any) concerning its locality are as follows:

The NORTHWEST CORNER of the claim is located 3260 feet North and 3641 feet East from the Southwest Corner of Section 32, T18S, R16E, Gila & Salt River Meridian, Pima County, Arizona.

The undersigned, as agent for and on behalf of the locator, claims the ground as described above and as set forth on the attached claim map. This mill site claim is not intended to encroach on any private fee property or federal land that is not open for location. This mill site claim has been located for the purpose of appropriating nonmineral land (if any) that may lie within the boundaries of the underlying lode claim(s). This mill site claim is not intended as an abandonment of the underlying lode claim(s).

DATED AND POSTED on the ground this 11th day of September, 2019.

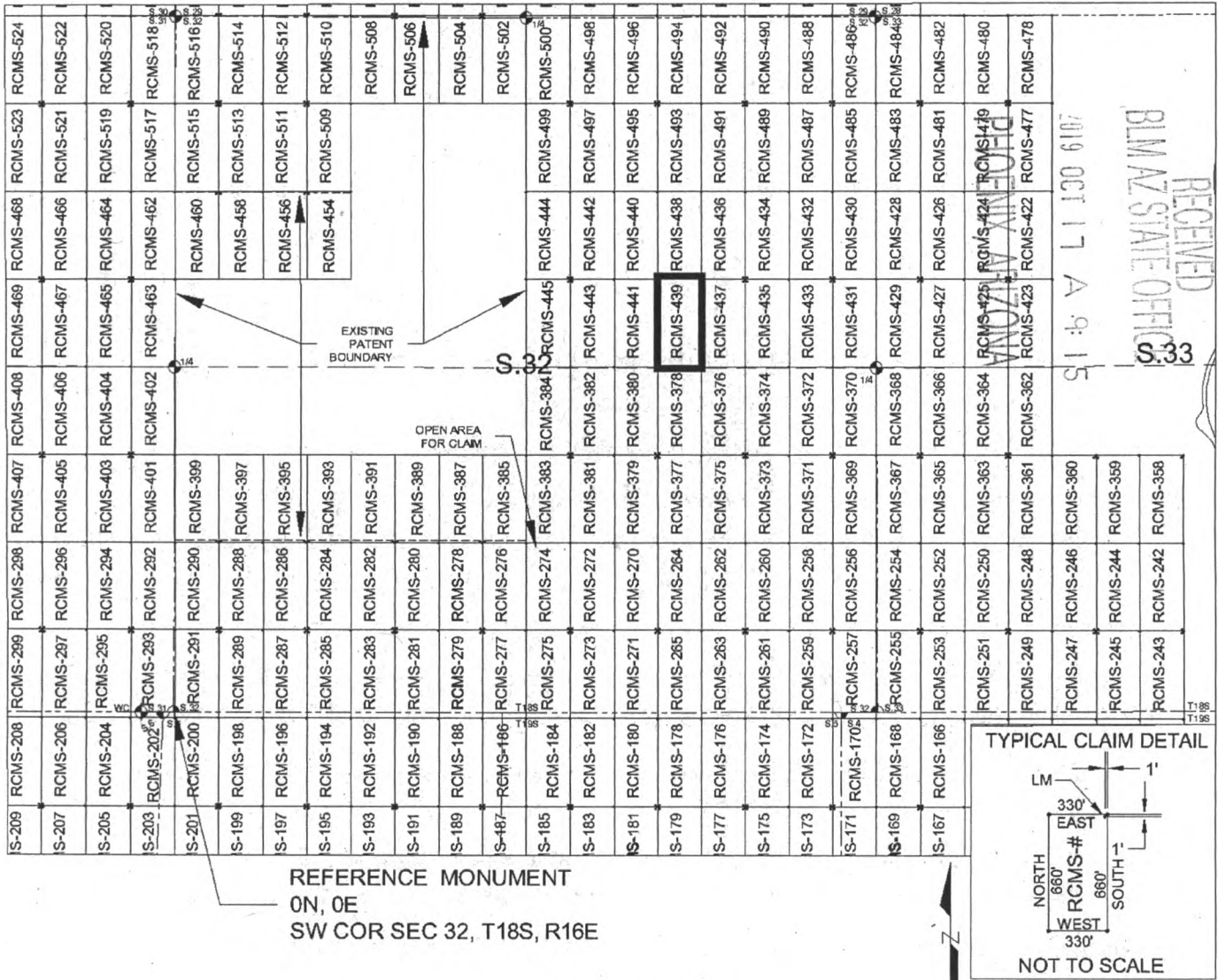
By: Richard Darling
AGENT: Darling Geomatics

AMC 157637

When Filed Return To:
 Rosemont Copper Company
 5255 East Williams Circle
 Suite 1065
 Tucson, Arizona 85711

MILL SITE MAP

Mill Site (x) Placer ()



SCALE 1" = 1320 ft.

1. The above map depicts the RCMS-439 mill site claim, which is located in Section(s) 32, Township 18 SOUTH, Range 16 EAST, Gila & Salt River Meridian, Pima County, Arizona.
2. The type of corner and location monuments used are as follows: 2"X2"X5' WOOD POSTS.
3. The NORTHWEST CORNER of the claim is located 3260 feet North and 3641 feet East from the Southwest Corner of Section 32, T18S, R16E, Gila & Salt River Meridian, Pima County, Arizona. The bearings of side lines are NORTH and SOUTH and the bearings of the end lines are EAST and WEST. Distances in feet between claim corners are 330 feet for end lines and 660 for side lines.


AMC457637

When Filed Return To:
Rosemont Copper Company
5255 East Williams Circle
Suite 1065
Tucson, Arizona 85711

LOCATION NOTICE FOR MILL SITE CLAIM

NOTICE IS HEREBY GIVEN that the RCMS-440 mill site claim
has been located by:

Rosemont Copper Company
5255 East Williams Circle
Suite 1065
Tucson, Arizona 85711



The general course of this claim is SOUTH TO NORTH and it is situated in the Rosemont Mining District in Pima County, Arizona. This claim is 660 feet in length and 330 feet in width, comprising approximately 5 acres. This claim is marked by five monuments, one at each corner and one at the location monument of each claim.

The location monument on which this notice is posted is situated within:
Section 32, Township 18 SOUTH, Range 16 EAST, Gila & Salt River Meridian, Pima County, Arizona and this claim encompasses portions of the following quarter section(s): THE NE 1/4 OF SECTION 32, T18S, R16E, Gila & Salt River Meridian, Pima County, Arizona.

The location monument is set inside the SOUTHEAST corner of the claim, approximately 1 foot WEST of the EAST line of the claim and 1 foot NORTH of the SOUTH line of the claim.

The locality of this claim with reference to some natural object or permanent monument and additional information (if any) concerning its locality are as follows:

The SOUTHEAST CORNER of the claim is located 3260 feet North and 3641 feet East from the Southwest Corner of Section 32, T18S, R16E, Gila & Salt River Meridian, Pima County, Arizona.

The undersigned, as agent for and on behalf of the locator, claims the ground as described above and as set forth on the attached claim map. This mill site claim is not intended to encroach on any private fee property or federal land that is not open for location. This mill site claim has been located for the purpose of appropriating nonmineral land (if any) that may lie within the boundaries of the underlying lode claim(s). This mill site claim is not intended as an abandonment of the underlying lode claim(s).

DATED AND POSTED on the ground this 11TH day of September, 2019.

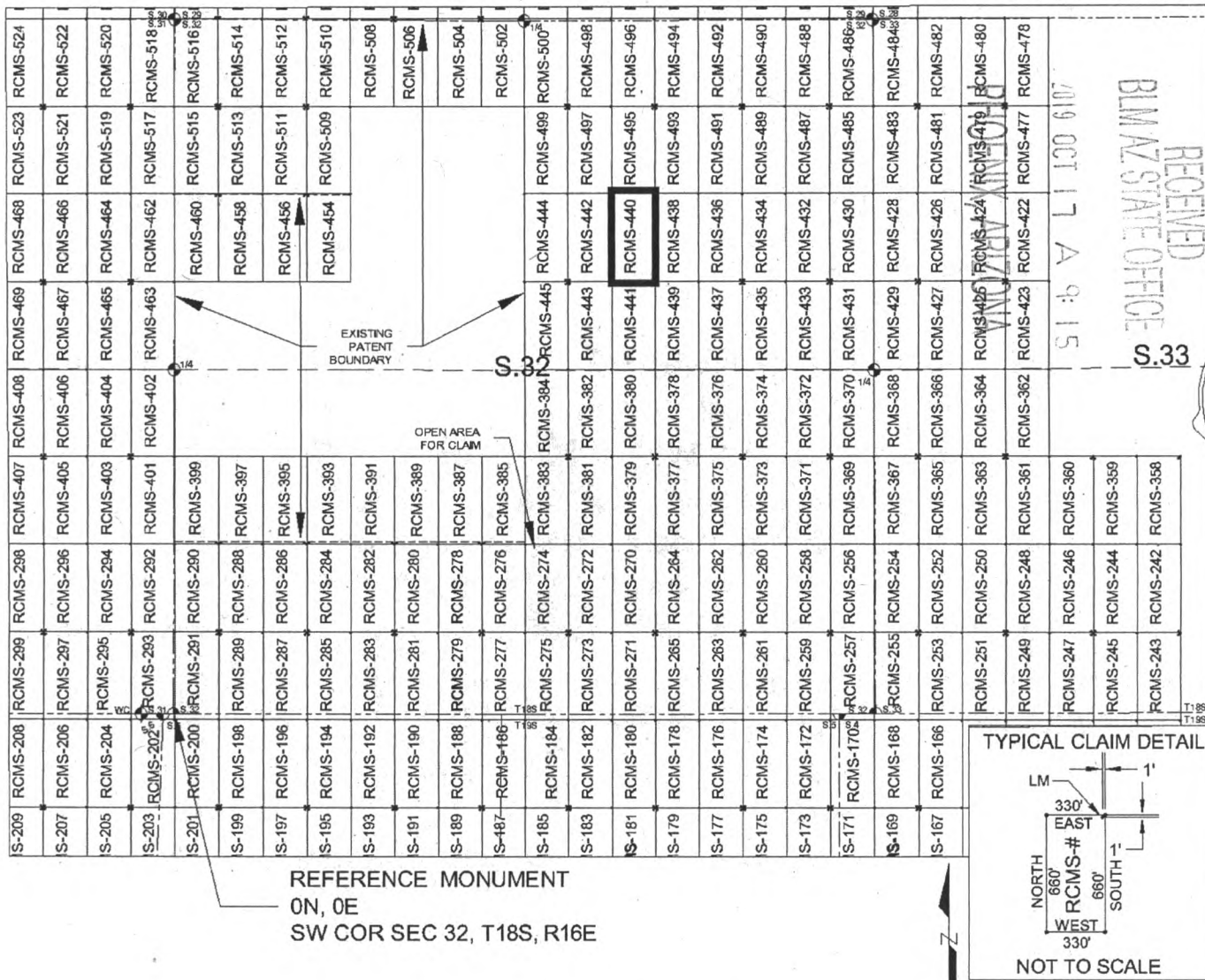
By: Richard A. Darling
AGENT: Darling Geomatics

AMC457638

When Filed Return To:
 Rosemont Copper Company
 5255 East Williams Circle
 Suite 1065
 Tucson, Arizona 85711

MILL SITE MAP

Mill Site (x) Placer ()



SCALE 1" = 1320 ft.

1. The above map depicts the RCMS-440 mill site claim, which is located in Section(s) 32, Township 18 SOUTH, Range 16 EAST, Gila & Salt River Meridian, Pima County, Arizona.
2. The type of corner and location monuments used are as follows: 2"X2"X5' WOOD POSTS.
3. The SOUTHEAST CORNER of the claim is located 3260 feet North and 3641 feet East from the Southwest Corner of Section 32, T18S, R16E, Gila & Salt River Meridian, Pima County, Arizona. The bearings of side lines are NORTH and SOUTH and the bearings of the end lines are EAST and WEST. Distances in feet between claim corners are 330 feet for end lines and 660 for side lines.

When Filed Return To:
Rosemont Copper Company
5255 East Williams Circle
Suite 1065
Tucson, Arizona 85711

LOCATION NOTICE FOR MILL SITE CLAIM

NOTICE IS HEREBY GIVEN that the RCMS-441 mill site claim
has been located by:

Rosemont Copper Company
5255 East Williams Circle
Suite 1065
Tucson, Arizona 85711

RECEIVED
BLM AZ STATE OFFICE
2019 OCT 17 A 9:15
PHOENIX, ARIZONA

BLM
Date
Stamp

The general course of this claim is NORTH TO SOUTH and it is situated in the Rosemont Mining District in Pima County, Arizona. This claim is 660 feet in length and 330 feet in width, comprising approximately 5 acres. This claim is marked by five monuments, one at each corner and one at the location monument of each claim.

The location monument on which this notice is posted is situated within:

Section 32, Township 18 SOUTH, Range 16 EAST, Gila & Salt River Meridian, Pima County, Arizona and this claim encompasses portions of the following quarter section(s): THE NE 1/4 OF SECTION 32, T18S, R16E, Gila & Salt River Meridian, Pima County, Arizona.

The location monument is set inside the NORTHEAST corner of the claim, approximately 1 foot WEST of the EAST line of the claim and 1 foot SOUTH of the NORTH line of the claim.

The locality of this claim with reference to some natural object or permanent monument and additional information (if any) concerning its locality are as follows:

The NORTHEAST CORNER of the claim is located 3260 feet North and 3641 feet East from the Southwest Corner of Section 32, T18S, R16E, Gila & Salt River Meridian, Pima County, Arizona.

The undersigned, as agent for and on behalf of the locator, claims the ground as described above and as set forth on the attached claim map. This mill site claim is not intended to encroach on any private fee property or federal land that is not open for location. This mill site claim has been located for the purpose of appropriating nonmineral land (if any) that may lie within the boundaries of the underlying lode claim(s). This mill site claim is not intended as an abandonment of the underlying lode claim(s).

DATED AND POSTED on the ground this 11th day of September, 2019.

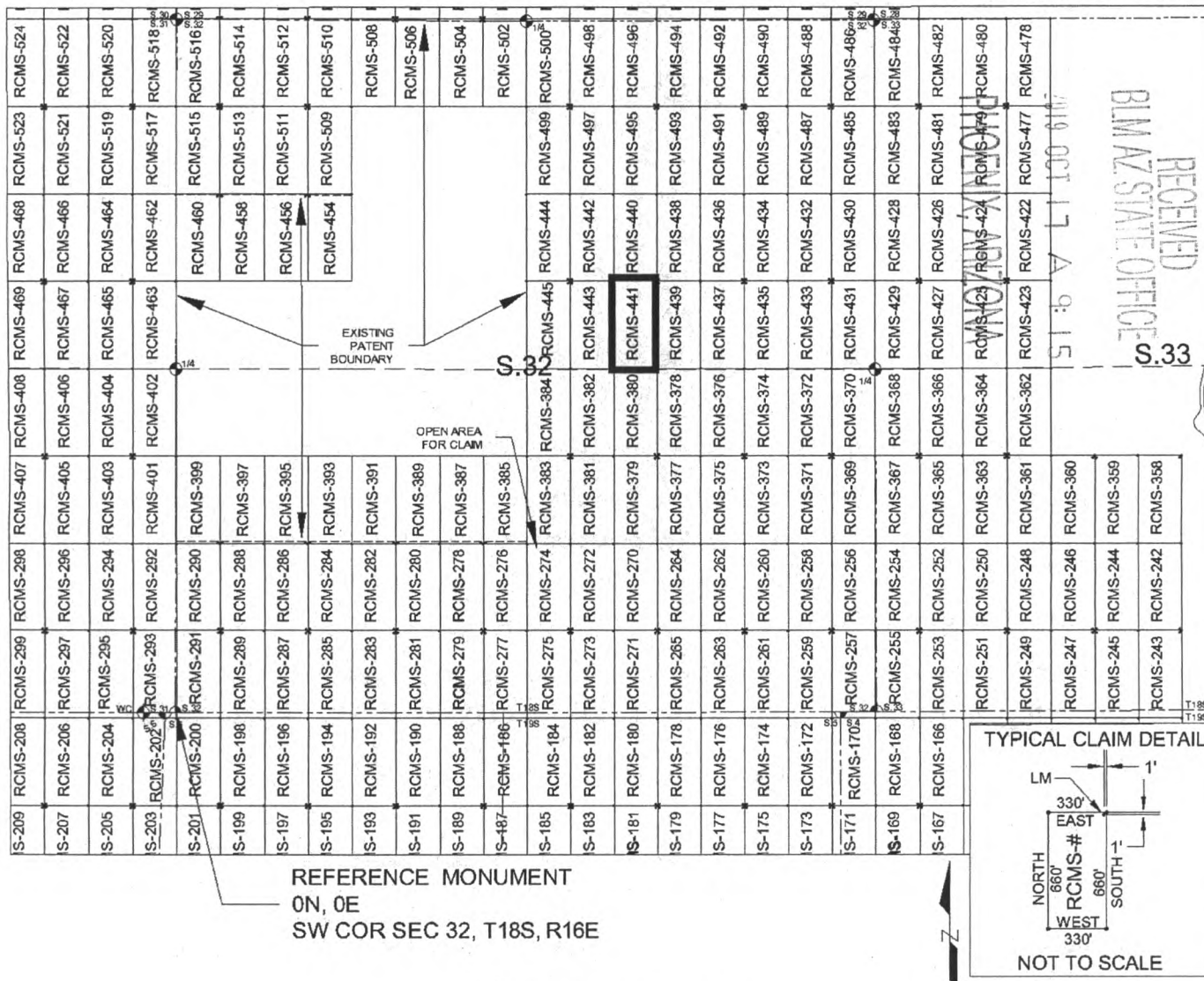
By: *Rosario D. Darling*
AGENT: Darling Geomatics

AMC457639

When Filed Return To:
 Rosemont Copper Company
 5255 East Williams Circle
 Suite 1065
 Tucson, Arizona 85711

MILL SITE MAP

Mill Site (x) Placer ()



SCALE 1" = 1320 ft.

1. The above map depicts the RCMS-441 mill site claim, which is located in Section(s) 32, Township 18 SOUTH, Range 16 EAST, Gila & Salt River Meridian, Pima County, Arizona.
2. The type of corner and location monuments used are as follows: 2"X2"X5' WOOD POSTS.
3. The NORTHEAST CORNER of the claim is located 3260 feet North and 3641 feet East from the Southwest Corner of Section 32, T18S, R16E, Gila & Salt River Meridian, Pima County, Arizona. The bearings of side lines are NORTH and SOUTH and the bearings of the end lines are EAST and WEST. Distances in feet between claim corners are 330 feet for end lines and 660 for side lines.

When Filed Return To:
Rosemont Copper Company
5255 East Williams Circle
Suite 1065
Tucson, Arizona 85711

LOCATION NOTICE FOR MILL SITE CLAIM

NOTICE IS HEREBY GIVEN that the RCMS-442 mill site claim
has been located by:

Rosemont Copper Company
5255 East Williams Circle
Suite 1065
Tucson, Arizona 85711

RECEIVED
BLM AZ STATE OFFICE
2019 OCT 17 A 9:15
PHOENIX, ARIZONA
BLM
Date
Stamp

The general course of this claim is SOUTH TO NORTH and it is situated in the Rosemont Mining District in Pima County, Arizona. This claim is 660 feet in length and 330 feet in width, comprising approximately 5 acres. This claim is marked by five monuments, one at each corner and one at the location monument of each claim.

The location monument on which this notice is posted is situated within:
Section 32, Township 18 SOUTH, Range 16 EAST, Gila & Salt River Meridian, Pima County, Arizona and this claim encompasses portions of the following quarter section(s): THE NE 1/4 OF SECTION 32, T18S, R16E, Gila & Salt River Meridian, Pima County, Arizona.

The location monument is set inside the SOUTHWEST corner of the claim, approximately 1 foot EAST of the WEST line of the claim and 1 foot NORTH of the SOUTH line of the claim.

The locality of this claim with reference to some natural object or permanent monument and additional information (if any) concerning its locality are as follows:

The SOUTHWEST CORNER of the claim is located 3260 feet North and 2981 feet East from the Southwest Corner of Section 32, T18S, R16E, Gila & Salt River Meridian, Pima County, Arizona.

The undersigned, as agent for and on behalf of the locator, claims the ground as described above and as set forth on the attached claim map. This mill site claim is not intended to encroach on any private fee property or federal land that is not open for location. This mill site claim has been located for the purpose of appropriating nonmineral land (if any) that may lie within the boundaries of the underlying lode claim(s). This mill site claim is not intended as an abandonment of the underlying lode claim(s).

DATED AND POSTED on the ground this 11th day of September, 2019.

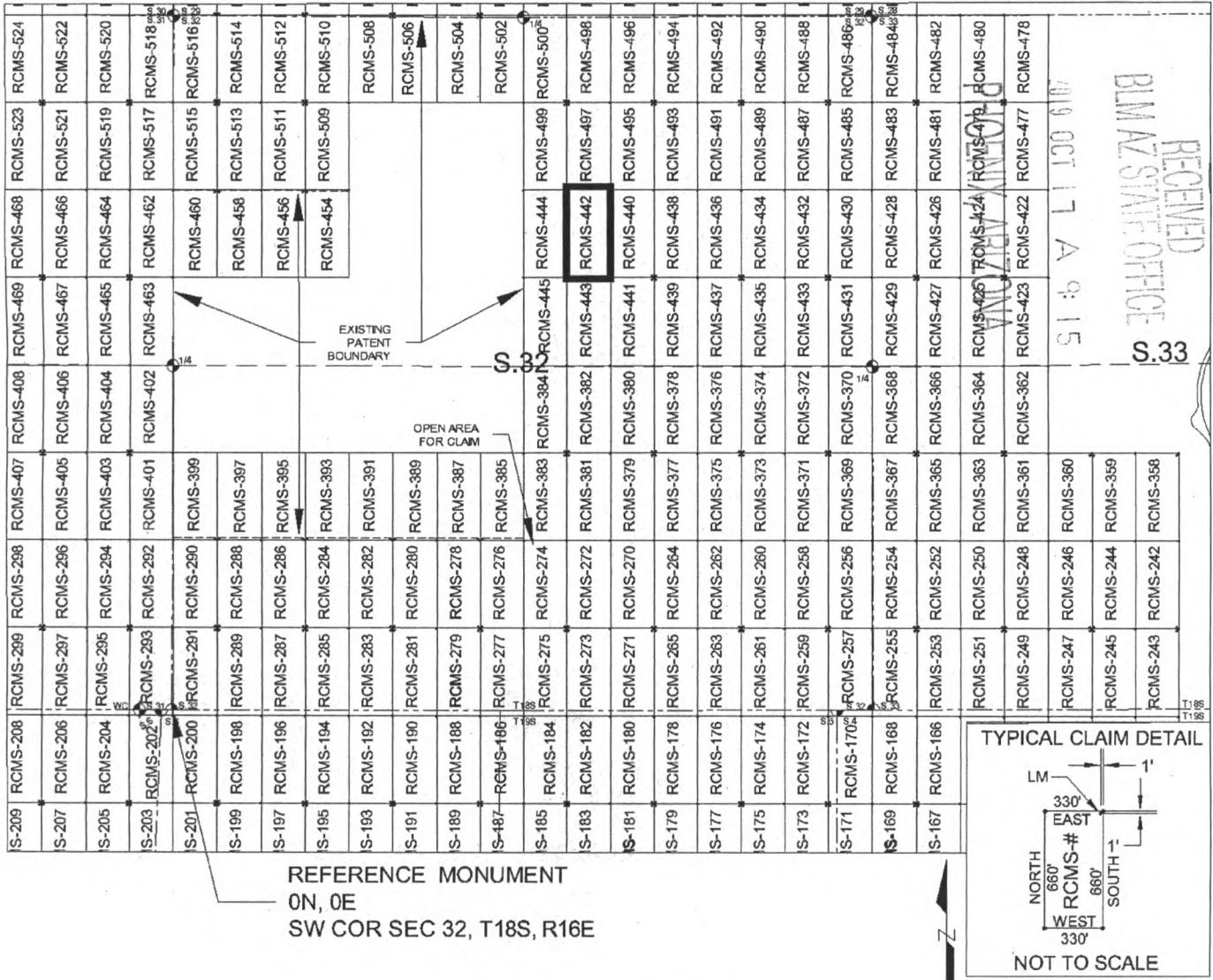
By: Ricci Darling
AGENT: Darling Geomatics

AMC457640

When Filed Return To:
 Rosemont Copper Company
 5255 East Williams Circle
 Suite 1065
 Tucson, Arizona 85711

MILL SITE MAP

Mill Site (x) Placer ()



SCALE 1" = 1320 ft.

1. The above map depicts the RCMS-442 mill site claim, which is located in Section(s) 32, Township 18 SOUTH, Range 16 EAST, Gila & Salt River Meridian, Pima County, Arizona.
2. The type of corner and location monuments used are as follows: 2"X2"X5' WOOD POSTS.
3. The SOUTHWEST CORNER of the claim is located 3260 feet North and 2981 feet East from the Southwest Corner of Section 32, T18S, R16E, Gila & Salt River Meridian, Pima County, Arizona. The bearings of side lines are NORTH and SOUTH and the bearings of the end lines are EAST and WEST. Distances in feet between claim corners are 330 feet for end lines and 660 for side lines.


AMC457640

When Filed Return To:
Rosemont Copper Company
5255 East Williams Circle
Suite 1065
Tucson, Arizona 85711

LOCATION NOTICE FOR MILL SITE CLAIM

NOTICE IS HEREBY GIVEN that the RCMS-443 mill site claim
has been located by:

Rosemont Copper Company
5255 East Williams Circle
Suite 1065
Tucson, Arizona 85711



The general course of this claim is NORTH TO SOUTH and it is situated in the Rosemont Mining District in Pima County, Arizona. This claim is 660 feet in length and 330 feet in width, comprising approximately 5 acres. This claim is marked by five monuments, one at each corner and one at the location monument of each claim.

The location monument on which this notice is posted is situated within:

Section 32, Township 18 SOUTH, Range 16 EAST, Gila & Salt River Meridian, Pima County, Arizona and this claim encompasses portions of the following quarter section(s): THE NE 1/4 OF SECTION 32, T18S, R16E, Gila & Salt River Meridian, Pima County, Arizona.

The location monument is set inside the NORTHWEST corner of the claim, approximately 1 foot EAST of the WEST line of the claim and 1 foot SOUTH of the NORTH line of the claim.

The locality of this claim with reference to some natural object or permanent monument and additional information (if any) concerning its locality are as follows:

The NORTHWEST CORNER of the claim is located 3260 feet North and 2981 feet East from the Southwest Corner of Section 32, T18S, R16E, Gila & Salt River Meridian, Pima County, Arizona.

The undersigned, as agent for and on behalf of the locator, claims the ground as described above and as set forth on the attached claim map. This mill site claim is not intended to encroach on any private fee property or federal land that is not open for location. This mill site claim has been located for the purpose of appropriating nonmineral land (if any) that may lie within the boundaries of the underlying lode claim(s). This mill site claim is not intended as an abandonment of the underlying lode claim(s).

DATED AND POSTED on the ground this 11th day of September, 2019.

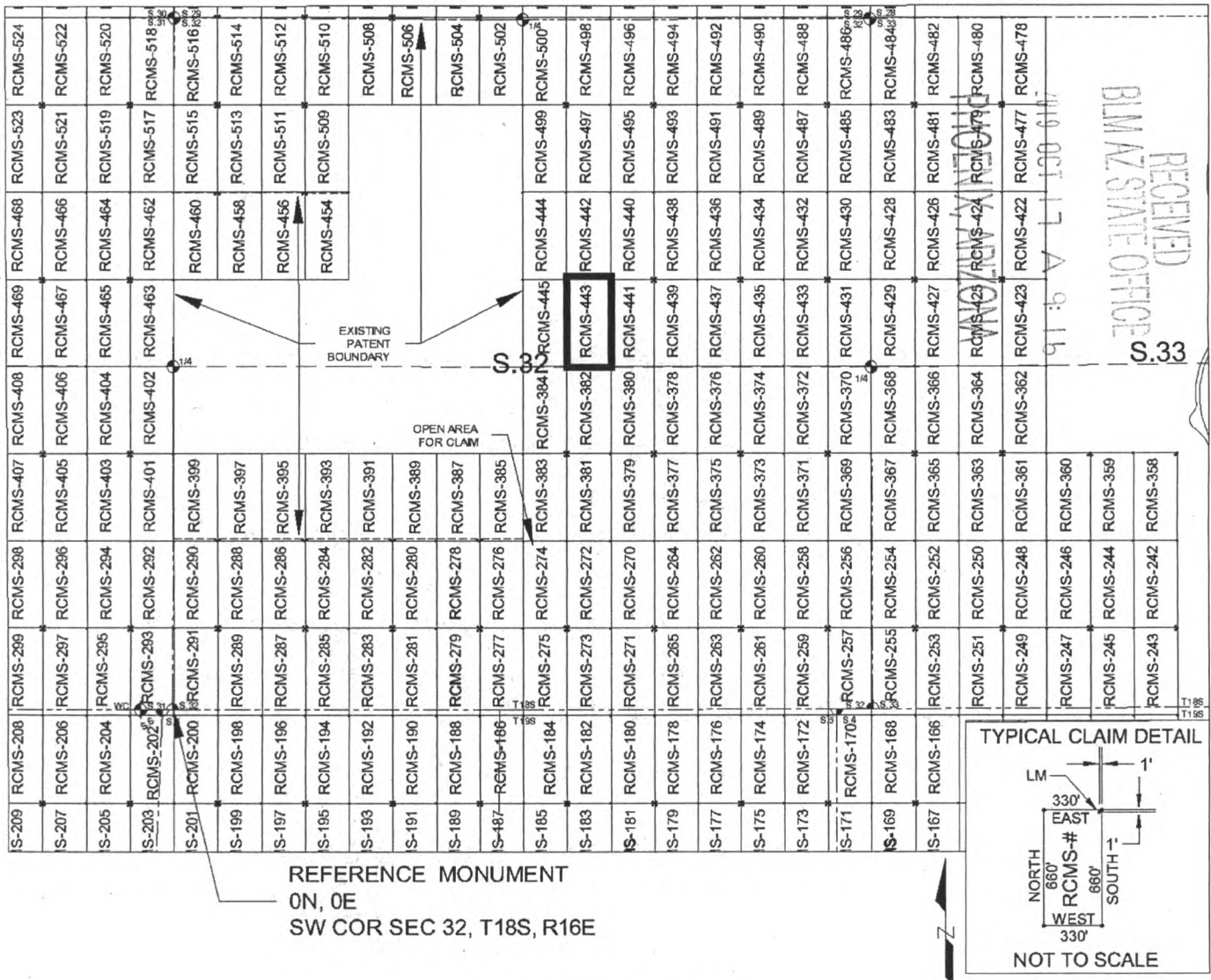
By: Richard D. Darling
AGENT: Darling Geomatics

AMC457641

When Filed Return To:
 Rosemont Copper Company
 5255 East Williams Circle
 Suite 1065
 Tucson, Arizona 85711

MILL SITE MAP

Mill Site (x) Placer ()



SCALE 1" = 1320 ft.

1. The above map depicts the RCMS-443 mill site claim, which is located in Section(s) 32, Township 18 SOUTH, Range 16 EAST, Gila & Salt River Meridian, Pima County, Arizona.
2. The type of corner and location monuments used are as follows: 2"X2"X5' WOOD POSTS.
3. The NORTHWEST CORNER of the claim is located 3260 feet North and 2981 feet East from the Southwest Corner of Section 32, T18S, R16E, Gila & Salt River Meridian, Pima County, Arizona. The bearings of side lines are NORTH and SOUTH and the bearings of the end lines are EAST and WEST. Distances in feet between claim corners are 330 feet for end lines and 660 for side lines.

AMC457641

When Filed Return To:
Rosemont Copper Company
5255 East Williams Circle
Suite 1065
Tucson, Arizona 85711

LOCATION NOTICE FOR MILL SITE CLAIM

NOTICE IS HEREBY GIVEN that the RCMS-444 mill site claim
has been located by:

Rosemont Copper Company
5255 East Williams Circle
Suite 1065
Tucson, Arizona 85711

BLM Date Stamp	PHOENIX, ARIZONA	2019 OCT 17 A 9:16	RECEIVED BIMAZ STATE OFFICE
----------------------	------------------	--------------------	--------------------------------

The general course of this claim is SOUTH TO NORTH and it is situated in the Rosemont Mining District in Pima County, Arizona. This claim is 660 feet in length and 330 feet in width, comprising approximately 5 acres. This claim is marked by five monuments, one at each corner and one at the location monument of each claim.

The location monument on which this notice is posted is situated within:
Section 32, Township 18 SOUTH, Range 16 EAST, Gila & Salt River Meridian, Pima County, Arizona and this claim encompasses portions of the following quarter section(s): THE NE 1/4 OF SECTION 32, T18S, R16E, Gila & Salt River Meridian, Pima County, Arizona.

The location monument is set inside the SOUTHEAST corner of the claim, approximately 1 foot WEST of the EAST line of the claim and 1 foot NORTH of the SOUTH line of the claim.

The locality of this claim with reference to some natural object or permanent monument and additional information (if any) concerning its locality are as follows:

The SOUTHEAST CORNER of the claim is located 3260 feet North and 2981 feet East from the Southwest Corner of Section 32, T18S, R16E, Gila & Salt River Meridian, Pima County, Arizona.

The undersigned, as agent for and on behalf of the locator, claims the ground as described above and as set forth on the attached claim map. This mill site claim is not intended to encroach on any private fee property or federal land that is not open for location. This mill site claim has been located for the purpose of appropriating nonmineral land (if any) that may lie within the boundaries of the underlying lode claim(s). This mill site claim is not intended as an abandonment of the underlying lode claim(s).

DATED AND POSTED on the ground this 11th day of September, 2019.

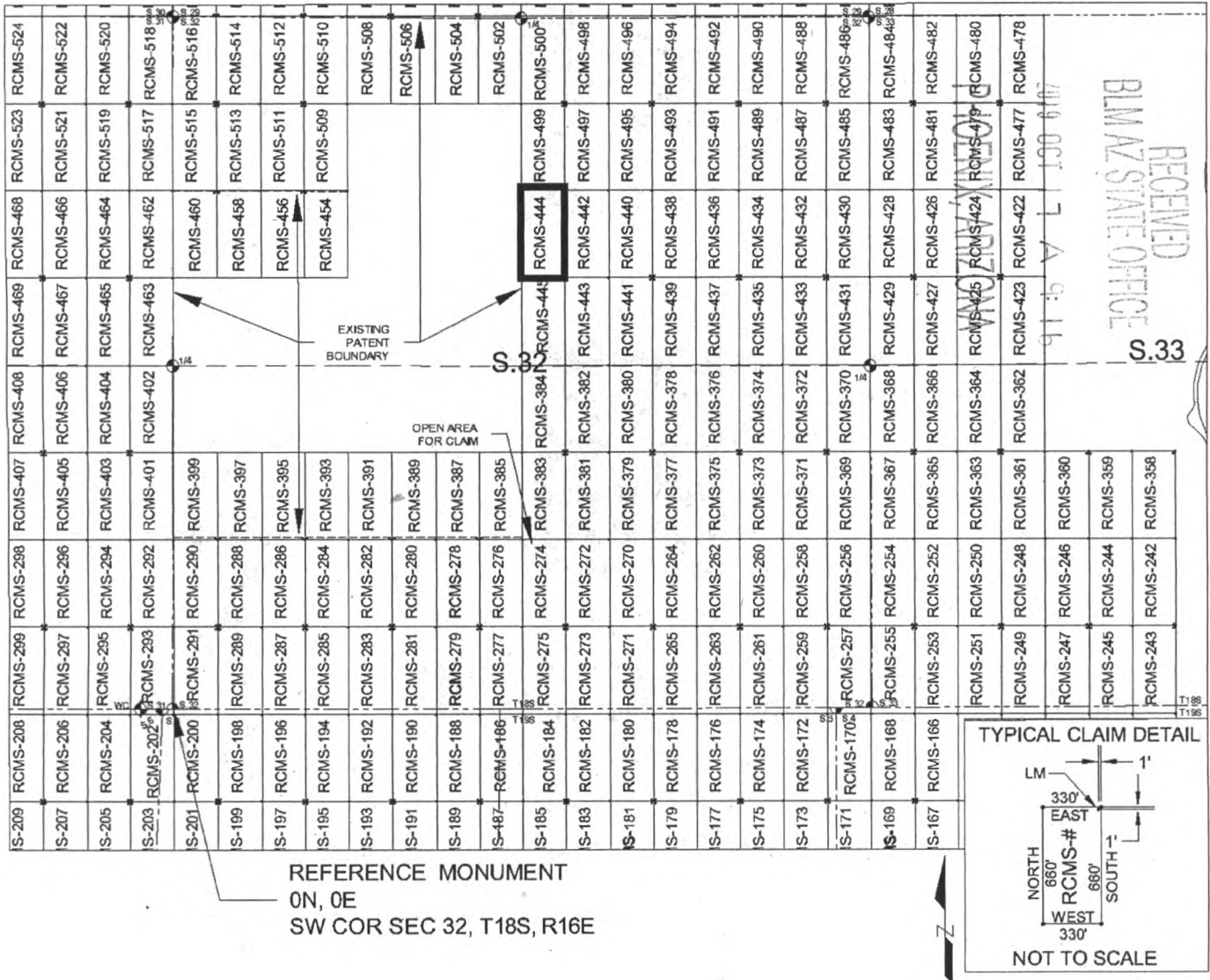
By: Richard D. Reubin
AGENT: Darling Geomatics

AMC457642

When Filed Return To:
 Rosemont Copper Company
 5255 East Williams Circle
 Suite 1065
 Tucson, Arizona 85711

MILL SITE MAP

Mill Site (x) Placer ()



SCALE 1" = 1320 ft.

1. The above map depicts the RCMS-444 mill site claim, which is located in Section(s) 32, Township 18 SOUTH, Range 16 EAST, Gila & Salt River Meridian, Pima County, Arizona.
2. The type of corner and location monuments used are as follows: 2"X2"X5' WOOD POSTS.
3. The SOUTHEAST CORNER of the claim is located 3260 feet North and 2981 feet East from the Southwest Corner of Section 32, T18S, R16E, Gila & Salt River Meridian, Pima County, Arizona. The bearings of side lines are NORTH and SOUTH and the bearings of the end lines are EAST and WEST. Distances in feet between claim corners are 330 feet for end lines and 660 for side lines.

AHC457642

When Filed Return To:
Rosemont Copper Company
5255 East Williams Circle
Suite 1065
Tucson, Arizona 85711

LOCATION NOTICE FOR MILL SITE CLAIM

NOTICE IS HEREBY GIVEN that the RCMS-445 mill site claim
has been located by:

Rosemont Copper Company
5255 East Williams Circle
Suite 1065
Tucson, Arizona 85711

BLM Date Stamp	RECEIVED BLM AZ STATE OFFICE 2019 OCT 17 A 9:16 PHOENIX, ARIZONA
----------------------	---

The general course of this claim is NORTH TO SOUTH and it is situated in the Rosemont Mining District in Pima County, Arizona. This claim is 660 feet in length and 330 feet in width, comprising approximately 5 acres. This claim is marked by five monuments, one at each corner and one at the location monument of each claim.

The location monument on which this notice is posted is situated within:

Section 32, Township 18 SOUTH, Range 16 EAST, Gila & Salt River Meridian, Pima County, Arizona and this claim encompasses portions of the following quarter section(s): THE NE 1/4 OF SECTION 32, T18S, R16E, Gila & Salt River Meridian, Pima County, Arizona.

The location monument is set inside the NORTHEAST corner of the claim, approximately 1 foot WEST of the EAST line of the claim and 1 foot SOUTH of the NORTH line of the claim.

The locality of this claim with reference to some natural object or permanent monument and additional information (if any) concerning its locality are as follows:

The NORTHEAST CORNER of the claim is located 3260 feet North and 2981 feet East from the Southwest Corner of Section 32, T18S, R16E, Gila & Salt River Meridian, Pima County, Arizona.

The undersigned, as agent for and on behalf of the locator, claims the ground as described above and as set forth on the attached claim map. This mill site claim is not intended to encroach on any private fee property or federal land that is not open for location. This mill site claim has been located for the purpose of appropriating nonmineral land (if any) that may lie within the boundaries of the underlying lode claim(s). This mill site claim is not intended as an abandonment of the underlying lode claim(s).

DATED AND POSTED on the ground this 11th day of September, 2019.

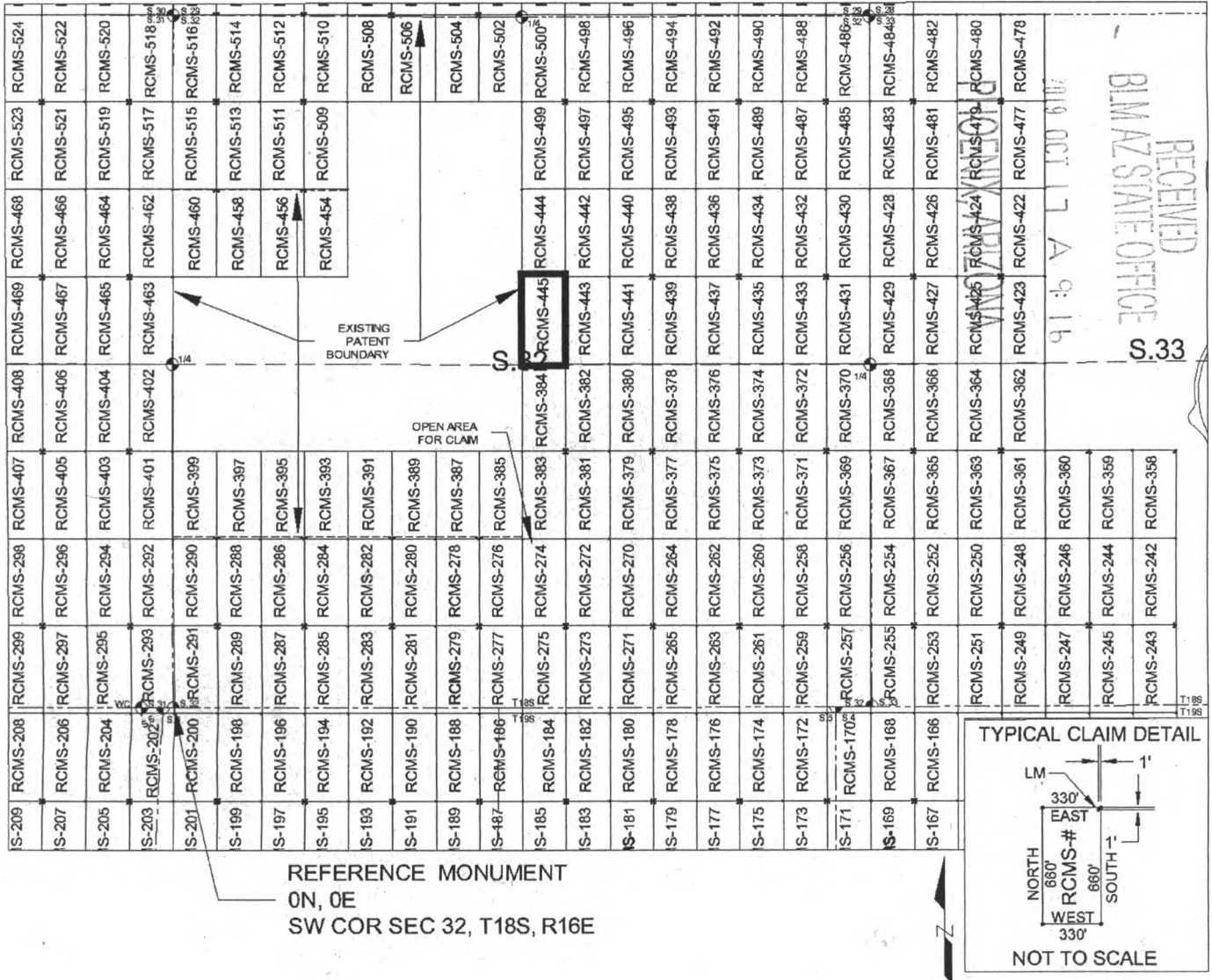
By: Darling Geomatics
AGENT: Darling Geomatics

AMC 457643

When Filed Return To:
 Rosemont Copper Company
 5255 East Williams Circle
 Suite 1065
 Tucson, Arizona 85711

MILL SITE MAP

Mill Site (x) Placer ()



SCALE 1" = 1320 ft.

1. The above map depicts the RCMS-445 mill site claim, which is located in Section(s) 32, Township 18 SOUTH, Range 16 EAST, Gila & Salt River Meridian, Pima County, Arizona.
2. The type of corner and location monuments used are as follows: 2"X2"X5' WOOD POSTS.
3. The NORTHEAST CORNER of the claim is located 3260 feet North and 2981 feet East from the Southwest Corner of Section 32, T18S, R16E, Gila & Salt River Meridian, Pima County, Arizona. The bearings of side lines are NORTH and SOUTH and the bearings of the end lines are EAST and WEST. Distances in feet between claim corners are 330 feet for end lines and 660 for side lines.


AMC457643

When Filed Return To:
Rosemont Copper Company
5255 East Williams Circle
Suite 1065
Tucson, Arizona 85711

LOCATION NOTICE FOR MILL SITE CLAIM

NOTICE IS HEREBY GIVEN that the RCMS-448 mill site claim
has been located by:

Rosemont Copper Company
5255 East Williams Circle
Suite 1065
Tucson, Arizona 85711



The general course of this claim is NORTH TO SOUTH and it is situated in the Rosemont Mining District in Pima County, Arizona. This claim is 330 feet in length and 330 feet in width, comprising approximately 2.5 acres. This claim is marked by five monuments, one at each corner and one at the location monument of each claim.

The location monument on which this notice is posted is situated within:
Section 30, Township 18 SOUTH, Range 16 EAST, Gila & Salt River Meridian, Pima County, Arizona and this claim encompasses portions of the following quarter section(s): THE NW 1/4 OF SECTION 30, T18S, R16E, Gila & Salt River Meridian, Pima County, Arizona.

The location monument is set inside the NORTHEAST corner of the claim, approximately 1 foot WEST of the EAST line of the claim and 1 foot SOUTH of the NORTH line of the claim.

The locality of this claim with reference to some natural object or permanent monument and additional information (if any) concerning its locality are as follows:

The NORTHEAST CORNER of the claim is located 4605 feet North and 339 feet East from the Southwest Corner of Section 30, T18S, R16E, Gila & Salt River Meridian, Pima County, Arizona.

The undersigned, as agent for and on behalf of the locator, claims the ground as described above and as set forth on the attached claim map. This mill site claim is not intended to encroach on any private fee property or federal land that is not open for location. This mill site claim has been located for the purpose of appropriating nonmineral land (if any) that may lie within the boundaries of the underlying lode claim(s). This mill site claim is not intended as an abandonment of the underlying lode claim(s).

DATED AND POSTED on the ground this 2nd day of October, 2019.

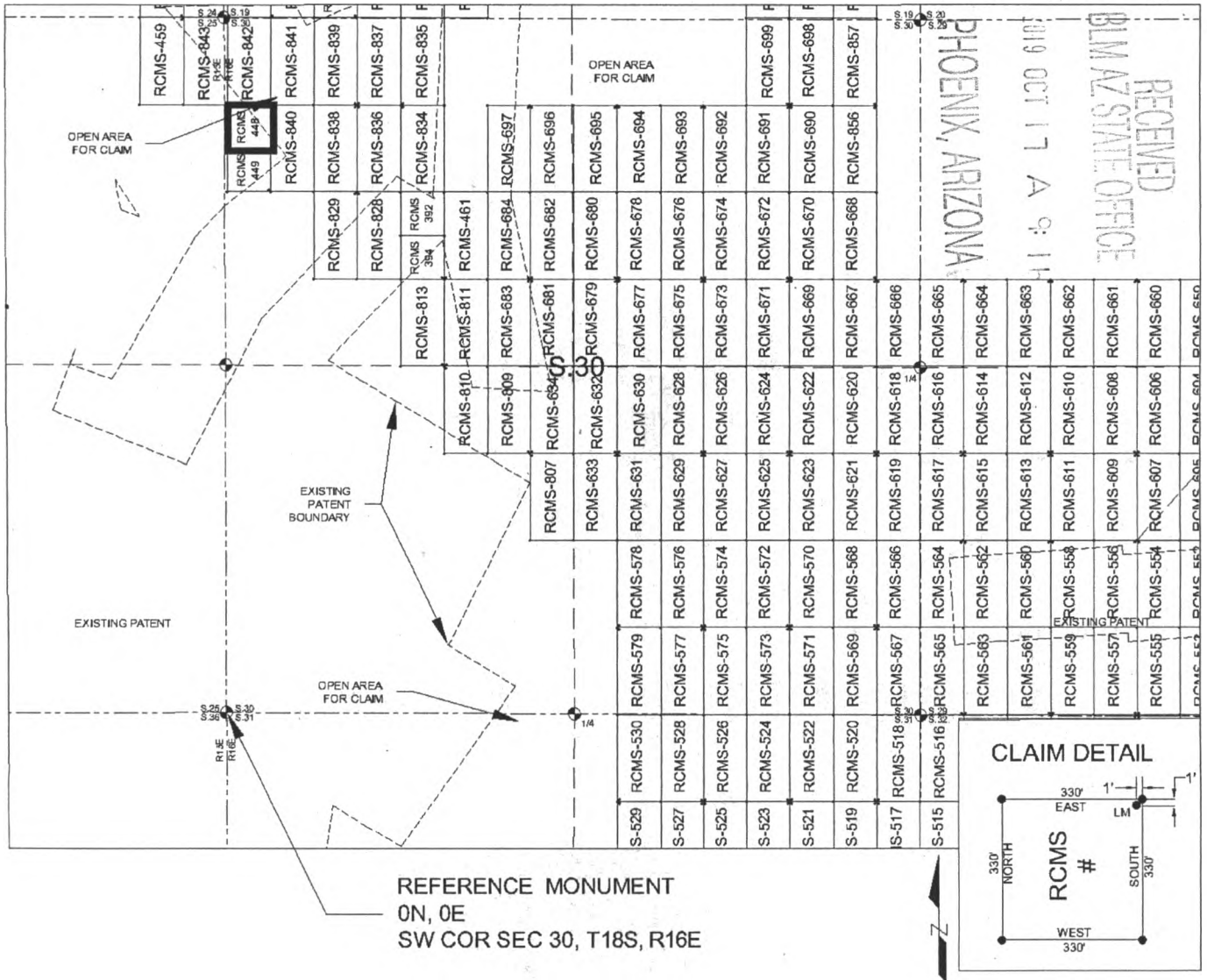
By: Ricardo Darling
AGENT: Darling Geomatics

AMC457644

When Filed Return To:
 Rosemont Copper Company
 5255 East Williams Circle
 Suite 1065
 Tucson, Arizona 85711

MILL SITE MAP

Mill Site (x) Placer ()



SCALE 1" = 1320 ft.

1. The above map depicts the RCMS-448 mill site claim, which is located in Section(s) 30, Township 18 SOUTH, Range 16 EAST, Gila & Salt River Meridian, Pima County, Arizona.
2. The type of corner and location monuments used are as follows: 2"X2"X5' WOOD POSTS.
3. The NORTHEAST CORNER of the claim is located 4605 feet North and 339 feet East from the Southwest Corner of Section 30, T18S, R16E, Gila & Salt River Meridian, Pima County, Arizona. The bearings of side lines are NORTH and SOUTH and the bearings of the end lines are EAST and WEST. Distances in feet between claim corners are 330 feet for end lines and 330 for side lines.


AMC457644

When Filed Return To:
Rosemont Copper Company
5255 East Williams Circle
Suite 1065
Tucson, Arizona 85711

LOCATION NOTICE FOR MILL SITE CLAIM

NOTICE IS HEREBY GIVEN that the RCMS-449 mill site claim
has been located by:

Rosemont Copper Company
5255 East Williams Circle
Suite 1065
Tucson, Arizona 85711



The general course of this claim is SOUTH TO NORTH and it is situated in the Rosemont Mining District in Pima County, Arizona. This claim is 330 feet in length and 330 feet in width, comprising approximately 2.5 acres. This claim is marked by five monuments, one at each corner and one at the location monument of each claim.

The location monument on which this notice is posted is situated within:

Section 30, Township 18 SOUTH, Range 16 EAST, Gila & Salt River Meridian, Pima County, Arizona and this claim encompasses portions of the following quarter section(s): THE NW 1/4 OF SECTION 30, T18S, R16E, Gila & Salt River Meridian, Pima County, Arizona.

The location monument is set inside the SOUTHEAST corner of the claim, approximately 1 foot WEST of the EAST line of the claim and 1 foot NORTH of the SOUTH line of the claim.

The locality of this claim with reference to some natural object or permanent monument and additional information (if any) concerning its locality are as follows:

The SOUTHEAST CORNER of the claim is located 3945 feet North and 339 feet East from the Southwest Corner of Section 30, T18S, R16E, Gila & Salt River Meridian, Pima County, Arizona.

The undersigned, as agent for and on behalf of the locator, claims the ground as described above and as set forth on the attached claim map. This mill site claim is not intended to encroach on any private fee property or federal land that is not open for location. This mill site claim has been located for the purpose of appropriating nonmineral land (if any) that may lie within the boundaries of the underlying lode claim(s). This mill site claim is not intended as an abandonment of the underlying lode claim(s).

DATED AND POSTED on the ground this 2nd day of October, 2019.

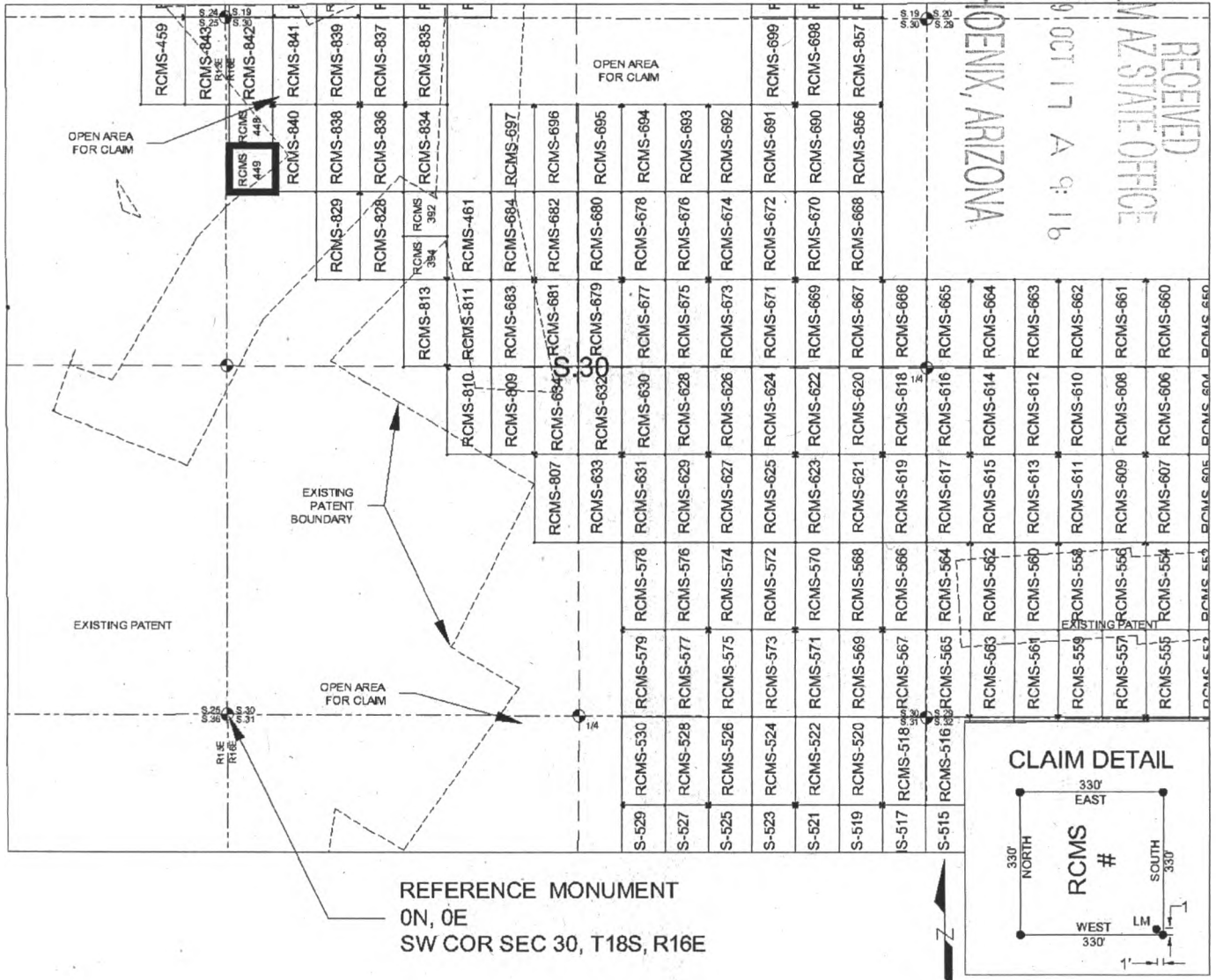
By: *Darling Geomatics*
AGENT: Darling Geomatics

AMC 457645

When Filed Return To:
 Rosemont Copper Company
 5255 East Williams Circle
 Suite 1065
 Tucson, Arizona 85711

MILL SITE MAP

Mill Site (x) Placer ()



SCALE 1" = 1320 ft.

1. The above map depicts the RCMS-449 mill site claim, which is located in Section(s) 30, Township 18 SOUTH, Range 16 EAST, Gila & Salt River Meridian, Pima County, Arizona.
2. The type of corner and location monuments used are as follows: 2"X2"X5' WOOD POSTS.
3. The SOUTHEAST CORNER of the claim is located 3945 feet North and 339 feet East from the Southwest Corner of Section 30, T18S, R16E, Gila & Salt River Meridian, Pima County, Arizona. The bearings of side lines are NORTH and SOUTH and the bearings of the end lines are EAST and WEST. Distances in feet between claim corners are 330 feet for end lines and 330 for side lines.

AMC 457645

When Filed Return To:
Rosemont Copper Company
5255 East Williams Circle
Suite 1065
Tucson, Arizona 85711

LOCATION NOTICE FOR MILL SITE CLAIM

NOTICE IS HEREBY GIVEN that the RCMS-450 mill site claim
has been located by:

Rosemont Copper Company
5255 East Williams Circle
Suite 1065
Tucson, Arizona 85711



The general course of this claim is NORTH TO SOUTH and it is situated in the Rosemont Mining District in Pima County, Arizona. This claim is 660 feet in length and 330 feet in width, comprising approximately 5 acres. This claim is marked by five monuments, one at each corner and one at the location monument of each claim.

The location monument on which this notice is posted is situated within:

Section 19, Township 18 SOUTH, Range 16 EAST, Gila & Salt River Meridian, Pima County, Arizona and this claim encompasses portions of the following quarter section(s): THE SW 1/4 OF SECTION 19, T18S, R16E, Gila & Salt River Meridian, Pima County, Arizona.

The location monument is set inside the NORTHEAST corner of the claim, approximately 1 foot WEST of the EAST line of the claim and 140 feet SOUTH of the NORTH line of the claim.

The locality of this claim with reference to some natural object or permanent monument and additional information (if any) concerning its locality are as follows:

The NORTHEAST CORNER of the claim is located 1994 feet North and 4952 feet West from the Southwest Corner of Section 20, T18S, R16E, Gila & Salt River Meridian, Pima County, Arizona.

The undersigned, as agent for and on behalf of the locator, claims the ground as described above and as set forth on the attached claim map. This mill site claim is not intended to encroach on any private fee property or federal land that is not open for location. This mill site claim has been located for the purpose of appropriating nonmineral land (if any) that may lie within the boundaries of the underlying lode claim(s). This mill site claim is not intended as an abandonment of the underlying lode claim(s).

DATED AND POSTED on the ground this 1 day of October, 2019.

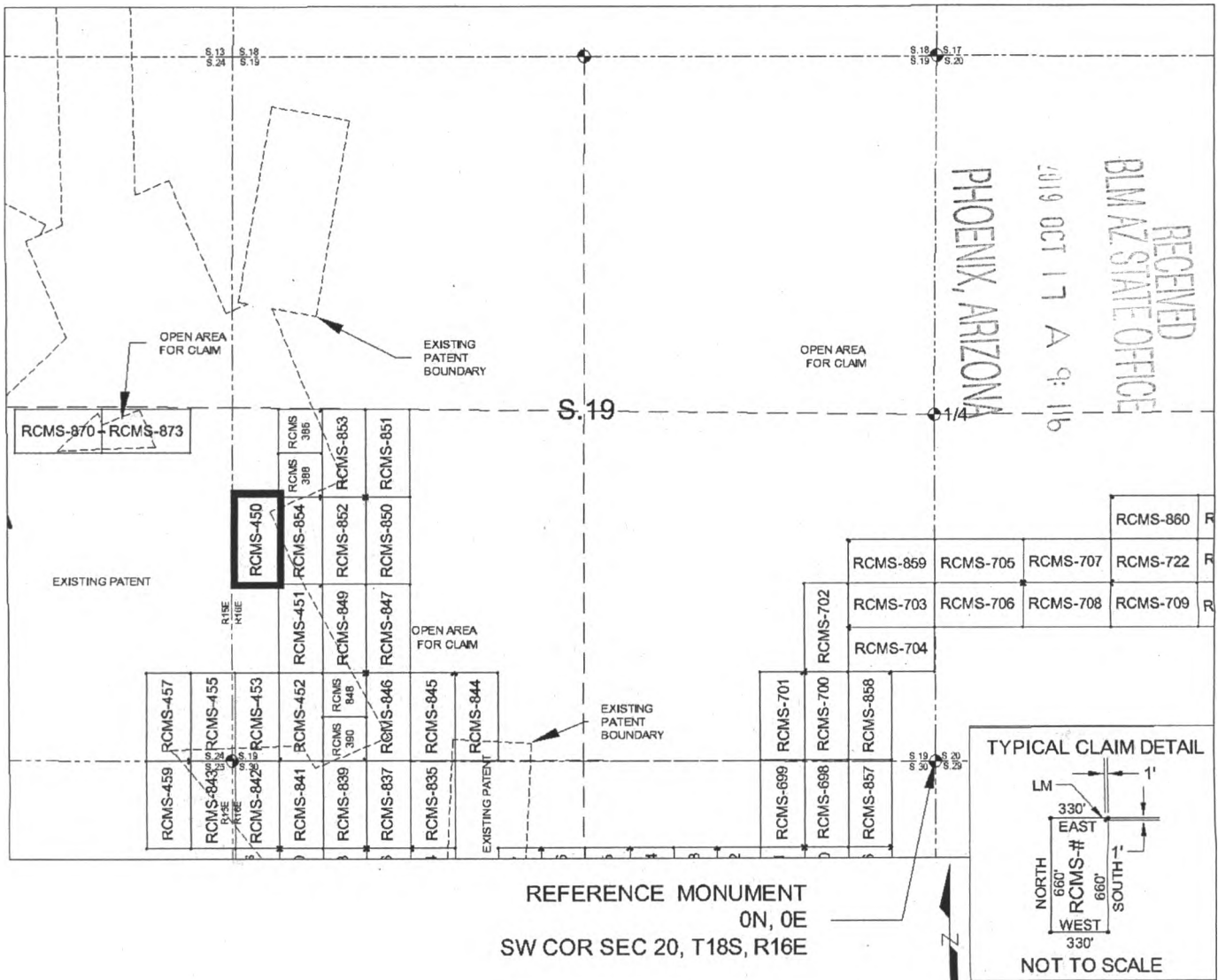
By: [Signature]
AGENT: Darling Geomatics

AMC457646

When Filed Return To:
 Rosemont Copper Company
 5255 East Williams Circle
 Suite 1065
 Tucson, Arizona 85711

MILL SITE MAP

Mill Site (x) Placer ()



AMC 457646

1. The above map depicts the RCMS-450 mill site claim, which is located in Section(s) 19, Township 18 SOUTH, Range 16 EAST, Gila & Salt River Meridian, Pima County, Arizona.
2. The type of corner and location monuments used are as follows: 2"X2"X5' WOOD POSTS.
3. The NORTHEAST CORNER of the claim is located 1994 feet North and 4952 feet West from the Southwest Corner of Section 20, T18S, R16E, Gila & Salt River Meridian, Pima County, Arizona. The bearings of side lines are NORTH and SOUTH and the bearings of the end lines are EAST and WEST. Distances in feet between claim corners are 330 feet for end lines and 660 for side lines.

When Filed Return To:
Rosemont Copper Company
5255 East Williams Circle
Suite 1065
Tucson, Arizona 85711

LOCATION NOTICE FOR MILL SITE CLAIM

NOTICE IS HEREBY GIVEN that the RCMS-451 mill site claim
has been located by:

Rosemont Copper Company
5255 East Williams Circle
Suite 1065
Tucson, Arizona 85711

RECEIVED
BLM AZ STATE OFFICE
2019 OCT 17 A 9:16
PHOENIX, ARIZONA

BLM
Date
Stamp

The general course of this claim is NORTH TO SOUTH and it is situated in the Rosemont Mining District in Pima County, Arizona. This claim is 660 feet in length and 330 feet in width, comprising approximately 5 acres. This claim is marked by five monuments, one at each corner and one at the location monument of each claim.

The location monument on which this notice is posted is situated within:
Section 19, Township 18 SOUTH, Range 16 EAST, Gila & Salt River Meridian, Pima County, Arizona and this claim encompasses portions of the following quarter section(s): THE SW 1/4 OF SECTION 19, T18S, R16E, Gila & Salt River Meridian, Pima County, Arizona.

The location monument is set inside the NORTHEAST corner of the claim, approximately 1 foot WEST of the EAST line of the claim and 1 foot SOUTH of the NORTH line of the claim.

The locality of this claim with reference to some natural object or permanent monument and additional information (if any) concerning its locality are as follows:

The NORTHEAST CORNER of the claim is located 1334 feet North and 4622 feet West from the Southwest Corner of Section 20, T18S, R16E, Gila & Salt River Meridian, Pima County, Arizona.

The undersigned, as agent for and on behalf of the locator, claims the ground as described above and as set forth on the attached claim map. This mill site claim is not intended to encroach on any private fee property or federal land that is not open for location. This mill site claim has been located for the purpose of appropriating nonmineral land (if any) that may lie within the boundaries of the underlying lode claim(s). This mill site claim is not intended as an abandonment of the underlying lode claim(s).

DATED AND POSTED on the ground this 2 day of October, 2019.

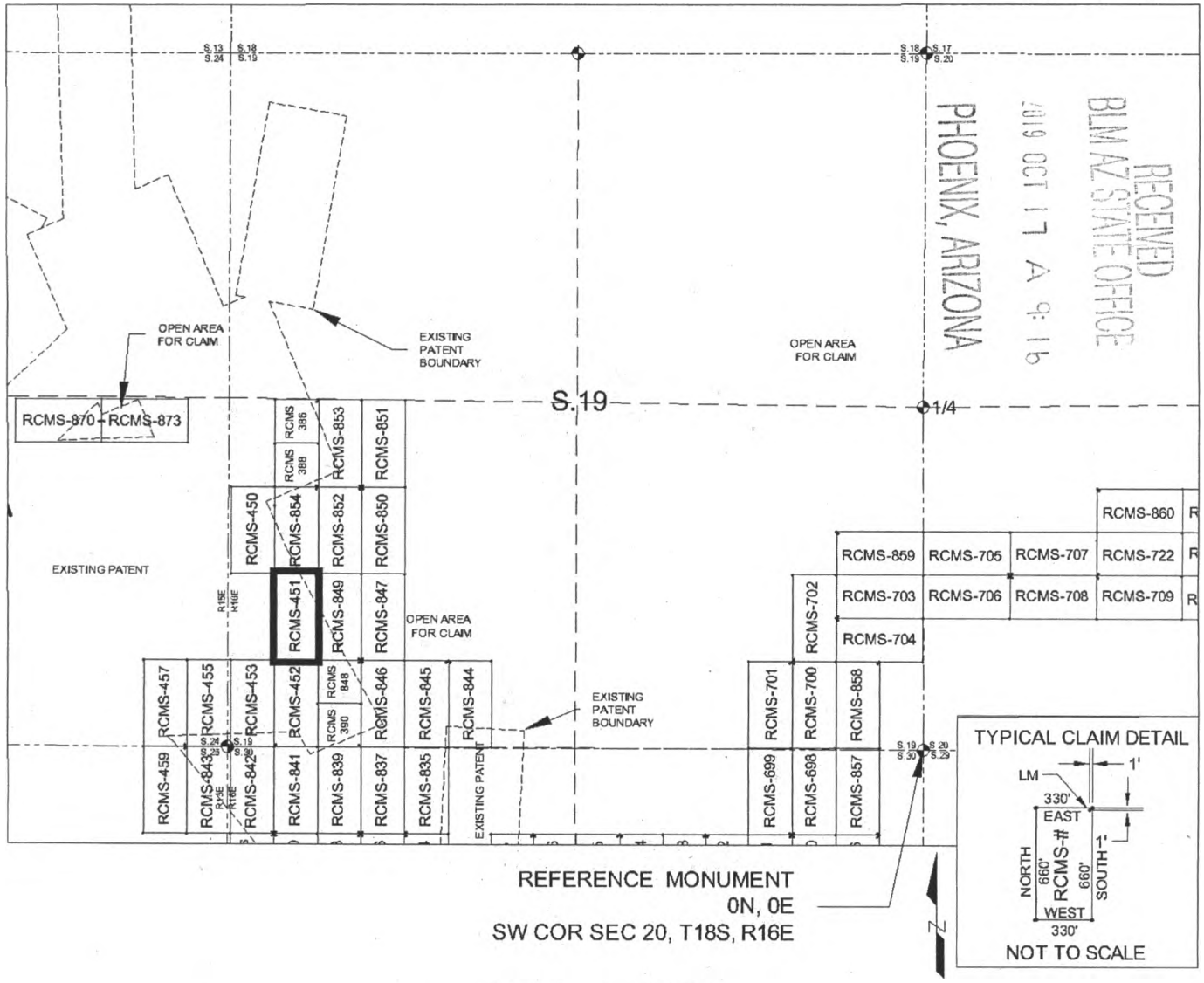
By: [Signature]
AGENT: Darling Geomatics

AMC 457647

When Filed Return To:
 Rosemont Copper Company
 5255 East Williams Circle
 Suite 1065
 Tucson, Arizona 85711

MILL SITE MAP

Mill Site (x) Placer ()



SCALE 1" = 1320 ft.

1. The above map depicts the RCMS-451 mill site claim, which is located in Section(s) 19, Township 18 SOUTH, Range 16 EAST, Gila & Salt River Meridian, Pima County, Arizona.
2. The type of corner and location monuments used are as follows: 2"X2"X5' WOOD POSTS.
3. The NORTHEAST CORNER of the claim is located 1334 feet North and 4622 feet West from the Southwest Corner of Section 20, T18S, R16E, Gila & Salt River Meridian, Pima County, Arizona. The bearings of side lines are NORTH and SOUTH and the bearings of the end lines are EAST and WEST. Distances in feet between claim corners are 330 feet for end lines and 660 for side lines.

AMC457647

When Filed Return To:
Rosemont Copper Company
5255 East Williams Circle
Suite 1065
Tucson, Arizona 85711

LOCATION NOTICE FOR MILL SITE CLAIM

NOTICE IS HEREBY GIVEN that the RCMS-452 mill site claim
has been located by:

Rosemont Copper Company
5255 East Williams Circle
Suite 1065
Tucson, Arizona 85711

BLM
Date
Stamp

RECEIVED
BLM AZ STATE OFFICE
2019 OCT 17 A 9:16
PHOENIX, ARIZONA

The general course of this claim is SOUTH TO NORTH and it is situated in the Rosemont Mining District in Pima County, Arizona. This claim is 660 feet in length and 330 feet in width, comprising approximately 5 acres. This claim is marked by five monuments, one at each corner and one at the location monument of each claim.

The location monument on which this notice is posted is situated within:

Section 19, Township 18 SOUTH, Range 16 EAST, Gila & Salt River Meridian, Pima County, Arizona and this claim encompasses portions of the following quarter section(s): THE SW 1/4 OF SECTION 19, T18S, R16E, Gila & Salt River Meridian, Pima County, Arizona.

The location monument is set inside the SOUTHWEST corner of the claim, approximately 1 foot EAST of the WEST line of the claim and 1 foot NORTH of the SOUTH line of the claim.

The locality of this claim with reference to some natural object or permanent monument and additional information (if any) concerning its locality are as follows:

The SOUTHWEST CORNER of the claim is located 14 feet North and 4952 feet West from the Southwest Corner of Section 20, T18S, R16E, Gila & Salt River Meridian, Pima County, Arizona.

The undersigned, as agent for and on behalf of the locator, claims the ground as described above and as set forth on the attached claim map. This mill site claim is not intended to encroach on any private fee property or federal land that is not open for location. This mill site claim has been located for the purpose of appropriating nonmineral land (if any) that may lie within the boundaries of the underlying lode claim(s). This mill site claim is not intended as an abandonment of the underlying lode claim(s).

DATED AND POSTED on the ground this 1ST day of October, 2019.

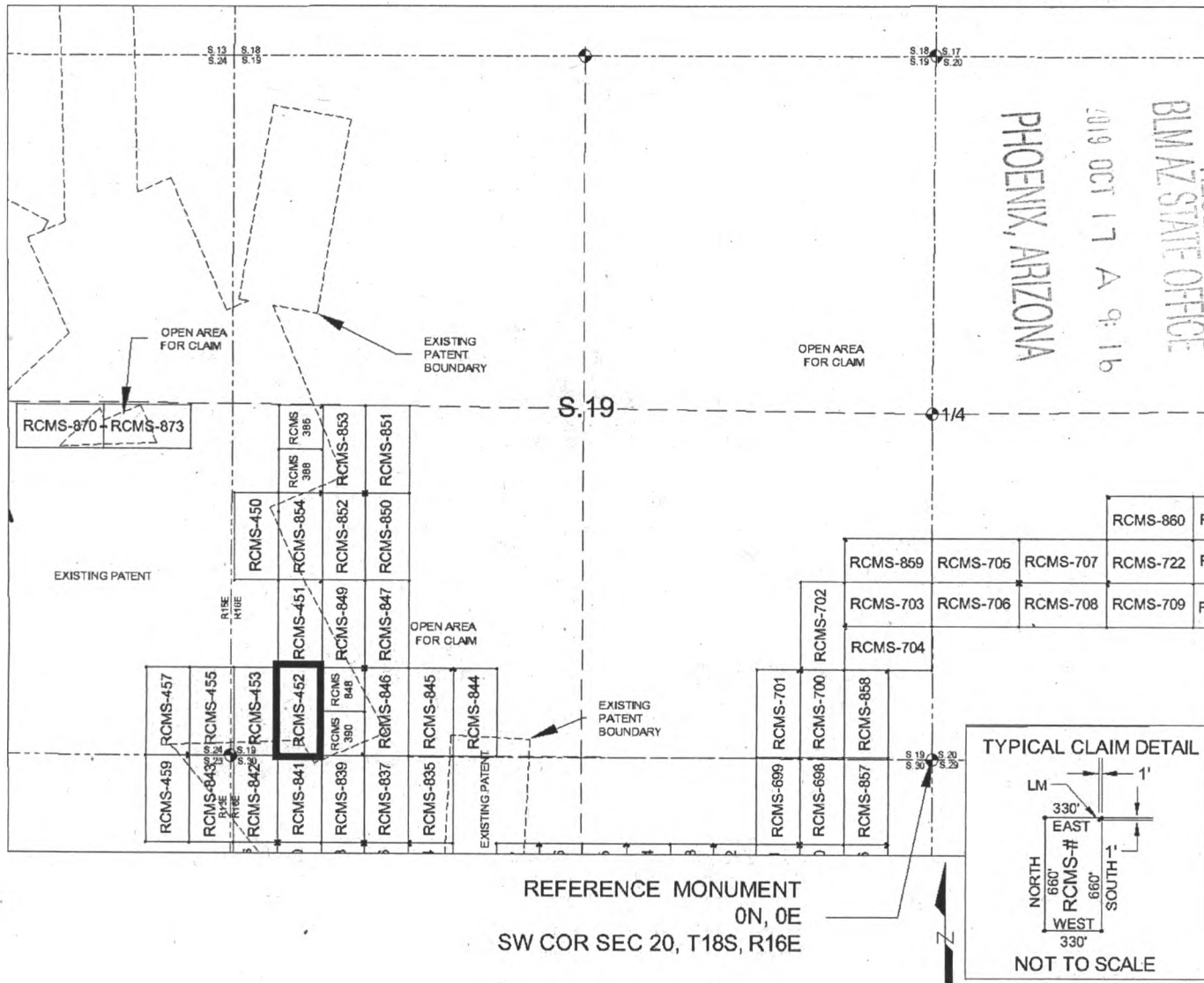
By: [Signature]
AGENT: Darling Geomatics

AMC 457648

When Filed Return To:
 Rosemont Copper Company
 5255 East Williams Circle
 Suite 1065
 Tucson, Arizona 85711

MILL SITE MAP

Mill Site (x) Placer ()



SCALE 1" = 1320 ft.

1. The above map depicts the RCMS-452 mill site claim, which is located in Section(s) 19, Township 18 SOUTH, Range 16 EAST, Gila & Salt River Meridian, Pima County, Arizona.
2. The type of corner and location monuments used are as follows: 2"X2"X5' WOOD POSTS.
3. The SOUTHWEST CORNER of the claim is located 14 feet North and 4952 feet West from the Southwest Corner of Section 20, T18S, R16E, Gila & Salt River Meridian, Pima County, Arizona. The bearings of side lines are NORTH and SOUTH and the bearings of the end lines are EAST and WEST. Distances in feet between claim corners are 330 feet for end lines and 660 for side lines.


AMC 457648

When Filed Return To:
Rosemont Copper Company
5255 East Williams Circle
Suite 1065
Tucson, Arizona 85711

LOCATION NOTICE FOR MILL SITE CLAIM

NOTICE IS HEREBY GIVEN that the RCMS-453 mill site claim
has been located by:

Rosemont Copper Company
5255 East Williams Circle
Suite 1065
Tucson, Arizona 85711



The general course of this claim is SOUTH TO NORTH and it is situated in the Rosemont Mining District in Pima County, Arizona. This claim is 660 feet in length and 330 feet in width, comprising approximately 5 acres. This claim is marked by five monuments, one at each corner and one at the location monument of each claim.

The location monument on which this notice is posted is situated within:

Section 19, Township 18 SOUTH, Range 16 EAST, Gila & Salt River Meridian, Pima County, Arizona and this claim encompasses portions of the following quarter section(s): THE SW 1/4 OF SECTION 19, T18S, R16E, Gila & Salt River Meridian, Pima County, Arizona.

The location monument is set inside the SOUTHWEST corner of the claim, approximately 1 foot EAST of the WEST line of the claim and 1 foot NORTH of the SOUTH line of the claim.

The locality of this claim with reference to some natural object or permanent monument and additional information (if any) concerning its locality are as follows:

The SOUTHWEST CORNER of the claim is located 14 feet North and 5282 feet West from the Southwest Corner of Section 20, T18S, R16E, Gila & Salt River Meridian, Pima County, Arizona.

The undersigned, as agent for and on behalf of the locator, claims the ground as described above and as set forth on the attached claim map. This mill site claim is not intended to encroach on any private fee property or federal land that is not open for location. This mill site claim has been located for the purpose of appropriating nonmineral land (if any) that may lie within the boundaries of the underlying lode claim(s). This mill site claim is not intended as an abandonment of the underlying lode claim(s).

DATED AND POSTED on the ground this 13th day of October, 2019.

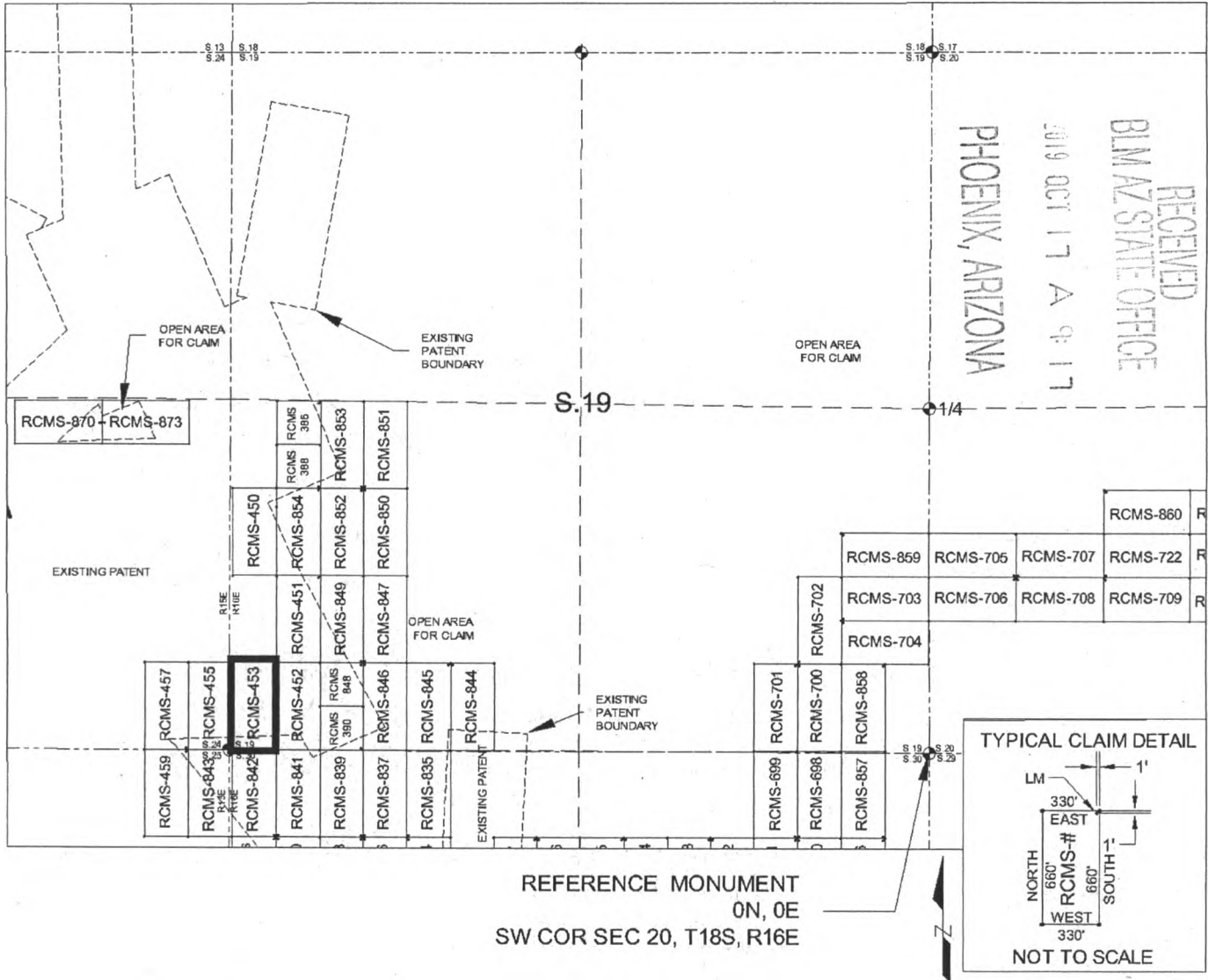
By: Rosindal [Signature]
AGENT: Darling Geomatics

AMC 457649

When Filed Return To:
 Rosemont Copper Company
 5255 East Williams Circle
 Suite 1065
 Tucson, Arizona 85711

MILL SITE MAP

Mill Site (x) Placer ()



AMC 457649


1. The above map depicts the RCMS-453 mill site claim, which is located in Section(s) 19, Township 18 SOUTH, Range 16 EAST, Gila & Salt River Meridian, Pima County, Arizona.
2. The type of corner and location monuments used are as follows: 2"X2"X5' WOOD POSTS.
3. The SOUTHWEST CORNER of the claim is located 14 feet North and 5282 feet West from the Southwest Corner of Section 20, T18S, R16E, Gila & Salt River Meridian, Pima County, Arizona. The bearings of side lines are NORTH and SOUTH and the bearings of the end lines are EAST and WEST. Distances in feet between claim corners are 330 feet for end lines and 660 for side lines.

When Filed Return To:
Rosemont Copper Company
5255 East Williams Circle
Suite 1065
Tucson, Arizona 85711

LOCATION NOTICE FOR MILL SITE CLAIM

NOTICE IS HEREBY GIVEN that the RCMS-454 mill site claim
has been located by:

Rosemont Copper Company
5255 East Williams Circle
Suite 1065
Tucson, Arizona 85711



The general course of this claim is NORTH TO SOUTH and it is situated in the Rosemont Mining District in Pima County, Arizona. This claim is 660 feet in length and 330 feet in width, comprising approximately 5 acres. This claim is marked by five monuments, one at each corner and one at the location monument of each claim.

The location monument on which this notice is posted is situated within:

Section 32, Township 18 SOUTH, Range 16 EAST, Gila & Salt River Meridian, Pima County, Arizona and this claim encompasses portions of the following quarter section(s): THE NW 1/4 OF SECTION 32, T18S, R16E, Gila & Salt River Meridian, Pima County, Arizona.

The location monument is set inside the NORTHWEST corner of the claim, approximately 1 foot EAST of the WEST line of the claim and 1 foot SOUTH of the NORTH line of the claim.

The locality of this claim with reference to some natural object or permanent monument and additional information (if any) concerning its locality are as follows:

The NORTHWEST CORNER of the claim is located 3920 feet North and 1001 feet East from the Southwest Corner of Section 32, T18S, R16E, Gila & Salt River Meridian, Pima County, Arizona.

The undersigned, as agent for and on behalf of the locator, claims the ground as described above and as set forth on the attached claim map. This mill site claim is not intended to encroach on any private fee property or federal land that is not open for location. This mill site claim has been located for the purpose of appropriating nonmineral land (if any) that may lie within the boundaries of the underlying lode claim(s). This mill site claim is not intended as an abandonment of the underlying lode claim(s).

DATED AND POSTED on the ground this 31st day of October, 2019.

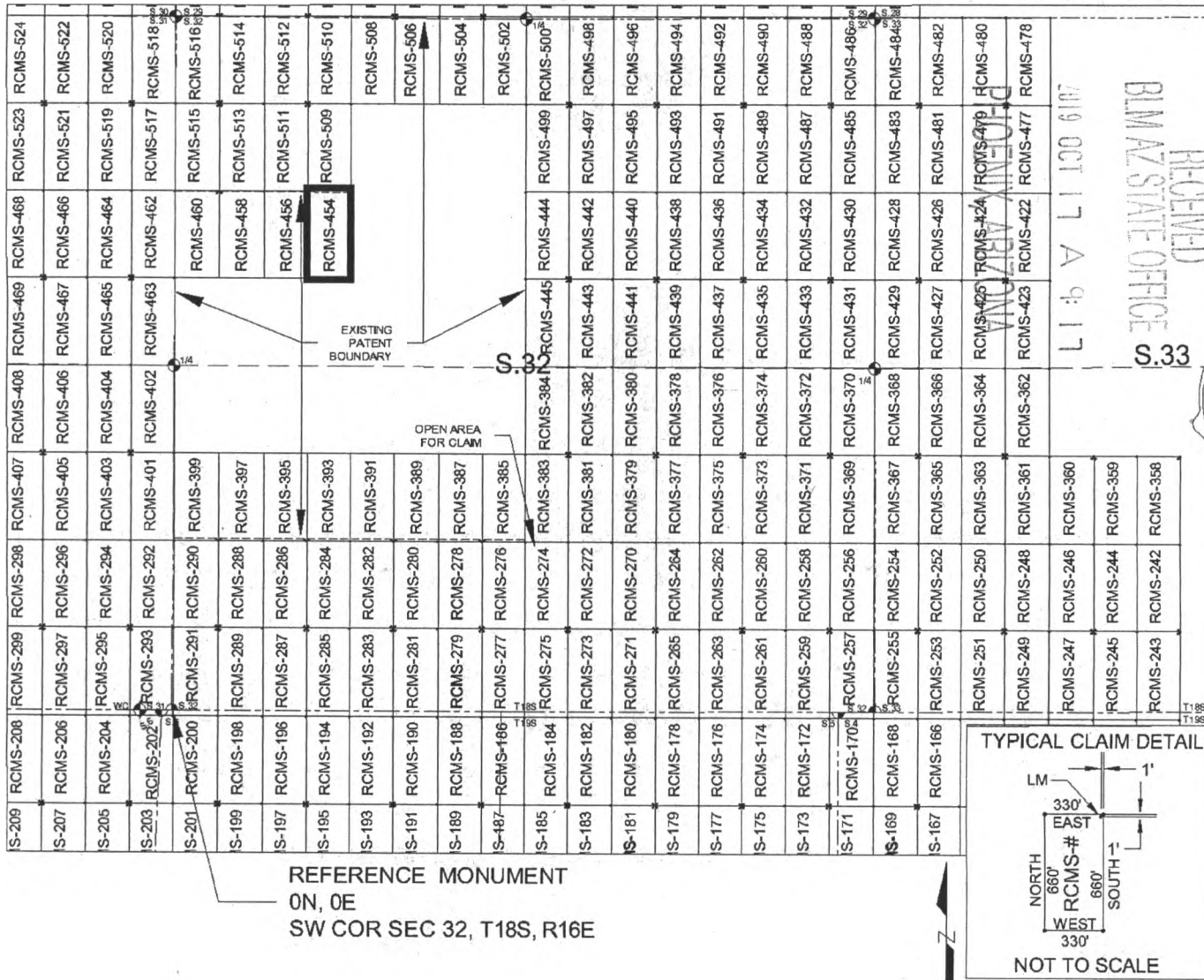
By: Richard J. Darling
AGENT: Darling Geomatics

AMC 457650

When Filed Return To:
 Rosemont Copper Company
 5255 East Williams Circle
 Suite 1065
 Tucson, Arizona 85711

MILL SITE MAP

Mill Site (x) Placer ()



SCALE 1" = 1320 ft.

1. The above map depicts the RCMS-454 mill site claim, which is located in Section(s) 32, Township 18 SOUTH, Range 16 EAST, Gila & Salt River Meridian, Pima County, Arizona.
2. The type of corner and location monuments used are as follows: 2"X2"X5' WOOD POSTS.
3. The NORTHWEST CORNER of the claim is located 3920 feet North and 1001 feet East from the Southwest Corner of Section 32, T18S, R16E, Gila & Salt River Meridian, Pima County, Arizona. The bearings of side lines are NORTH and SOUTH and the bearings of the end lines are EAST and WEST. Distances in feet between claim corners are 330 feet for end lines and 660 feet for side lines.


AMC 457650

When Filed Return To:
Rosemont Copper Company
5255 East Williams Circle
Suite 1065
Tucson, Arizona 85711

LOCATION NOTICE FOR MILL SITE CLAIM

NOTICE IS HEREBY GIVEN that the RCMS-455 mill site claim
has been located by:

Rosemont Copper Company
5255 East Williams Circle
Suite 1065
Tucson, Arizona 85711



The general course of this claim is SOUTH TO NORTH and it is situated in the Rosemont Mining District in Pima County, Arizona. This claim is 660 feet in length and 330 feet in width, comprising approximately 5 acres. This claim is marked by five monuments, one at each corner and one at the location monument of each claim.

The location monument on which this notice is posted is situated within:

Section 19, Township 18 SOUTH, Range 16 EAST, Gila & Salt River Meridian, Pima County, Arizona and this claim encompasses portions of the following quarter section(s): THE SE 1/4 OF SECTION 24, T18S, R15E, & THE SW 1/4 OF SECTION 19, T18S, R16E, Gila & Salt River Meridian, Pima County, Arizona.

The location monument is set inside the SOUTHEAST corner of the claim, approximately 1 foot WEST of the EAST line of the claim and 1 foot NORTH of the SOUTH line of the claim.

The locality of this claim with reference to some natural object or permanent monument and additional information (if any) concerning its locality are as follows:

The SOUTHEAST CORNER of the claim is located 14 feet North and 5282 feet West from the Southwest Corner of Section 20, T18S, R16E, Gila & Salt River Meridian, Pima County, Arizona.

The undersigned, as agent for and on behalf of the locator, claims the ground as described above and as set forth on the attached claim map. This mill site claim is not intended to encroach on any private fee property or federal land that is not open for location. This mill site claim has been located for the purpose of appropriating nonmineral land (if any) that may lie within the boundaries of the underlying lode claim(s). This mill site claim is not intended as an abandonment of the underlying lode claim(s).

DATED AND POSTED on the ground this 15th day of October, 2019.

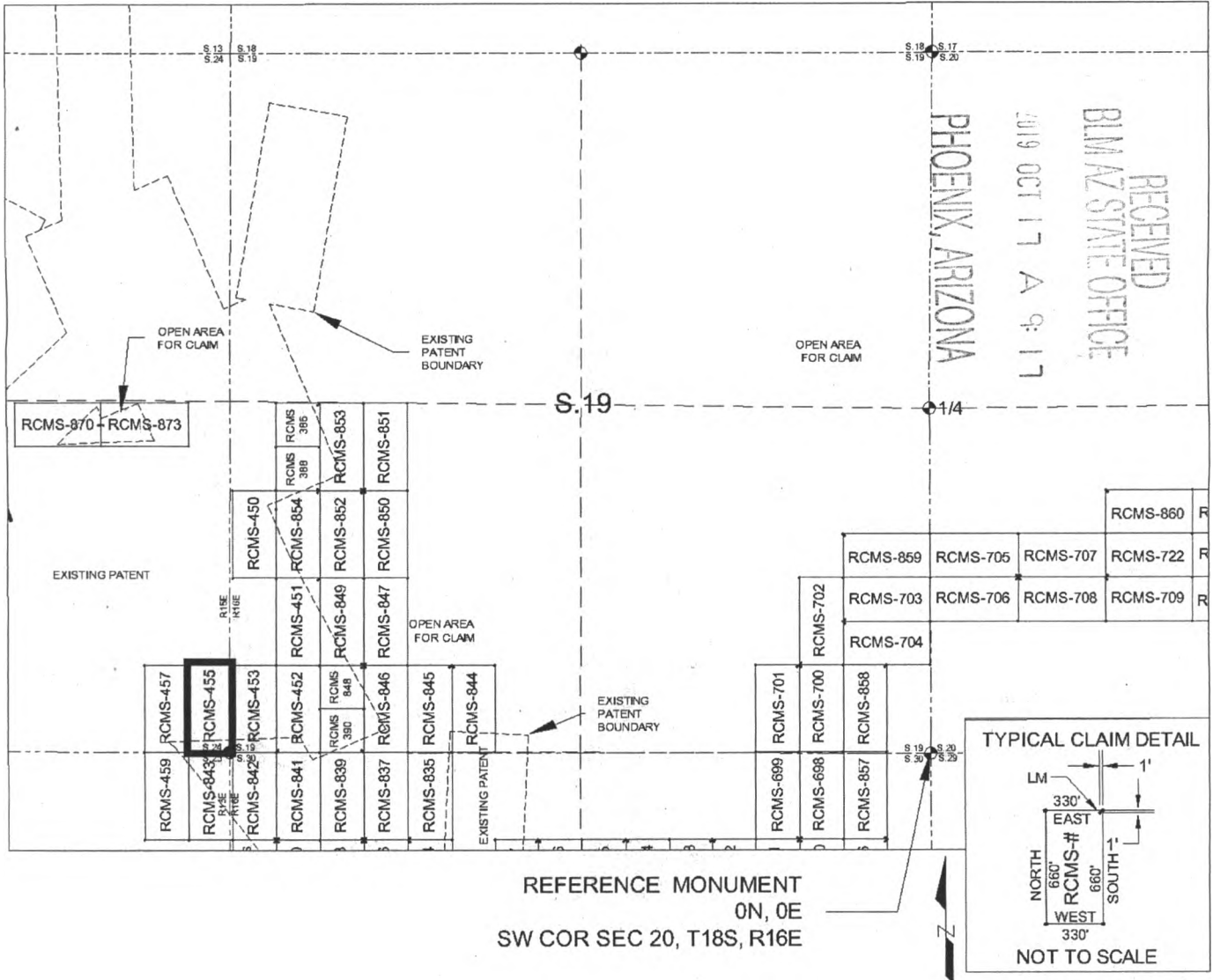
By: *Richard P. Darling*
AGENT: Darling Geomatics

AMC 457651

When Filed Return To:
 Rosemont Copper Company
 5255 East Williams Circle
 Suite 1065
 Tucson, Arizona 85711

MILL SITE MAP

Mill Site (x) Placer ()



SCALE 1" = 1320 ft.

1. The above map depicts the RCMS-455 mill site claim, which is located in Section(s) 19, Township 18 SOUTH, Range 16 EAST, and Section(s) 24, Township 18 SOUTH, Range 15 EAST, Gila & Salt River Meridian, Pima County, Arizona.
2. The type of corner and location monuments used are as follows: 2"X2"X5' WOOD POSTS.
3. The SOUTHEAST CORNER of the claim is located 14 feet North and 5282 feet West from the Southwest Corner of Section 20, T18S, R16E, Gila & Salt River Meridian, Pima County, Arizona. The bearings of side lines are NORTH and SOUTH and the bearings of the end lines are EAST and WEST. Distances in feet between claim corners are 330 feet for end lines and 660 for side lines.


AMC457651

When Filed Return To:
Rosemont Copper Company
5255 East Williams Circle
Suite 1065
Tucson, Arizona 85711

LOCATION NOTICE FOR MILL SITE CLAIM

NOTICE IS HEREBY GIVEN that the RCMS-456 mill site claim
has been located by:

Rosemont Copper Company
5255 East Williams Circle
Suite 1065
Tucson, Arizona 85711



The general course of this claim is NORTH TO SOUTH and it is situated in the Rosemont Mining District in Pima County, Arizona. This claim is 660 feet in length and 330 feet in width, comprising approximately 5 acres. This claim is marked by five monuments, one at each corner and one at the location monument of each claim.

The location monument on which this notice is posted is situated within:

Section 32, Township 18 SOUTH, Range 16 EAST, Gila & Salt River Meridian, Pima County, Arizona and this claim encompasses portions of the following quarter section(s): THE NW 1/4 OF SECTION 32, T18S, R16E, Gila & Salt River Meridian, Pima County, Arizona.

The location monument is set inside the NORTHEAST corner of the claim, approximately 1 foot WEST of the EAST line of the claim and 1 foot SOUTH of the NORTH line of the claim.

The locality of this claim with reference to some natural object or permanent monument and additional information (if any) concerning its locality are as follows:

The NORTHEAST CORNER of the claim is located 3920 feet North and 1001 feet East from the Southwest Corner of Section 32, T18S, R16E, Gila & Salt River Meridian, Pima County, Arizona.

The undersigned, as agent for and on behalf of the locator, claims the ground as described above and as set forth on the attached claim map. This mill site claim is not intended to encroach on any private fee property or federal land that is not open for location. This mill site claim has been located for the purpose of appropriating nonmineral land (if any) that may lie within the boundaries of the underlying lode claim(s). This mill site claim is not intended as an abandonment of the underlying lode claim(s).

DATED AND POSTED on the ground this 3rd day of October, 2019.

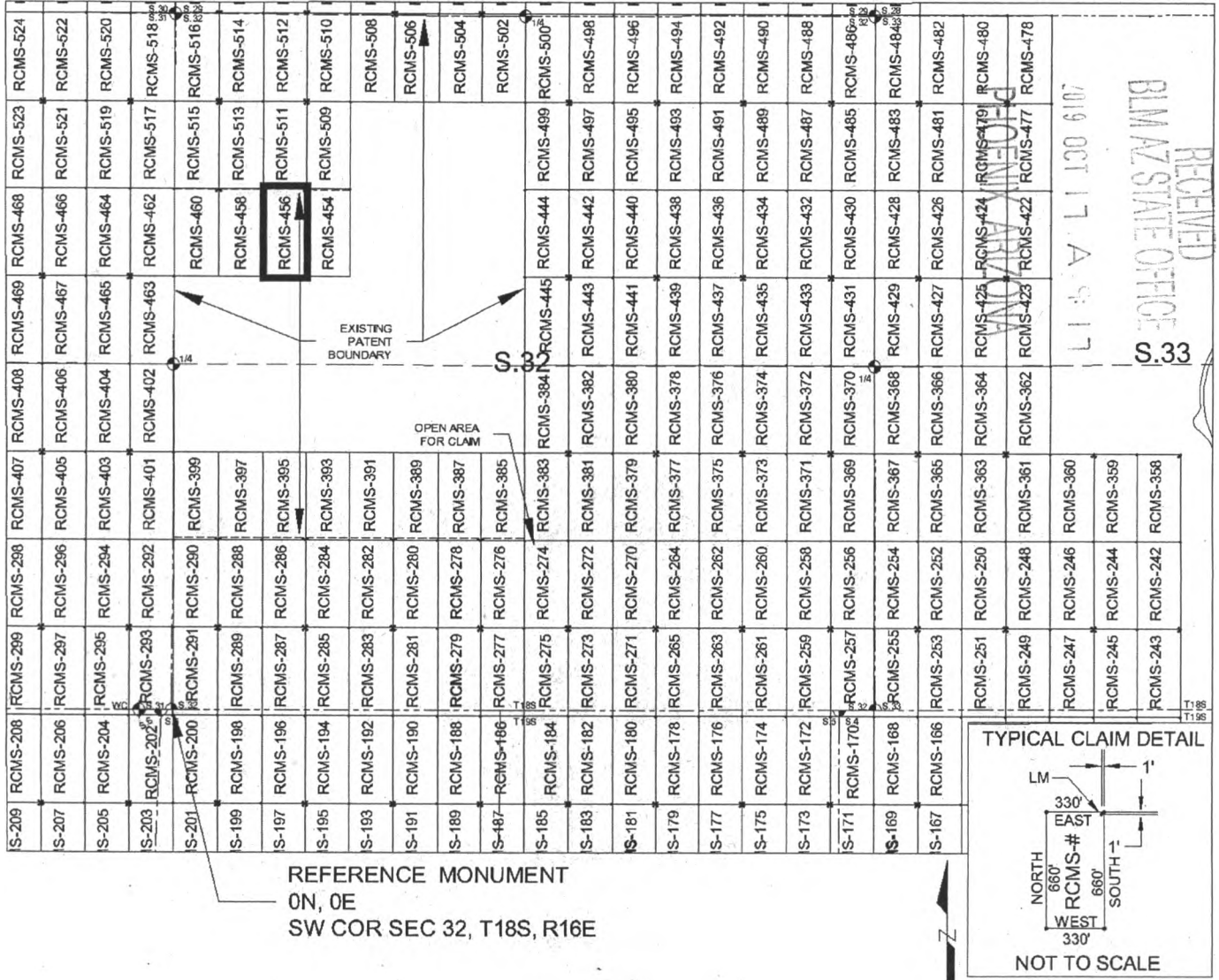
By: [Signature]
AGENT: Darling Geomatics

AMC457652

When Filed Return To:
 Rosemont Copper Company
 5255 East Williams Circle
 Suite 1065
 Tucson, Arizona 85711

MILL SITE MAP

Mill Site (x) Placer ()



SCALE 1" = 1320 ft.

1. The above map depicts the RCMS-456 mill site claim, which is located in Section(s) 32, Township 18 SOUTH, Range 16 EAST, Gila & Salt River Meridian, Pima County, Arizona.
2. The type of corner and location monuments used are as follows: 2"X2"X5' WOOD POSTS.
3. The NORTHEAST CORNER of the claim is located 3920 feet North and 1001 feet East from the Southwest Corner of Section 32, T18S, R16E, Gila & Salt River Meridian, Pima County, Arizona. The bearings of side lines are NORTH and SOUTH and the bearings of the end lines are EAST and WEST. Distances in feet between claim corners are 330 feet for end lines and 660 for side lines.


AMC457652

When Filed Return To:
Rosemont Copper Company
5255 East Williams Circle
Suite 1065
Tucson, Arizona 85711

LOCATION NOTICE FOR MILL SITE CLAIM

NOTICE IS HEREBY GIVEN that the RCMS-457
mill site claim
has been located by:

Rosemont Copper Company
5255 East Williams Circle
Suite 1065
Tucson, Arizona 85711



The general course of this claim is SOUTH TO NORTH and it is situated in the Rosemont Mining District in Pima County, Arizona. This claim is 660 feet in length and 330 feet in width, comprising approximately 5 acres. This claim is marked by five monuments, one at each corner and one at the location monument of each claim.

The location monument on which this notice is posted is situated within:

Section 24, Township 18 SOUTH, Range 15 EAST, Gila & Salt River Meridian, Pima County, Arizona and this claim encompasses portions of the following quarter section(s): THE SE 1/4 OF SECTION 24, T18S, R15E, Gila & Salt River Meridian, Pima County, Arizona.

The location monument is set inside the SOUTHEAST corner of the claim, approximately 1 foot WEST of the EAST line of the claim and 1 foot NORTH of the SOUTH line of the claim.

The locality of this claim with reference to some natural object or permanent monument and additional information (if any) concerning its locality are as follows:

The SOUTHEAST CORNER of the claim is located 14 feet North and 5612 feet West from the Southwest Corner of Section 20, T18S, R16E, Gila & Salt River Meridian, Pima County, Arizona.

The undersigned, as agent for and on behalf of the locator, claims the ground as described above and as set forth on the attached claim map. This mill site claim is not intended to encroach on any private fee property or federal land that is not open for location. This mill site claim has been located for the purpose of appropriating nonmineral land (if any) that may lie within the boundaries of the underlying lode claim(s). This mill site claim is not intended as an abandonment of the underlying lode claim(s).

DATED AND POSTED on the ground this 1ST day of October, 2019.

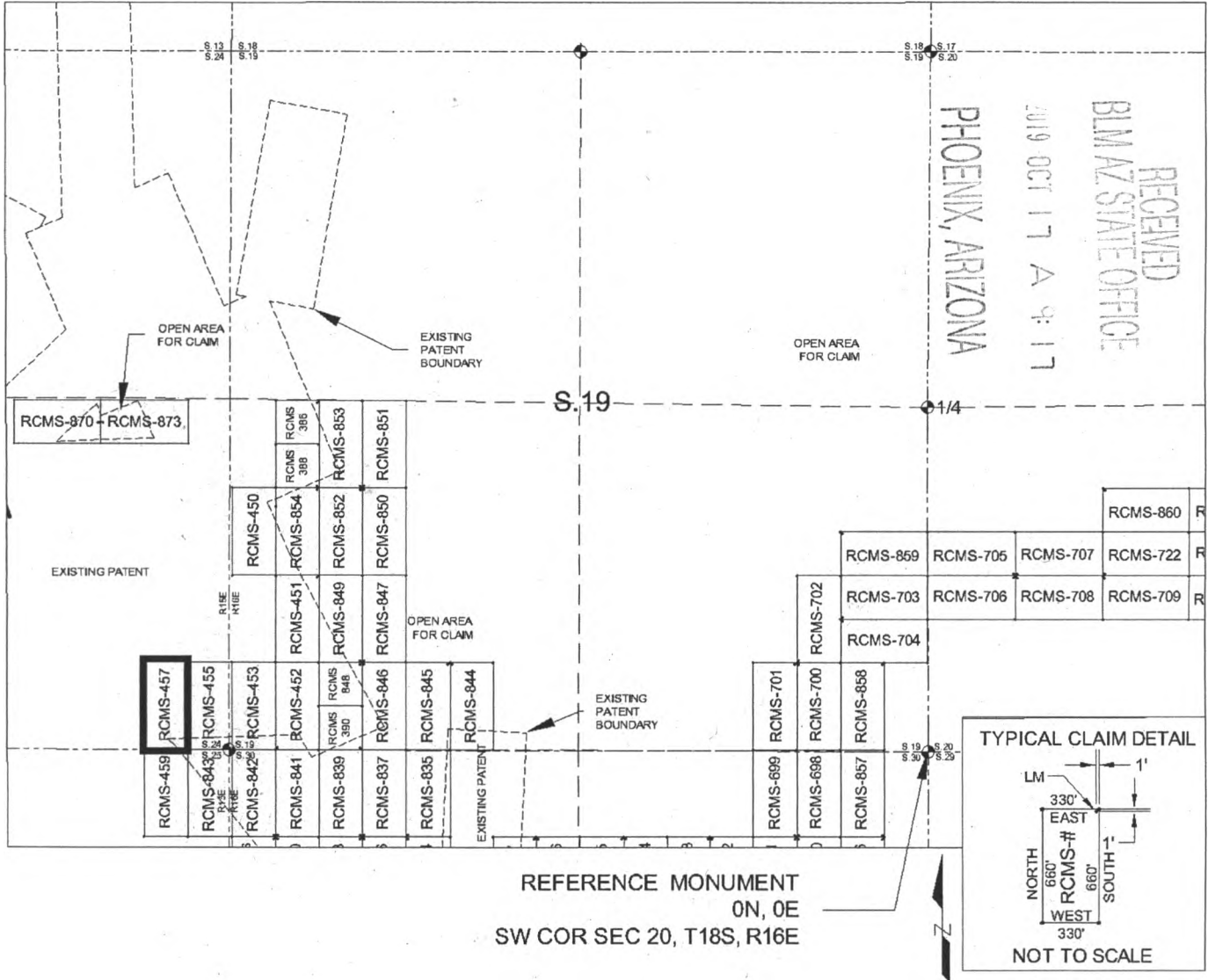
By: Richard D. Darling
AGENT: Darling Geomatics

AMC457653

When Filed Return To:
Rosemont Copper Company
5255 East Williams Circle
Suite 1065
Tucson, Arizona 85711

MILL SITE MAP

Mill Site (x) Placer ()



SCALE 1" = 1320 ft.


- 1. The above map depicts the RCMS-457 mill site claim, which is located in Section(s) 24, Township 18 SOUTH, Range 15 EAST, Gila & Salt River Meridian, Pima County, Arizona.
- 2. The type of corner and location monuments used are as follows: 2"X2"X5' WOOD POSTS.
- 3. The SOUTHEAST CORNER of the claim is located 14 feet North and 5612 feet West from the Southwest Corner of Section 20, T18S, R16E, Gila & Salt River Meridian, Pima County, Arizona. The bearings of side lines are NORTH and SOUTH and the bearings of the end lines are EAST and WEST. Distances in feet between claim corners are 330 feet for end lines and 660 for side lines.

When Filed Return To:
Rosemont Copper Company
5255 East Williams Circle
Suite 1065
Tucson, Arizona 85711

LOCATION NOTICE FOR MILL SITE CLAIM

NOTICE IS HEREBY GIVEN that the RCMS-458 mill site claim
has been located by:

Rosemont Copper Company
5255 East Williams Circle
Suite 1065
Tucson, Arizona 85711



The general course of this claim is NORTH TO SOUTH and it is situated in the Rosemont Mining District in Pima County, Arizona. This claim is 660 feet in length and 330 feet in width, comprising approximately 5 acres. This claim is marked by five monuments, one at each corner and one at the location monument of each claim.

The location monument on which this notice is posted is situated within:

Section 32, Township 18 SOUTH, Range 16 EAST, Gila & Salt River Meridian, Pima County, Arizona and this claim encompasses portions of the following quarter section(s): THE NW 1/4 OF SECTION 32, T18S, R16E, Gila & Salt River Meridian, Pima County, Arizona.

The location monument is set inside the NORTHWEST corner of the claim, approximately 1 foot EAST of the WEST line of the claim and 1 foot SOUTH of the NORTH line of the claim.

The locality of this claim with reference to some natural object or permanent monument and additional information (if any) concerning its locality are as follows:

The NORTHWEST CORNER of the claim is located 3920 feet North and 341 feet East from the Southwest Corner of Section 32, T18S, R16E, Gila & Salt River Meridian, Pima County, Arizona.

The undersigned, as agent for and on behalf of the locator, claims the ground as described above and as set forth on the attached claim map. This mill site claim is not intended to encroach on any private fee property or federal land that is not open for location. This mill site claim has been located for the purpose of appropriating nonmineral land (if any) that may lie within the boundaries of the underlying lode claim(s). This mill site claim is not intended as an abandonment of the underlying lode claim(s).

DATED AND POSTED on the ground this 3rd day of October, 2019.

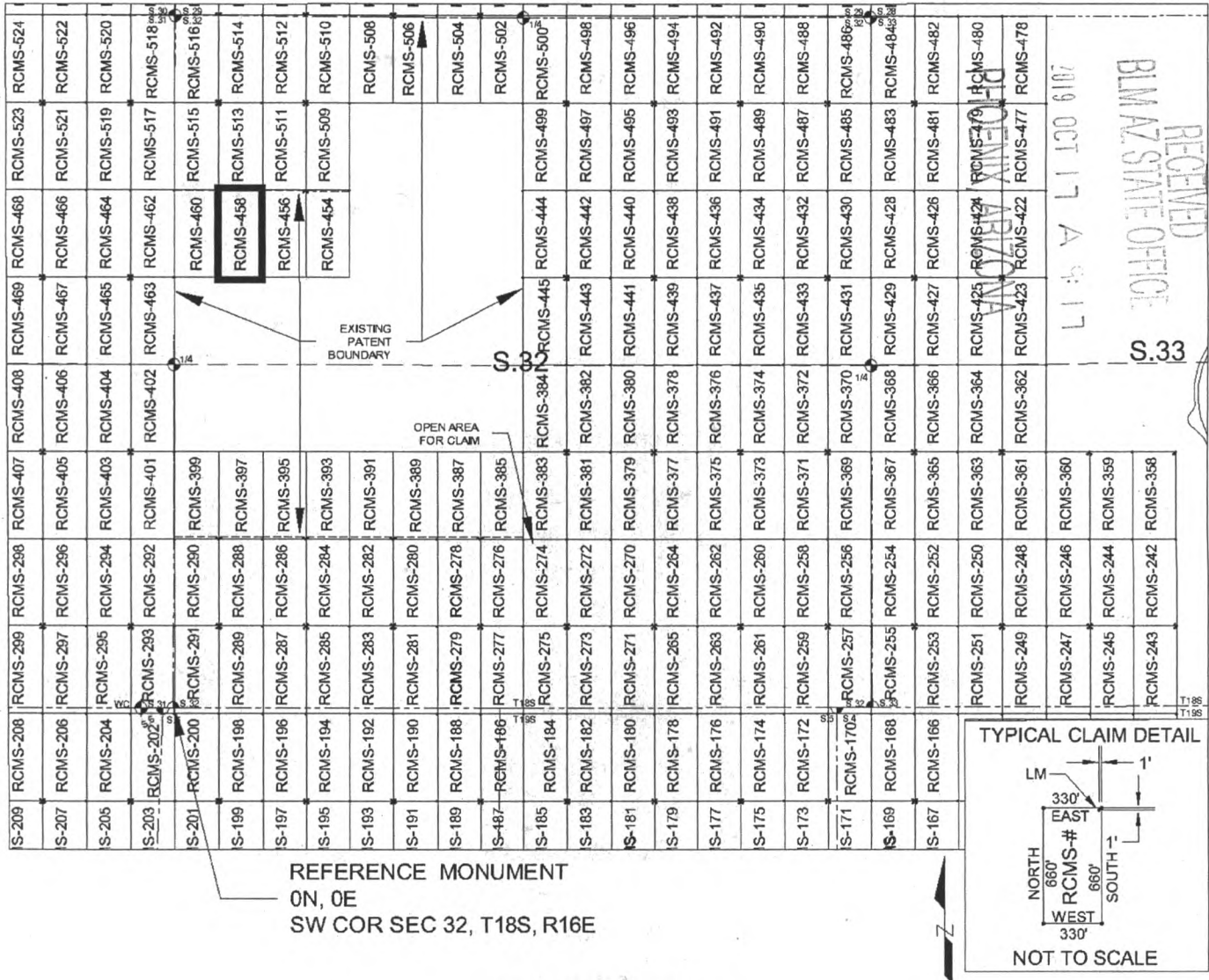
By: [Signature]
AGENT: Darling Geomatics

AMC457654

When Filed Return To:
 Rosemont Copper Company
 5255 East Williams Circle
 Suite 1065
 Tucson, Arizona 85711

MILL SITE MAP

Mill Site (x) Placer ()



SCALE 1" = 1320 ft.


1. The above map depicts the RCMS-458 mill site claim, which is located in Section(s) 32, Township 18 SOUTH, Range 16 EAST, Gila & Salt River Meridian, Pima County, Arizona.
2. The type of corner and location monuments used are as follows: 2"X2"X5' WOOD POSTS.
3. The NORTHWEST CORNER of the claim is located 3920 feet North and 341 feet East from the Southwest Corner of Section 32, T18S, R16E, Gila & Salt River Meridian, Pima County, Arizona. The bearings of side lines are NORTH and SOUTH and the bearings of the end lines are EAST and WEST. Distances in feet between claim corners are 330 feet for end lines and 660 for side lines.

When Filed Return To:
Rosemont Copper Company
5255 East Williams Circle
Suite 1065
Tucson, Arizona 85711

LOCATION NOTICE FOR MILL SITE CLAIM

NOTICE IS HEREBY GIVEN that the RCMS-459 mill site claim
has been located by:

Rosemont Copper Company
5255 East Williams Circle
Suite 1065
Tucson, Arizona 85711



The general course of this claim is NORTH TO SOUTH and it is situated in the Rosemont Mining District in Pima County, Arizona. This claim is 660 feet in length and 330 feet in width, comprising approximately 5 acres. This claim is marked by five monuments, one at each corner and one at the location monument of each claim.

The location monument on which this notice is posted is situated within:

Section 25, Township 18 SOUTH, Range 15 EAST, Gila & Salt River Meridian, Pima County, Arizona and this claim encompasses portions of the following quarter section(s): THE NE 1/4 OF SECTION 25 & THE SE 1/4 OF SECTION 24, T18S, R15E, Gila & Salt River Meridian, Pima County, Arizona.

The location monument is set inside the NORTHEAST corner of the claim, approximately 1 foot WEST of the EAST line of the claim and 1 foot SOUTH of the NORTH line of the claim.

The locality of this claim with reference to some natural object or permanent monument and additional information (if any) concerning its locality are as follows:

The NORTHEAST CORNER of the claim is located 14 feet North and 5612 feet West from the Southwest Corner of Section 20, T18S, R16E, Gila & Salt River Meridian, Pima County, Arizona.

The undersigned, as agent for and on behalf of the locator, claims the ground as described above and as set forth on the attached claim map. This mill site claim is not intended to encroach on any private fee property or federal land that is not open for location. This mill site claim has been located for the purpose of appropriating nonmineral land (if any) that may lie within the boundaries of the underlying lode claim(s). This mill site claim is not intended as an abandonment of the underlying lode claim(s).

DATED AND POSTED on the ground this 13TH day of October, 2019.

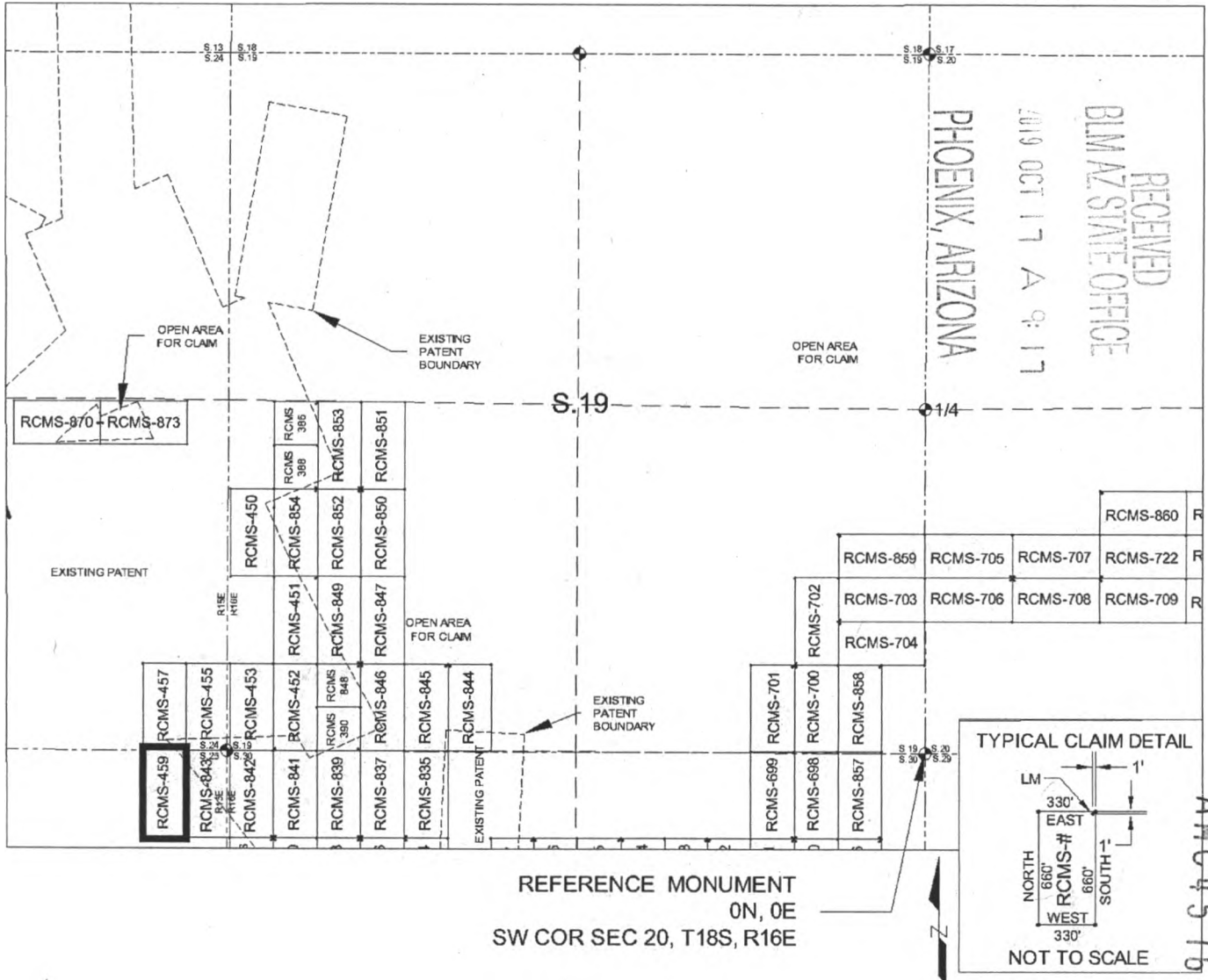
By: *Richard P. Darling*
AGENT: Darling Geomatics

AMC457655

When Filed Return To:
 Rosemont Copper Company
 5255 East Williams Circle
 Suite 1065
 Tucson, Arizona 85711

MILL SITE MAP

Mill Site (x) Placer ()



SCALE 1" = 1320 ft.


1. The above map depicts the RCMS-459 mill site claim, which is located in Section(s) 24 & 25, Township 18 SOUTH, Range 15 EAST, Gila & Salt River Meridian, Pima County, Arizona.
2. The type of corner and location monuments used are as follows: 2"X2"X5' WOOD POSTS.
3. The NORTHEAST CORNER of the claim is located 14 feet North and 5612 feet West from the Southwest Corner of Section 20, T18S, R16E, Gila & Salt River Meridian, Pima County, Arizona. The bearings of side lines are NORTH and SOUTH and the bearings of the end lines are EAST and WEST. Distances in feet between claim corners are 330 feet for end lines and 660 for side lines.

When Filed Return To:
Rosemont Copper Company
5255 East Williams Circle
Suite 1065
Tucson, Arizona 85711

LOCATION NOTICE FOR MILL SITE CLAIM

NOTICE IS HEREBY GIVEN that the RCMS-460 mill site claim
has been located by:

Rosemont Copper Company
5255 East Williams Circle
Suite 1065
Tucson, Arizona 85711



The general course of this claim is NORTH TO SOUTH and it is situated in the Rosemont Mining District in Pima County, Arizona. This claim is 660 feet in length and 330 feet in width, comprising approximately 5 acres. This claim is marked by five monuments, one at each corner and one at the location monument of each claim.

The location monument on which this notice is posted is situated within:

Section 32, Township 18 SOUTH, Range 16 EAST, Gila & Salt River Meridian, Pima County, Arizona and this claim encompasses portions of the following quarter section(s): THE NW 1/4 OF SECTION 32, T18S, R16E, Gila & Salt River Meridian, Pima County, Arizona.

The location monument is set inside the NORTHEAST corner of the claim, approximately 1 foot WEST of the EAST line of the claim and 1 foot SOUTH of the NORTH line of the claim.

The locality of this claim with reference to some natural object or permanent monument and additional information (if any) concerning its locality are as follows:

The NORTHEAST CORNER of the claim is located 3920 feet North and 341 feet East from the Southwest Corner of Section 32, T18S, R16E, Gila & Salt River Meridian, Pima County, Arizona.

The undersigned, as agent for and on behalf of the locator, claims the ground as described above and as set forth on the attached claim map. This mill site claim is not intended to encroach on any private fee property or federal land that is not open for location. This mill site claim has been located for the purpose of appropriating nonmineral land (if any) that may lie within the boundaries of the underlying lode claim(s). This mill site claim is not intended as an abandonment of the underlying lode claim(s).

DATED AND POSTED on the ground this 3rd day of October, 2019.

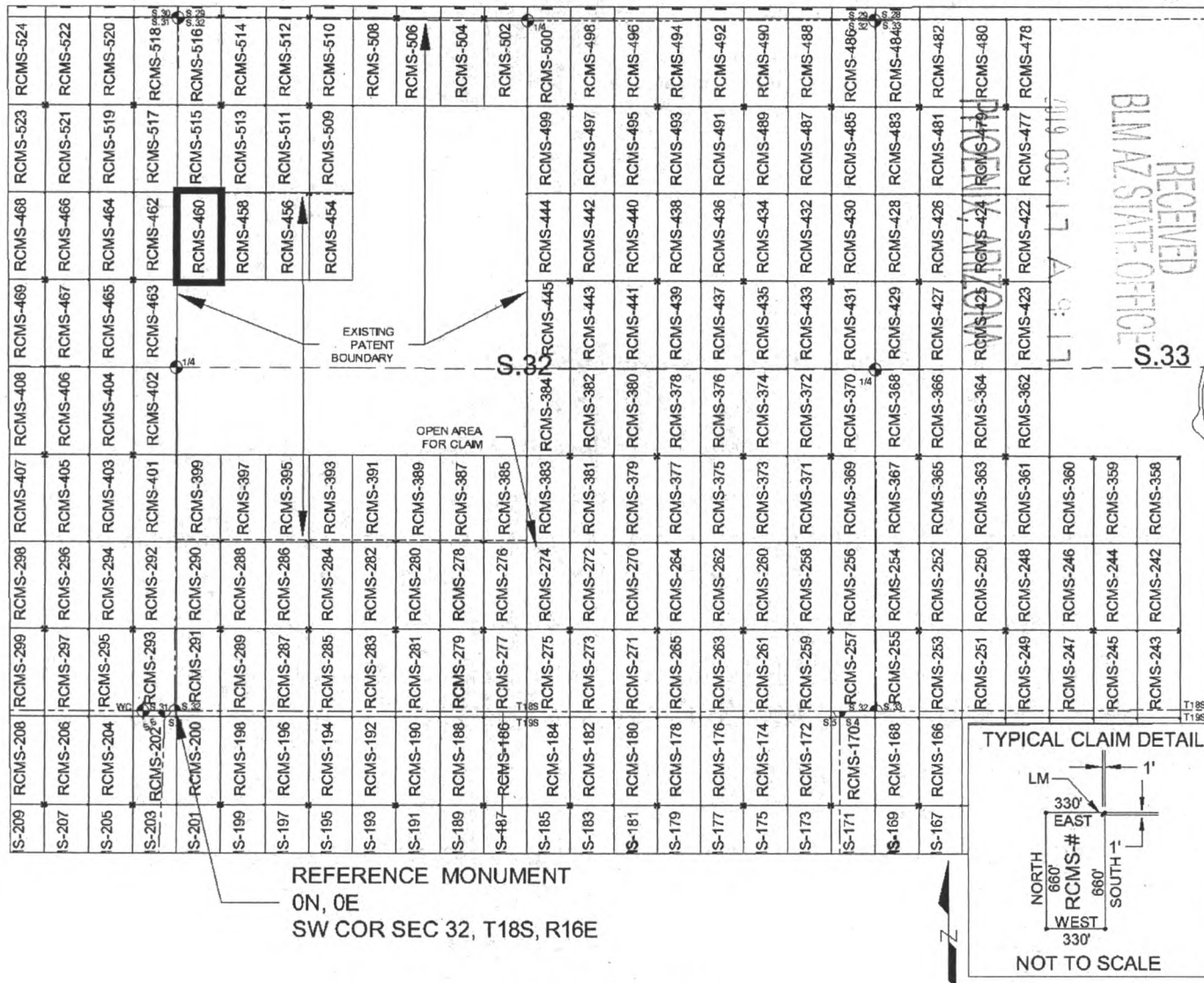
By: *Ricardo Quiroz*
AGENT: Darling Geomatics

AMC457656

When Filed Return To:
 Rosemont Copper Company
 5255 East Williams Circle
 Suite 1065
 Tucson, Arizona 85711

MILL SITE MAP

Mill Site (x) Placer ()



SCALE 1" = 1320 ft.

1. The above map depicts the RCMS-460 mill site claim, which is located in Section(s) 32, Township 18 SOUTH, Range 16 EAST, Gila & Salt River Meridian, Pima County, Arizona.
2. The type of corner and location monuments used are as follows: 2"X2"X5' WOOD POSTS.
3. The NORTHEAST CORNER of the claim is located 3920 feet North and 341 feet East from the Southwest Corner of Section 32, T18S, R16E, Gila & Salt River Meridian, Pima County, Arizona. The bearings of side lines are NORTH and SOUTH and the bearings of the end lines are EAST and WEST. Distances in feet between claim corners are 330 feet for end lines and 660 for side lines.


AMC457656

When Filed Return To:
Rosemont Copper Company
5255 East Williams Circle
Suite 1065
Tucson, Arizona 85711

LOCATION NOTICE FOR MILL SITE CLAIM

NOTICE IS HEREBY GIVEN that the RCMS-461 mill site claim
has been located by:

Rosemont Copper Company
5255 East Williams Circle
Suite 1065
Tucson, Arizona 85711



The general course of this claim is SOUTH TO NORTH and it is situated in the Rosemont Mining District in Pima County, Arizona. This claim is 660 feet in length and 330 feet in width, comprising approximately 5 acres. This claim is marked by five monuments, one at each corner and one at the location monument of each claim.

The location monument on which this notice is posted is situated within:

Section 30, Township 18 SOUTH, Range 16 EAST, Gila & Salt River Meridian, Pima County, Arizona and this claim encompasses portions of the following quarter section(s): THE NW 1/4 OF SECTION 30, T18S, R16E, Gila & Salt River Meridian, Pima County, Arizona.

The location monument is set inside the SOUTHWEST corner of the claim, approximately 1 foot EAST of the WEST line of the claim and 1 foot NORTH of the SOUTH line of the claim.

The locality of this claim with reference to some natural object or permanent monument and additional information (if any) concerning its locality are as follows:

The SOUTHWEST CORNER of the claim is located 3285 feet North and 1659 feet East from the Southwest Corner of Section 30, T18S, R16E, Gila & Salt River Meridian, Pima County, Arizona.

The undersigned, as agent for and on behalf of the locator, claims the ground as described above and as set forth on the attached claim map. This mill site claim is not intended to encroach on any private fee property or federal land that is not open for location. This mill site claim has been located for the purpose of appropriating nonmineral land (if any) that may lie within the boundaries of the underlying lode claim(s). This mill site claim is not intended as an abandonment of the underlying lode claim(s).

DATED AND POSTED on the ground this 4th day of OCT, 2019.

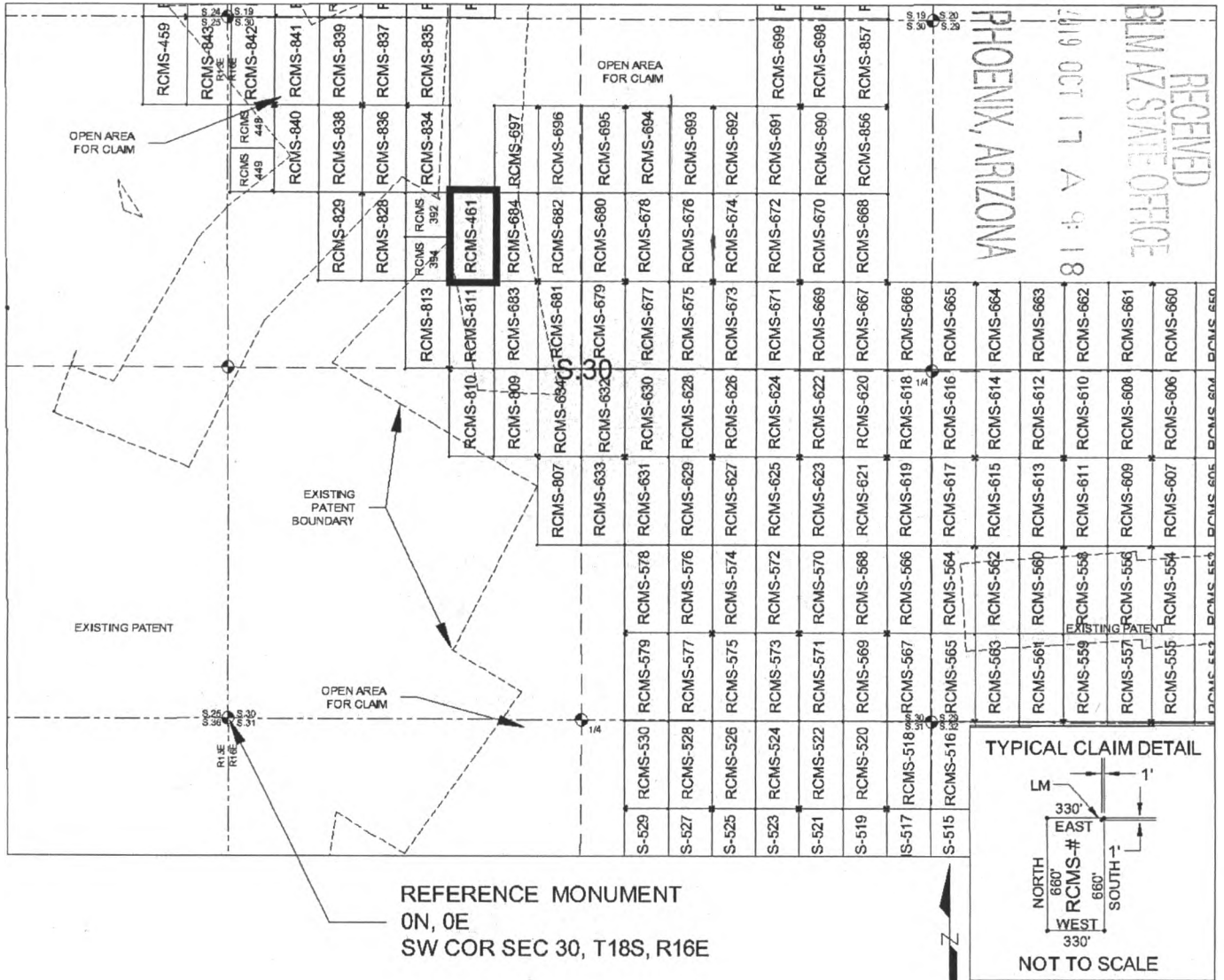
By: JOEL KARTONER
AGENT: Darling Geomatics

AMC 457657

When Filed Return To:
 Rosemont Copper Company
 5255 East Williams Circle
 Suite 1065
 Tucson, Arizona 85711

MILL SITE MAP

Mill Site (x) Placer ()



SCALE 1" = 1320 ft.

1. The above map depicts the RCMS-461 mill site claim, which is located in Section(s) 30, Township 18 SOUTH, Range 16 EAST, Gila & Salt River Meridian, Pima County, Arizona.
2. The type of corner and location monuments used are as follows: 2"X2"X5' WOOD POSTS.
3. The SOUTHWEST CORNER of the claim is located 3285 feet North and 1659 feet East from the Southwest Corner of Section 30, T18S, R16E, Gila & Salt River Meridian, Pima County, Arizona. The bearings of side lines are NORTH and SOUTH and the bearings of the end lines are EAST and WEST. Distances in feet between claim corners are 330 feet for end lines and 660 for side lines.


AMC457657

When Filed Return To:
Rosemont Copper Company
5255 East Williams Circle
Suite 1065
Tucson, Arizona 85711

LOCATION NOTICE FOR MILL SITE CLAIM

NOTICE IS HEREBY GIVEN that the RCMS-462 mill site claim
has been located by:

Rosemont Copper Company
5255 East Williams Circle
Suite 1065
Tucson, Arizona 85711



The general course of this claim is SOUTH TO NORTH and it is situated in the Rosemont Mining District in Pima County, Arizona. This claim is 660 feet in length and 330 feet in width, comprising approximately 5 acres. This claim is marked by five monuments, one at each corner and one at the location monument of each claim.

The location monument on which this notice is posted is situated within:

Section 31, Township 18 SOUTH, Range 16 EAST, Gila & Salt River Meridian, Pima County, Arizona and this claim encompasses portions of the following quarter section(s): THE NE 1/4 OF SECTION 31 & THE NW 1/4 OF SECTION 32, T18S, R16E, Gila & Salt River Meridian, Pima County, Arizona.

The location monument is set inside the SOUTHWEST corner of the claim, approximately 1 foot EAST of the WEST line of the claim and 1 foot NORTH of the SOUTH line of the claim.

The locality of this claim with reference to some natural object or permanent monument and additional information (if any) concerning its locality are as follows:

The SOUTHWEST CORNER of the claim is located 3260 feet North and 319 feet West from the Southwest Corner of Section 32, T18S, R16E, Gila & Salt River Meridian, Pima County, Arizona.

The undersigned, as agent for and on behalf of the locator, claims the ground as described above and as set forth on the attached claim map. This mill site claim is not intended to encroach on any private fee property or federal land that is not open for location. This mill site claim has been located for the purpose of appropriating nonmineral land (if any) that may lie within the boundaries of the underlying lode claim(s). This mill site claim is not intended as an abandonment of the underlying lode claim(s).

DATED AND POSTED on the ground this 11th day of September, 2019.

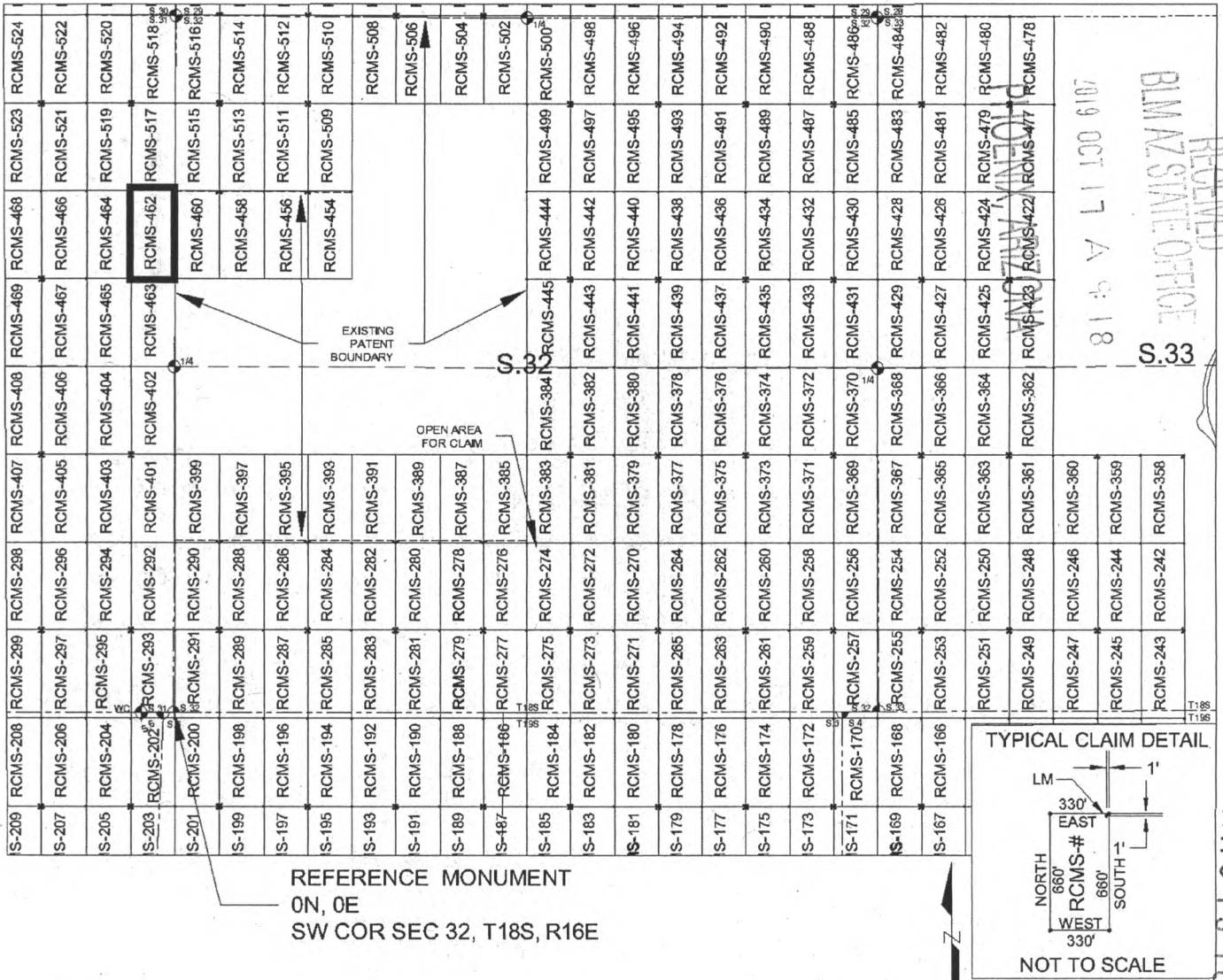
By: *Rachel D. Darling*
AGENT: Darling Geomatics

AMC457658

When Filed Return To:
 Rosemont Copper Company
 5255 East Williams Circle
 Suite 1065
 Tucson, Arizona 85711

MILL SITE MAP

Mill Site (x) Placer ()



SCALE 1" = 1320 ft.

1. The above map depicts the RCMS-462 mill site claim, which is located in Section(s) 31 & 32, Township 18 SOUTH, Range 16 EAST, Gila & Salt River Meridian, Pima County, Arizona.
2. The type of corner and location monuments used are as follows: 2"X2"X5' WOOD POSTS.
3. The SOUTHWEST CORNER of the claim is located 3260 feet North and 319 feet West from the Southwest Corner of Section 32, T18S, R16E, Gila & Salt River Meridian, Pima County, Arizona. The bearings of side lines are NORTH and SOUTH and the bearings of the end lines are EAST and WEST. Distances in feet between claim corners are 330 feet for end lines and 660 for side lines.

AMC 457658

When Filed Return To:
Rosemont Copper Company
5255 East Williams Circle
Suite 1065
Tucson, Arizona 85711

LOCATION NOTICE FOR MILL SITE CLAIM

NOTICE IS HEREBY GIVEN that the RCMS-463 mill site claim
has been located by:

Rosemont Copper Company
5255 East Williams Circle
Suite 1065
Tucson, Arizona 85711

BLM
Date
Stamp

RECEIVED
BLM AZ STATE OFFICE
2019 OCT 17 A 9:18
PHOENIX, ARIZONA

The general course of this claim is NORTH TO SOUTH and it is situated in the Rosemont Mining District in Pima County, Arizona. This claim is 660 feet in length and 330 feet in width, comprising approximately 5 acres. This claim is marked by five monuments, one at each corner and one at the location monument of each claim.

The location monument on which this notice is posted is situated within:

Section 31, Township 18 SOUTH, Range 16 EAST, Gila & Salt River Meridian, Pima County, Arizona and this claim encompasses portions of the following quarter section(s): THE NE 1/4 OF SECTION 31 & THE NW 1/4 OF SECTION 32, T18S, R16E, Gila & Salt River Meridian, Pima County, Arizona.

The location monument is set inside the NORTHWEST corner of the claim, approximately 1 foot EAST of the WEST line of the claim and 1 foot SOUTH of the NORTH line of the claim.

The locality of this claim with reference to some natural object or permanent monument and additional information (if any) concerning its locality are as follows:

The NORTHWEST CORNER of the claim is located 3260 feet North and 319 feet West from the Southwest Corner of Section 32, T18S, R16E, Gila & Salt River Meridian, Pima County, Arizona.

The undersigned, as agent for and on behalf of the locator, claims the ground as described above and as set forth on the attached claim map. This mill site claim is not intended to encroach on any private fee property or federal land that is not open for location. This mill site claim has been located for the purpose of appropriating nonmineral land (if any) that may lie within the boundaries of the underlying lode claim(s). This mill site claim is not intended as an abandonment of the underlying lode claim(s).

DATED AND POSTED on the ground this 11th day of September, 2019.

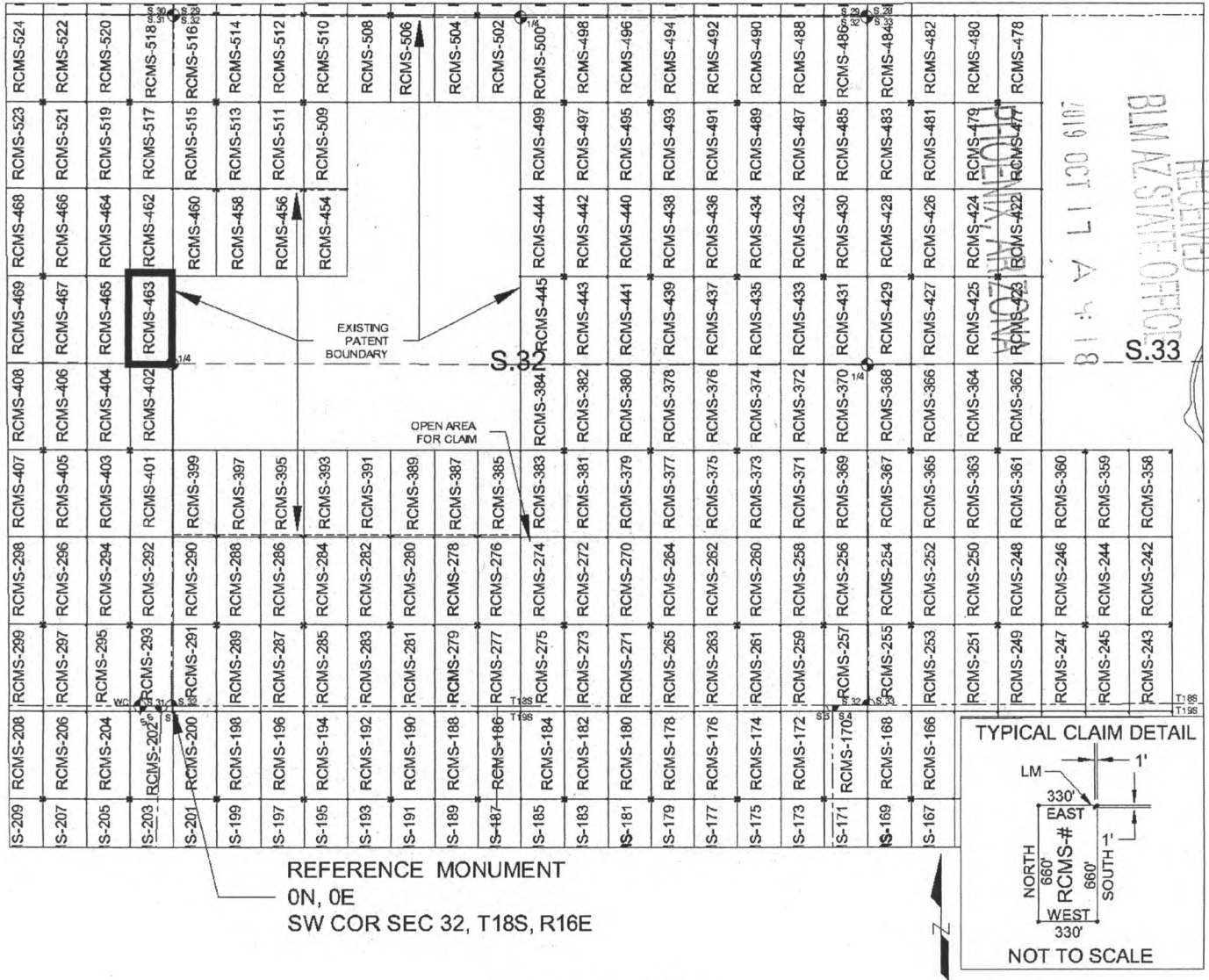
By: *Richard D. ...*
AGENT: Darling Geomatics

AMC457659

When Filed Return To:
 Rosemont Copper Company
 5255 East Williams Circle
 Suite 1065
 Tucson, Arizona 85711

MILL SITE MAP

Mill Site (x) Placer ()



SCALE 1" = 1320 ft.

1. The above map depicts the RCMS-463 mill site claim, which is located in Section(s) 31 & 32, Township 18 SOUTH, Range 16 EAST, Gila & Salt River Meridian, Pima County, Arizona.
2. The type of corner and location monuments used are as follows: 2"X2"X5' WOOD POSTS.
3. The NORTHWEST CORNER of the claim is located 3260 feet North and 319 feet West from the Southwest Corner of Section 32, T18S, R16E, Gila & Salt River Meridian, Pima County, Arizona. The bearings of side lines are NORTH and SOUTH and the bearings of the end lines are EAST and WEST. Distances in feet between claim corners are 330 feet for end lines and 660 for side lines.

AMC457659

When Filed Return To:
Rosemont Copper Company
5255 East Williams Circle
Suite 1065
Tucson, Arizona 85711

LOCATION NOTICE FOR MILL SITE CLAIM

NOTICE IS HEREBY GIVEN that the RCMS-464 mill site claim
has been located by:

Rosemont Copper Company
5255 East Williams Circle
Suite 1065
Tucson, Arizona 85711

BLM
Date
Stamp

RECEIVED
BLM AZ STATE OFFICE
2019 OCT 17 A 9:18
PHOENIX, ARIZONA

The general course of this claim is SOUTH TO NORTH and it is situated in the Rosemont Mining District in Pima County, Arizona. This claim is 660 feet in length and 330 feet in width, comprising approximately 5 acres. This claim is marked by five monuments, one at each corner and one at the location monument of each claim.

The location monument on which this notice is posted is situated within:

Section 31, Township 18 SOUTH, Range 16 EAST, Gila & Salt River Meridian, Pima County, Arizona and this claim encompasses portions of the following quarter section(s): THE NE 1/4 OF SECTION 31, T18S, R16E, Gila & Salt River Meridian, Pima County, Arizona.

The location monument is set inside the SOUTHEAST corner of the claim, approximately 1 foot WEST of the EAST line of the claim and 1 foot NORTH of the SOUTH line of the claim.

The locality of this claim with reference to some natural object or permanent monument and additional information (if any) concerning its locality are as follows:

The SOUTHEAST CORNER of the claim is located 3260 feet North and 319 feet West from the Southwest Corner of Section 32, T18S, R16E, Gila & Salt River Meridian, Pima County, Arizona.

The undersigned, as agent for and on behalf of the locator, claims the ground as described above and as set forth on the attached claim map. This mill site claim is not intended to encroach on any private fee property or federal land that is not open for location. This mill site claim has been located for the purpose of appropriating nonmineral land (if any) that may lie within the boundaries of the underlying lode claim(s). This mill site claim is not intended as an abandonment of the underlying lode claim(s).

DATED AND POSTED on the ground this 11th day of September, 2019.

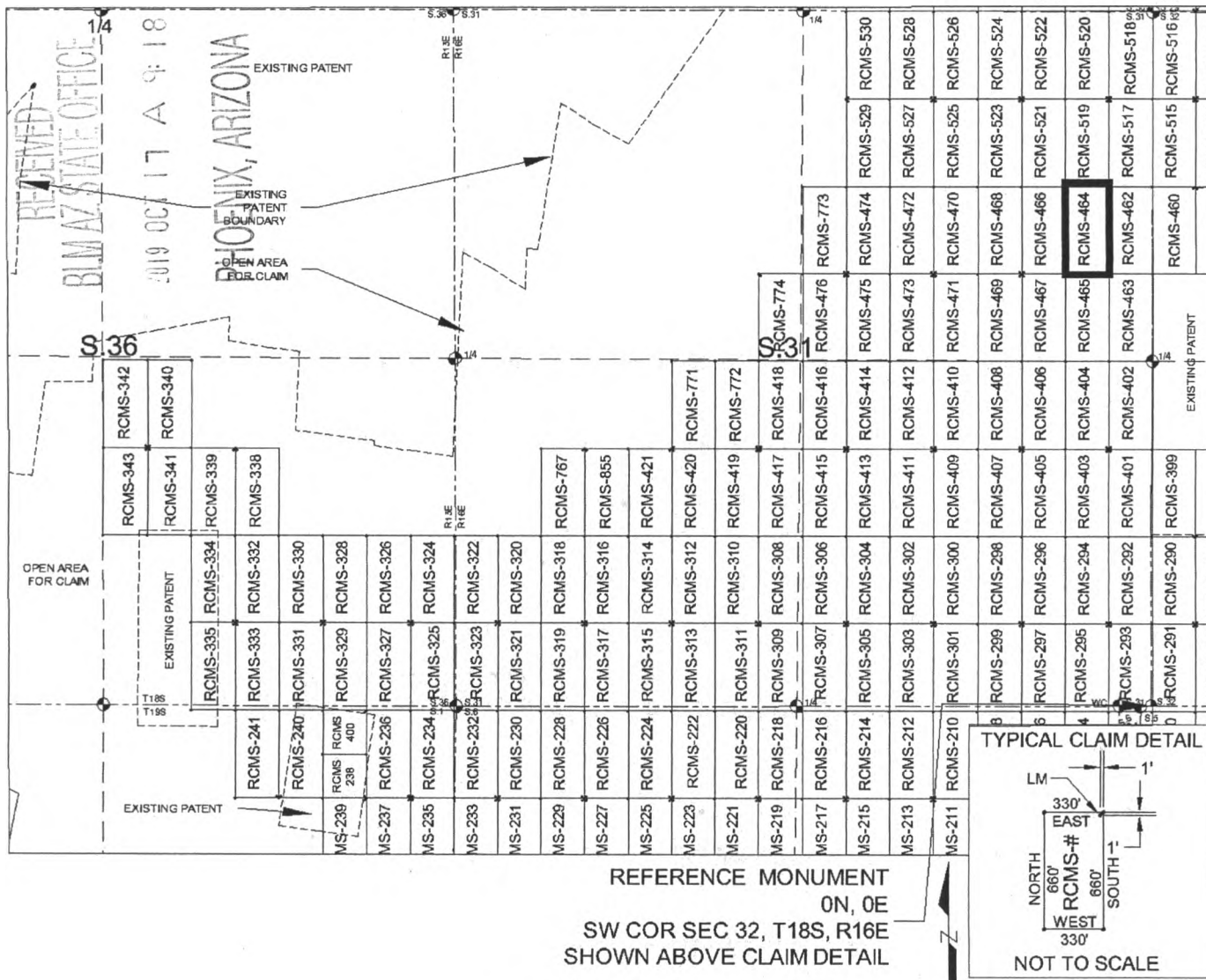
By: Darling Geomatics
AGENT: Darling Geomatics

AMC 457660

When Filed Return To:
 Rosemont Copper Company
 5255 East Williams Circle
 Suite 1065
 Tucson, Arizona 85711

MILL SITE MAP

Mill Site (x) Placer ()



AMC457660

1. The above map depicts the RCMS-464 mill site claim, which is located in Section(s) 31, Township 18 SOUTH, Range 16 EAST, Gila & Salt River Meridian, Pima County, Arizona.
2. The type of corner and location monuments used are as follows: 2"X2"X5' WOOD POSTS.
3. The SOUTHEAST CORNER of the claim is located 3260 feet North and 319 feet West from the Southwest Corner of Section 32, T18S, R16E, Gila & Salt River Meridian, Pima County, Arizona. The bearings of side lines are NORTH and SOUTH and the bearings of the end lines are EAST and WEST. Distances in feet between claim corners are 330 feet for end lines and 660 for side lines.

When Filed Return To:
Rosemont Copper Company
5255 East Williams Circle
Suite 1065
Tucson, Arizona 85711

LOCATION NOTICE FOR MILL SITE CLAIM

NOTICE IS HEREBY GIVEN that the RCMS-465 mill site claim
has been located by:

Rosemont Copper Company
5255 East Williams Circle
Suite 1065
Tucson, Arizona 85711

BLM
Date
Stamp

RECEIVED
BLM AZ STATE OFFICE
2019 OCT 17 A 9:18
PHOENIX, ARIZONA

The general course of this claim is NORTH TO SOUTH and it is situated in the Rosemont Mining District in Pima County, Arizona. This claim is 660 feet in length and 330 feet in width, comprising approximately 5 acres. This claim is marked by five monuments, one at each corner and one at the location monument of each claim.

The location monument on which this notice is posted is situated within:

Section 31, Township 18 SOUTH, Range 16 EAST, Gila & Salt River Meridian, Pima County, Arizona and this claim encompasses portions of the following quarter section(s): THE NE 1/4 OF SECTION 31 & THE SE 1/4 OF SECTION 31, T18S, R16E, Gila & Salt River Meridian, Pima County, Arizona.

The location monument is set inside the NORTHEAST corner of the claim, approximately 1 foot WEST of the EAST line of the claim and 1 foot SOUTH of the NORTH line of the claim.

The locality of this claim with reference to some natural object or permanent monument and additional information (if any) concerning its locality are as follows:

The NORTHEAST CORNER of the claim is located 3260 feet North and 319 feet West from the Southwest Corner of Section 32, T18S, R16E, Gila & Salt River Meridian, Pima County, Arizona.

The undersigned, as agent for and on behalf of the locator, claims the ground as described above and as set forth on the attached claim map. This mill site claim is not intended to encroach on any private fee property or federal land that is not open for location. This mill site claim has been located for the purpose of appropriating nonmineral land (if any) that may lie within the boundaries of the underlying lode claim(s). This mill site claim is not intended as an abandonment of the underlying lode claim(s).

DATED AND POSTED on the ground this 11th day of September, 2019.

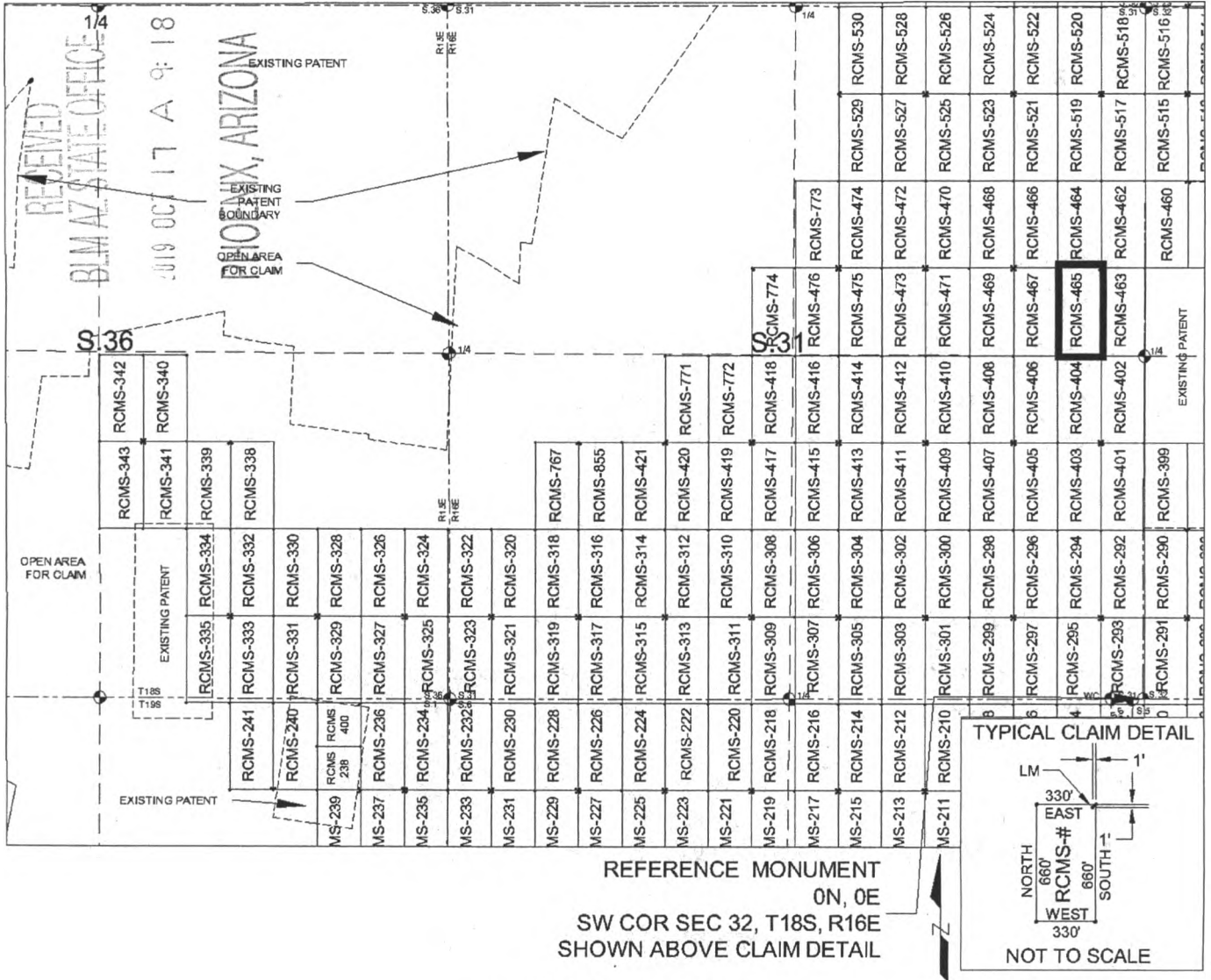
By: [Signature]
AGENT: Darling Geomatics

AMC457661

When Filed Return To:
 Rosemont Copper Company
 5255 East Williams Circle
 Suite 1065
 Tucson, Arizona 85711

MILL SITE MAP

Mill Site (x) Placer ()



SCALE 1" = 1320 ft.

1. The above map depicts the RCMS-465 mill site claim, which is located in Section(s) 31, Township 18 SOUTH, Range 16 EAST, Gila & Salt River Meridian, Pima County, Arizona.
2. The type of corner and location monuments used are as follows: 2"X2"X5' WOOD POSTS.
3. The NORTHEAST CORNER of the claim is located 3260 feet North and 319 feet West from the Southwest Corner of Section 32, T18S, R16E, Gila & Salt River Meridian, Pima County, Arizona. The bearings of side lines are NORTH and SOUTH and the bearings of the end lines are EAST and WEST. Distances in feet between claim corners are 330 feet for end lines and 660 for side lines.


AMC 457661

When Filed Return To:
Rosemont Copper Company
5255 East Williams Circle
Suite 1065
Tucson, Arizona 85711

LOCATION NOTICE FOR MILL SITE CLAIM

NOTICE IS HEREBY GIVEN that the RCMS-466 mill site claim
has been located by:

Rosemont Copper Company
5255 East Williams Circle
Suite 1065
Tucson, Arizona 85711



The general course of this claim is SOUTH TO NORTH and it is situated in the Rosemont Mining District in Pima County, Arizona. This claim is 660 feet in length and 330 feet in width, comprising approximately 5 acres. This claim is marked by five monuments, one at each corner and one at the location monument of each claim.

The location monument on which this notice is posted is situated within:
Section 31, Township 18 SOUTH, Range 16 EAST, Gila & Salt River Meridian, Pima County, Arizona and this claim encompasses portions of the following quarter section(s): THE NE 1/4 OF SECTION 31, T18S, R16E, Gila & Salt River Meridian, Pima County, Arizona.

The location monument is set inside the SOUTHWEST corner of the claim, approximately 1 foot EAST of the WEST line of the claim and 1 foot NORTH of the SOUTH line of the claim.

The locality of this claim with reference to some natural object or permanent monument and additional information (if any) concerning its locality are as follows:

The SOUTHWEST CORNER of the claim is located 3260 feet North and 979 feet West from the Southwest Corner of Section 32, T18S, R16E, Gila & Salt River Meridian, Pima County, Arizona.

The undersigned, as agent for and on behalf of the locator, claims the ground as described above and as set forth on the attached claim map. This mill site claim is not intended to encroach on any private fee property or federal land that is not open for location. This mill site claim has been located for the purpose of appropriating nonmineral land (if any) that may lie within the boundaries of the underlying lode claim(s). This mill site claim is not intended as an abandonment of the underlying lode claim(s).

DATED AND POSTED on the ground this 11th day of September, 2019.

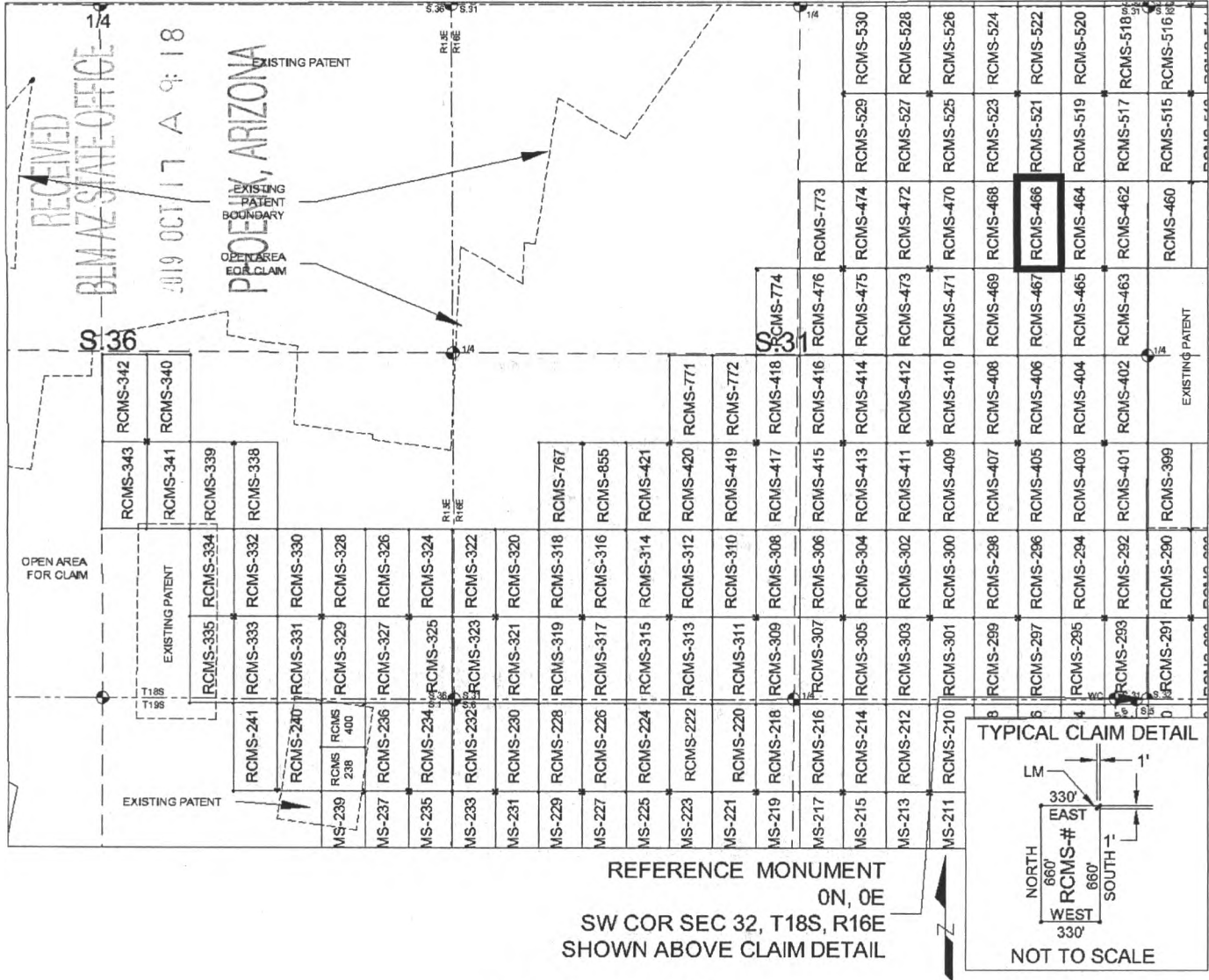
By: [Signature]
AGENT: Darling Geomatics

AMC457662

When Filed Return To:
 Rosemont Copper Company
 5255 East Williams Circle
 Suite 1065
 Tucson, Arizona 85711

MILL SITE MAP

Mill Site (x) Placer ()



SCALE 1" = 1320 ft.

1. The above map depicts the RCMS-466 mill site claim, which is located in Section(s) 31, Township 18 SOUTH, Range 16 EAST, Gila & Salt River Meridian, Pima County, Arizona.
2. The type of corner and location monuments used are as follows: 2"X2"X5' WOOD POSTS.
3. The SOUTHWEST CORNER of the claim is located 3260 feet North and 979 feet West from the Southwest Corner of Section 32, T18S, R16E, Gila & Salt River Meridian, Pima County, Arizona. The bearings of side lines are NORTH and SOUTH and the bearings of the end lines are EAST and WEST. Distances in feet between claim corners are 330 feet for end lines and 660 for side lines.

AMC457662

When Filed Return To:
Rosemont Copper Company
5255 East Williams Circle
Suite 1065
Tucson, Arizona 85711

LOCATION NOTICE FOR MILL SITE CLAIM

NOTICE IS HEREBY GIVEN that the RCMS-467 mill site claim
has been located by:

Rosemont Copper Company
5255 East Williams Circle
Suite 1065
Tucson, Arizona 85711

RECEIVED
BLM AZ STATE OFFICE
2019 OCT 17 A 9:18
PHOENIX, ARIZONA

BLM
Date
Stamp

The general course of this claim is NORTH TO SOUTH and it is situated in the Rosemont Mining District in Pima County, Arizona. This claim is 660 feet in length and 330 feet in width, comprising approximately 5 acres. This claim is marked by five monuments, one at each corner and one at the location monument of each claim.

The location monument on which this notice is posted is situated within:

Section 31, Township 18 SOUTH, Range 16 EAST, Gila & Salt River Meridian, Pima County, Arizona and this claim encompasses portions of the following quarter section(s): THE NE 1/4 OF SECTION 31 & THE SE 1/4 OF SECTION 31, T18S, R16E, Gila & Salt River Meridian, Pima County, Arizona.

The location monument is set inside the NORTHWEST corner of the claim, approximately 1 foot EAST of the WEST line of the claim and 1 foot SOUTH of the NORTH line of the claim.

The locality of this claim with reference to some natural object or permanent monument and additional information (if any) concerning its locality are as follows:

The NORTHWEST CORNER of the claim is located 3260 feet North and 979 feet West from the Southwest Corner of Section 32, T18S, R16E, Gila & Salt River Meridian, Pima County, Arizona.

The undersigned, as agent for and on behalf of the locator, claims the ground as described above and as set forth on the attached claim map. This mill site claim is not intended to encroach on any private fee property or federal land that is not open for location. This mill site claim has been located for the purpose of appropriating nonmineral land (if any) that may lie within the boundaries of the underlying lode claim(s). This mill site claim is not intended as an abandonment of the underlying lode claim(s).

DATED AND POSTED on the ground this 17th day of September, 2019.

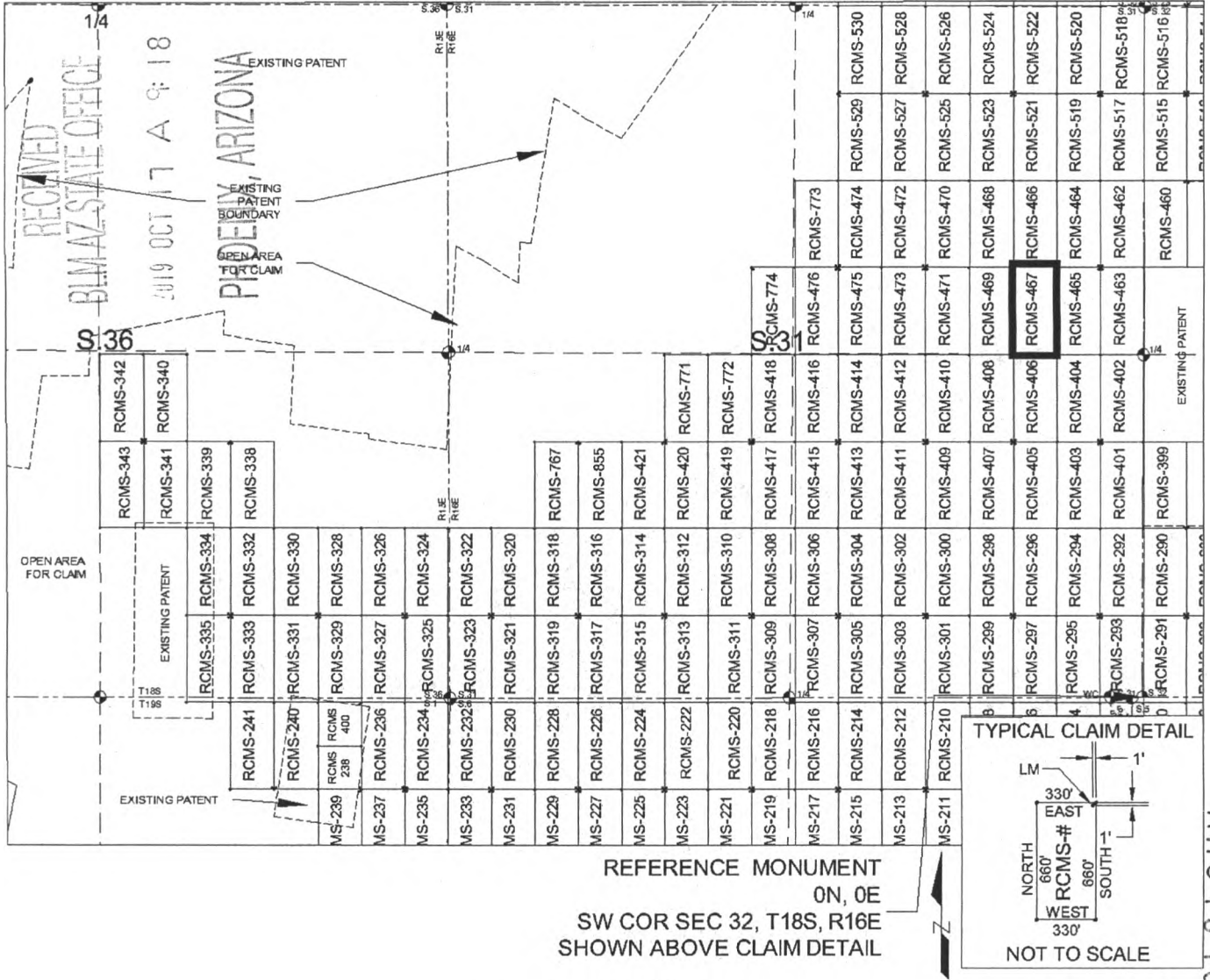
By: [Signature]
AGENT: Darling Geomatics

AMC 45763

When Filed Return To:
 Rosemont Copper Company
 5255 East Williams Circle
 Suite 1065
 Tucson, Arizona 85711

MILL SITE MAP

Mill Site (x) Placer ()



SCALE 1" = 1320 ft.

1. The above map depicts the RCMS-467 mill site claim, which is located in Section(s) 31, Township 18 SOUTH, Range 16 EAST, Gila & Salt River Meridian, Pima County, Arizona.
2. The type of corner and location monuments used are as follows: 2"X2"X5' WOOD POSTS.
3. The NORTHWEST CORNER of the claim is located 3260 feet North and 979 feet West from the Southwest Corner of Section 32, T18S, R16E, Gila & Salt River Meridian, Pima County, Arizona. The bearings of side lines are NORTH and SOUTH and the bearings of the end lines are EAST and WEST. Distances in feet between claim corners are 330 feet for end lines and 660 for side lines.

AMC457663

When Filed Return To:
Rosemont Copper Company
5255 East Williams Circle
Suite 1065
Tucson, Arizona 85711

LOCATION NOTICE FOR MILL SITE CLAIM

NOTICE IS HEREBY GIVEN that the RCMS-468 mill site claim
has been located by:

Rosemont Copper Company
5255 East Williams Circle
Suite 1065
Tucson, Arizona 85711

BLM Date Stamp	2019 OCT 17 A 9:18 PHOENIX, ARIZONA RECEIVED BLM AZ STATE OFFICE
----------------------	---

The general course of this claim is SOUTH TO NORTH and it is situated in the Rosemont Mining District in Pima County, Arizona. This claim is 660 feet in length and 330 feet in width, comprising approximately 5 acres. This claim is marked by five monuments, one at each corner and one at the location monument of each claim.

The location monument on which this notice is posted is situated within:
Section 31, Township 18 SOUTH, Range 16 EAST, Gila & Salt River Meridian, Pima County, Arizona and this claim encompasses portions of the following quarter section(s): THE NE 1/4 OF SECTION 31, T18S, R16E, Gila & Salt River Meridian, Pima County, Arizona.

The location monument is set inside the SOUTHEAST corner of the claim, approximately 1 foot WEST of the EAST line of the claim and 1 foot NORTH of the SOUTH line of the claim.

The locality of this claim with reference to some natural object or permanent monument and additional information (if any) concerning its locality are as follows:

The SOUTHEAST CORNER of the claim is located 3260 feet North and 979 feet West from the Southwest Corner of Section 32, T18S, R16E, Gila & Salt River Meridian, Pima County, Arizona.

The undersigned, as agent for and on behalf of the locator, claims the ground as described above and as set forth on the attached claim map. This mill site claim is not intended to encroach on any private fee property or federal land that is not open for location. This mill site claim has been located for the purpose of appropriating nonmineral land (if any) that may lie within the boundaries of the underlying lode claim(s). This mill site claim is not intended as an abandonment of the underlying lode claim(s).

DATED AND POSTED on the ground this 11th day of September, 2019.

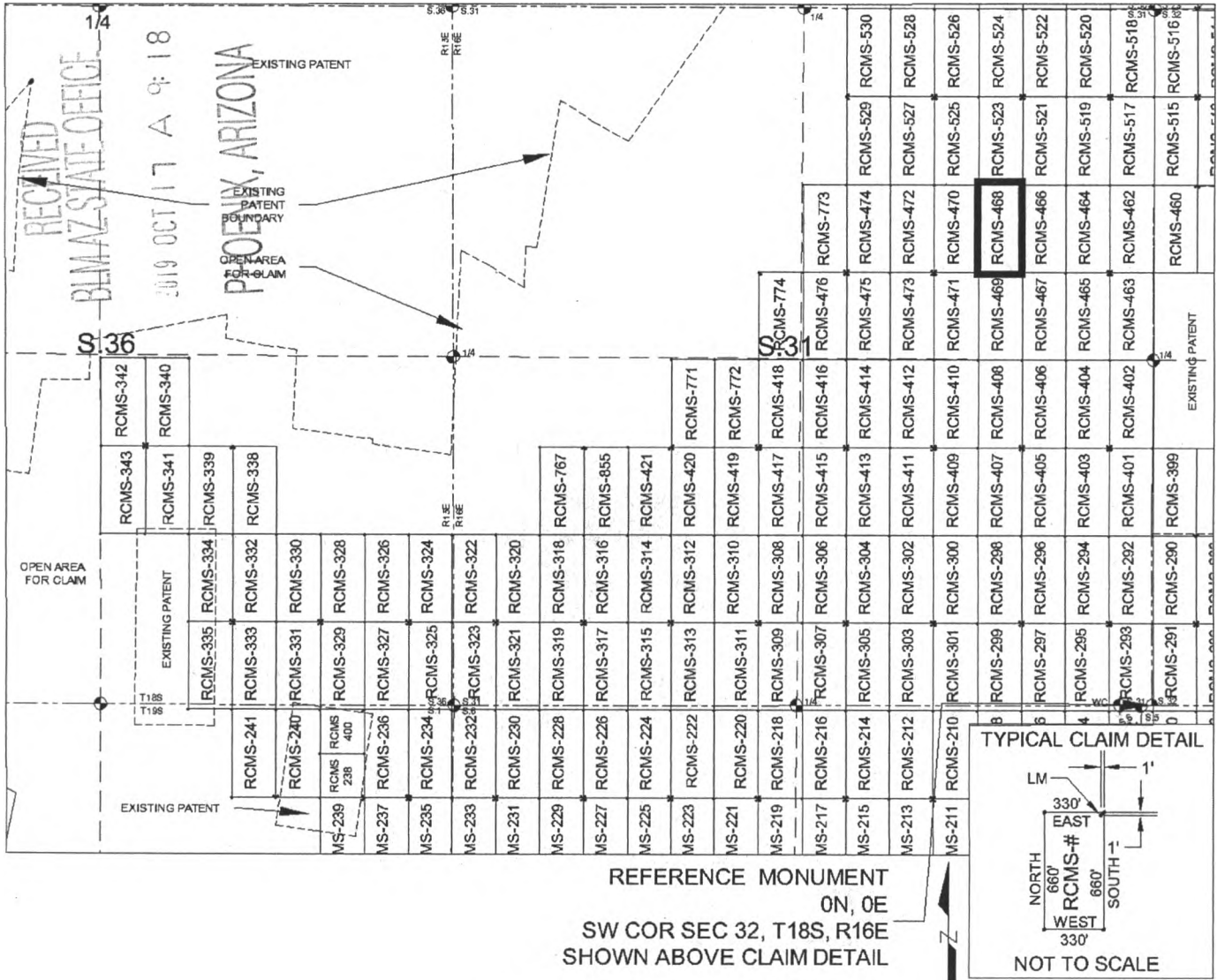
By: [Signature]
AGENT: Darling Geomatics

AMC 457064

When Filed Return To:
 Rosemont Copper Company
 5255 East Williams Circle
 Suite 1065
 Tucson, Arizona 85711

MILL SITE MAP

Mill Site (x) Placer ()



SCALE 1" = 1320 ft.

1. The above map depicts the RCMS-468 mill site claim, which is located in Section(s) 31, Township 18 SOUTH, Range 16 EAST, Gila & Salt River Meridian, Pima County, Arizona.
2. The type of corner and location monuments used are as follows: 2"X2"X5' WOOD POSTS.
3. The SOUTHEAST CORNER of the claim is located 3260 feet North and 979 feet West from the Southwest Corner of Section 32, T18S, R16E, Gila & Salt River Meridian, Pima County, Arizona. The bearings of side lines are NORTH and SOUTH and the bearings of the end lines are EAST and WEST. Distances in feet between claim corners are 330 feet for end lines and 660 for side lines.

AMC457664

When Filed Return To:
Rosemont Copper Company
5255 East Williams Circle
Suite 1065
Tucson, Arizona 85711

LOCATION NOTICE FOR MILL SITE CLAIM

NOTICE IS HEREBY GIVEN that the RCMS-469 mill site claim
has been located by:

Rosemont Copper Company
5255 East Williams Circle
Suite 1065
Tucson, Arizona 85711

RECEIVED
BLM AZ STATE OFFICE
2019 OCT 17 A 9:18
PHOENIX, ARIZONA

BLM
Date
Stamp

The general course of this claim is NORTH TO SOUTH and it is situated in the Rosemont Mining District in Pima County, Arizona. This claim is 660 feet in length and 330 feet in width, comprising approximately 5 acres. This claim is marked by five monuments, one at each corner and one at the location monument of each claim.

The location monument on which this notice is posted is situated within:

Section 31, Township 18 SOUTH, Range 16 EAST, Gila & Salt River Meridian, Pima County, Arizona and this claim encompasses portions of the following quarter section(s): THE NE 1/4 OF SECTION 31 & THE SE 1/4 OF SECTION 31, T18S, R16E, Gila & Salt River Meridian, Pima County, Arizona.

The location monument is set inside the NORTHEAST corner of the claim, approximately 1 foot WEST of the EAST line of the claim and 1 foot SOUTH of the NORTH line of the claim.

The locality of this claim with reference to some natural object or permanent monument and additional information (if any) concerning its locality are as follows:

The NORTHEAST CORNER of the claim is located 3260 feet North and 979 feet West from the Southwest Corner of Section 32, T18S, R16E, Gila & Salt River Meridian, Pima County, Arizona.

The undersigned, as agent for and on behalf of the locator, claims the ground as described above and as set forth on the attached claim map. This mill site claim is not intended to encroach on any private fee property or federal land that is not open for location. This mill site claim has been located for the purpose of appropriating nonmineral land (if any) that may lie within the boundaries of the underlying lode claim(s). This mill site claim is not intended as an abandonment of the underlying lode claim(s).

DATED AND POSTED on the ground this 11th day of September, 2019.

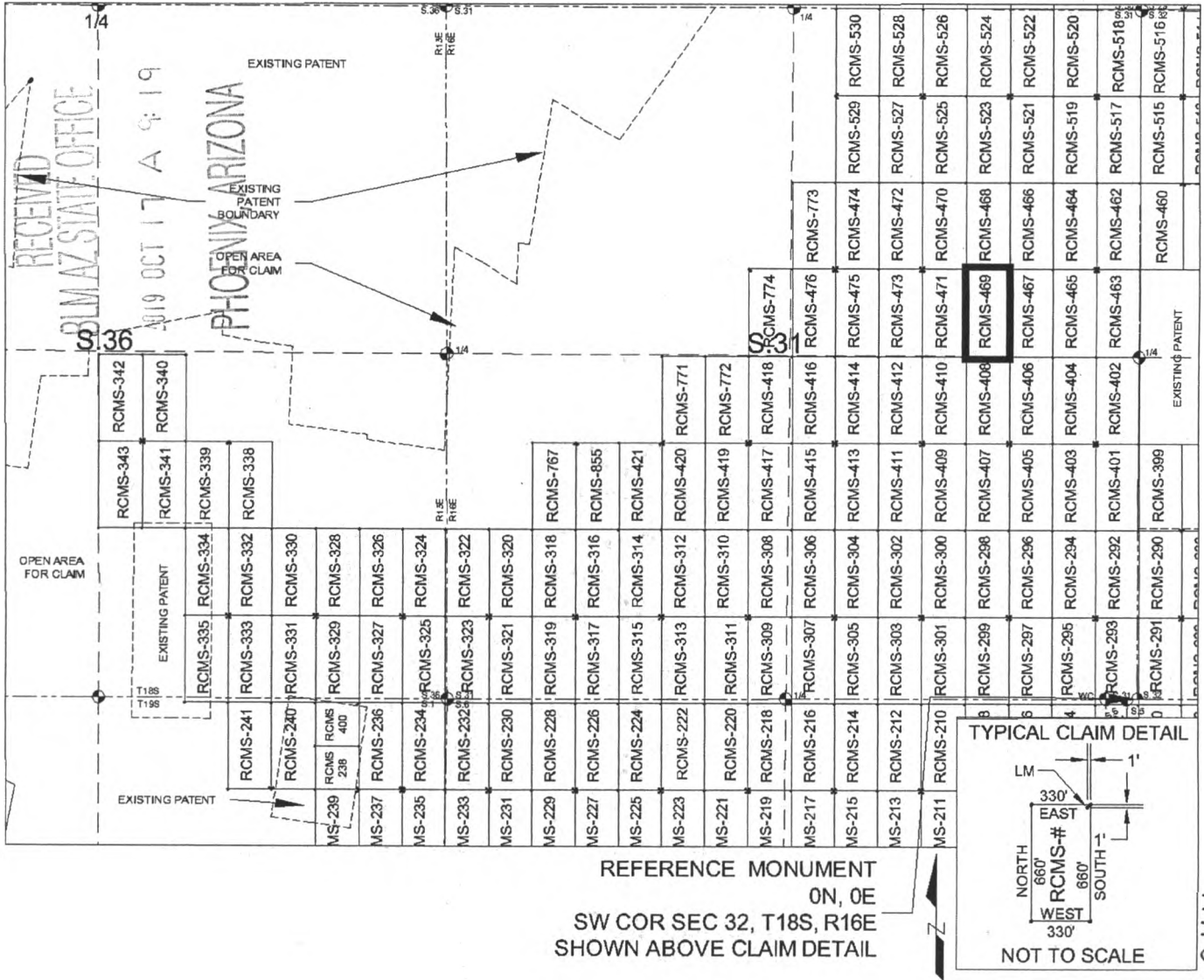
By: *[Signature]*
AGENT: Darling Geomatics

AMC 457665

When Filed Return To:
 Rosemont Copper Company
 5255 East Williams Circle
 Suite 1065
 Tucson, Arizona 85711

MILL SITE MAP

Mill Site (x) Placer ()



SCALE 1" = 1320 ft.

1. The above map depicts the RCMS-469 mill site claim, which is located in Section(s) 31, Township 18 SOUTH Range 16 EAST, Gila & Salt River Meridian, Pima County, Arizona.
2. The type of corner and location monuments used are as follows: 2"X2"X5' WOOD POSTS.
3. The NORTHEAST CORNER of the claim is located 3260 feet North and 979 feet West from the Southwest Corner of Section 32, T18S, R16E, Gila & Salt River Meridian, Pima County, Arizona. The bearings of side lines are NORTH and SOUTH and the bearings of the end lines are EAST and WEST. Distances in feet between claim corners are 330 feet for end lines and 660 for side lines.

AHC 457615

When Filed Return To:
Rosemont Copper Company
5255 East Williams Circle
Suite 1065
Tucson, Arizona 85711

LOCATION NOTICE FOR MILL SITE CLAIM

NOTICE IS HEREBY GIVEN that the RCMS-470 mill site claim
has been located by:

Rosemont Copper Company
5255 East Williams Circle
Suite 1065
Tucson, Arizona 85711

RECEIVED
BLM AZ STATE OFFICE
2019 OCT 17 A 9:19
PHOENIX, ARIZONA

BLM
Date
Stamp

The general course of this claim is SOUTH TO NORTH and it is situated in the Rosemont Mining District in Pima County, Arizona. This claim is 660 feet in length and 330 feet in width, comprising approximately 5 acres. This claim is marked by five monuments, one at each corner and one at the location monument of each claim.

The location monument on which this notice is posted is situated within:
Section 31, Township 18 SOUTH, Range 16 EAST, Gila & Salt River Meridian, Pima County, Arizona and this claim encompasses portions of the following quarter section(s): THE NE 1/4 OF SECTION 31, T18S, R16E, Gila & Salt River Meridian, Pima County, Arizona.

The location monument is set inside the SOUTHWEST corner of the claim, approximately 1 foot EAST of the WEST line of the claim and 1 foot NORTH of the SOUTH line of the claim.

The locality of this claim with reference to some natural object or permanent monument and additional information (if any) concerning its locality are as follows:

The SOUTHWEST CORNER of the claim is located 3260 feet North and 1639 feet West from the Southwest Corner of Section 32, T18S, R16E, Gila & Salt River Meridian, Pima County, Arizona.

The undersigned, as agent for and on behalf of the locator, claims the ground as described above and as set forth on the attached claim map. This mill site claim is not intended to encroach on any private fee property or federal land that is not open for location. This mill site claim has been located for the purpose of appropriating nonmineral land (if any) that may lie within the boundaries of the underlying lode claim(s). This mill site claim is not intended as an abandonment of the underlying lode claim(s).

DATED AND POSTED on the ground this 11th day of September, 2019.

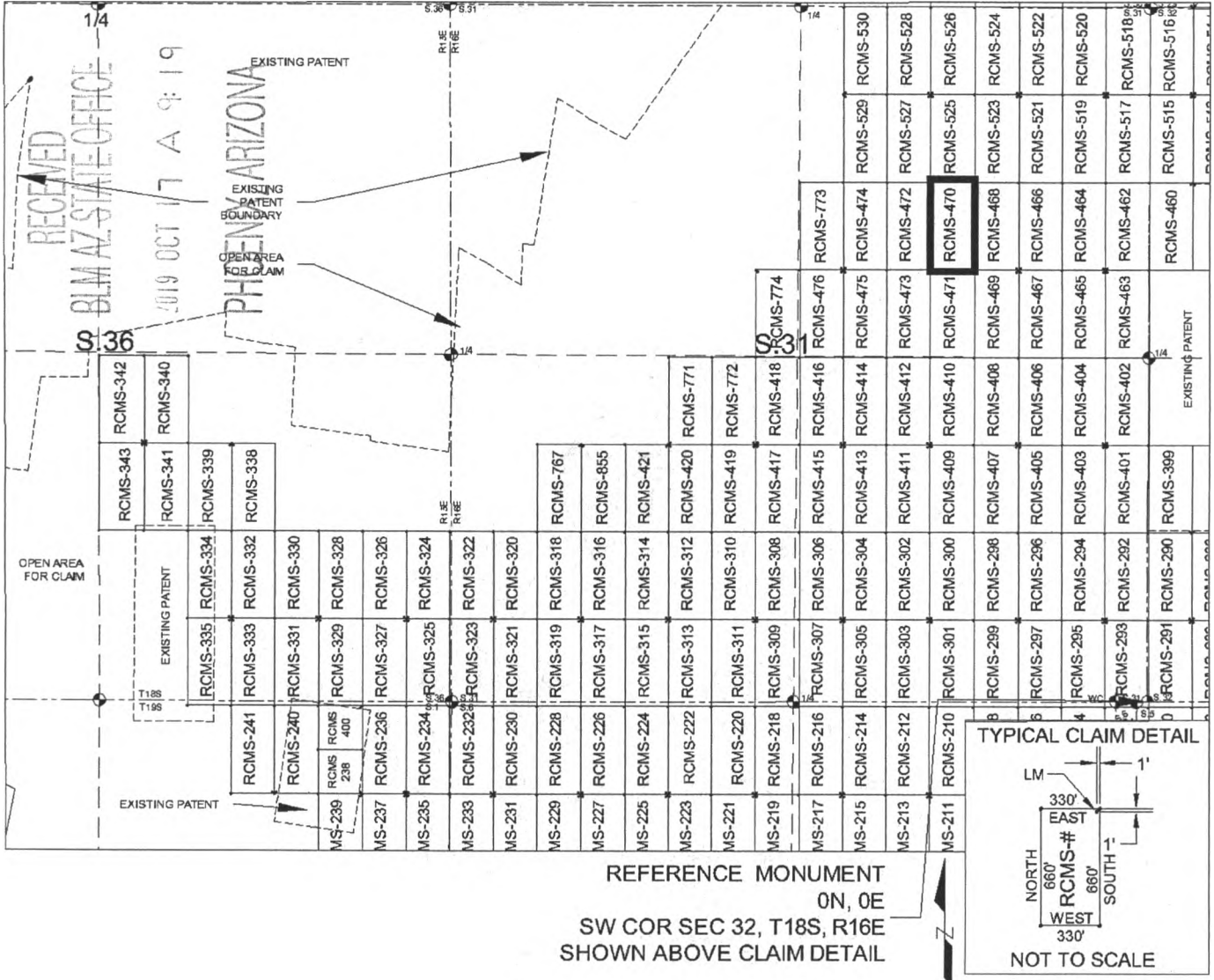
By: [Signature]
AGENT: Darling Geomatics

AMC457666

When Filed Return To:
 Rosemont Copper Company
 5255 East Williams Circle
 Suite 1065
 Tucson, Arizona 85711

MILL SITE MAP

Mill Site (x) Placer ()



SCALE 1" = 1320 ft.

1. The above map depicts the RCMS-470 mill site claim, which is located in Section(s) 31, Township 18 SOUTH, Range 16 EAST, Gila & Salt River Meridian, Pima County, Arizona.
2. The type of corner and location monuments used are as follows: 2"X2"X5' WOOD POSTS.
3. The SOUTHWEST CORNER of the claim is located 3260 feet North and 1639 feet West from the Southwest Corner of Section 32, T18S, R16E, Gila & Salt River Meridian, Pima County, Arizona. The bearings of side lines are NORTH and SOUTH and the bearings of the end lines are EAST and WEST. Distances in feet between claim corners are 330 feet for end lines and 660 for side lines.

AMC457666

When Filed Return To:
Rosemont Copper Company
5255 East Williams Circle
Suite 1065
Tucson, Arizona 85711

LOCATION NOTICE FOR MILL SITE CLAIM

NOTICE IS HEREBY GIVEN that the RCMS-471 mill site claim
has been located by:

Rosemont Copper Company
5255 East Williams Circle
Suite 1065
Tucson, Arizona 85711

BLM Date Stamp	RECEIVED BLM AZ STATE OFFICE 2019 OCT 17 A 9:44 PHOENIX, ARIZONA
----------------------	---

The general course of this claim is NORTH TO SOUTH and it is situated in the Rosemont Mining District in Pima County, Arizona. This claim is 660 feet in length and 330 feet in width, comprising approximately 5 acres. This claim is marked by five monuments, one at each corner and one at the location monument of each claim.

The location monument on which this notice is posted is situated within:

Section 31, Township 18 SOUTH, Range 16 EAST, Gila & Salt River Meridian, Pima County, Arizona and this claim encompasses portions of the following quarter section(s): THE NE 1/4 OF SECTION 31 & THE SE 1/4 OF SECTION 31, T18S, R16E, Gila & Salt River Meridian, Pima County, Arizona.

The location monument is set inside the NORTHWEST corner of the claim, approximately 1 foot EAST of the WEST line of the claim and 1 foot SOUTH of the NORTH line of the claim.

The locality of this claim with reference to some natural object or permanent monument and additional information (if any) concerning its locality are as follows:

The NORTHWEST CORNER of the claim is located 3260 feet North and 1639 feet West from the Southwest Corner of Section 32, T18S, R16E, Gila & Salt River Meridian, Pima County, Arizona.

The undersigned, as agent for and on behalf of the locator, claims the ground as described above and as set forth on the attached claim map. This mill site claim is not intended to encroach on any private fee property or federal land that is not open for location. This mill site claim has been located for the purpose of appropriating nonmineral land (if any) that may lie within the boundaries of the underlying lode claim(s). This mill site claim is not intended as an abandonment of the underlying lode claim(s).

DATED AND POSTED on the ground this 11th day of September, 2019.

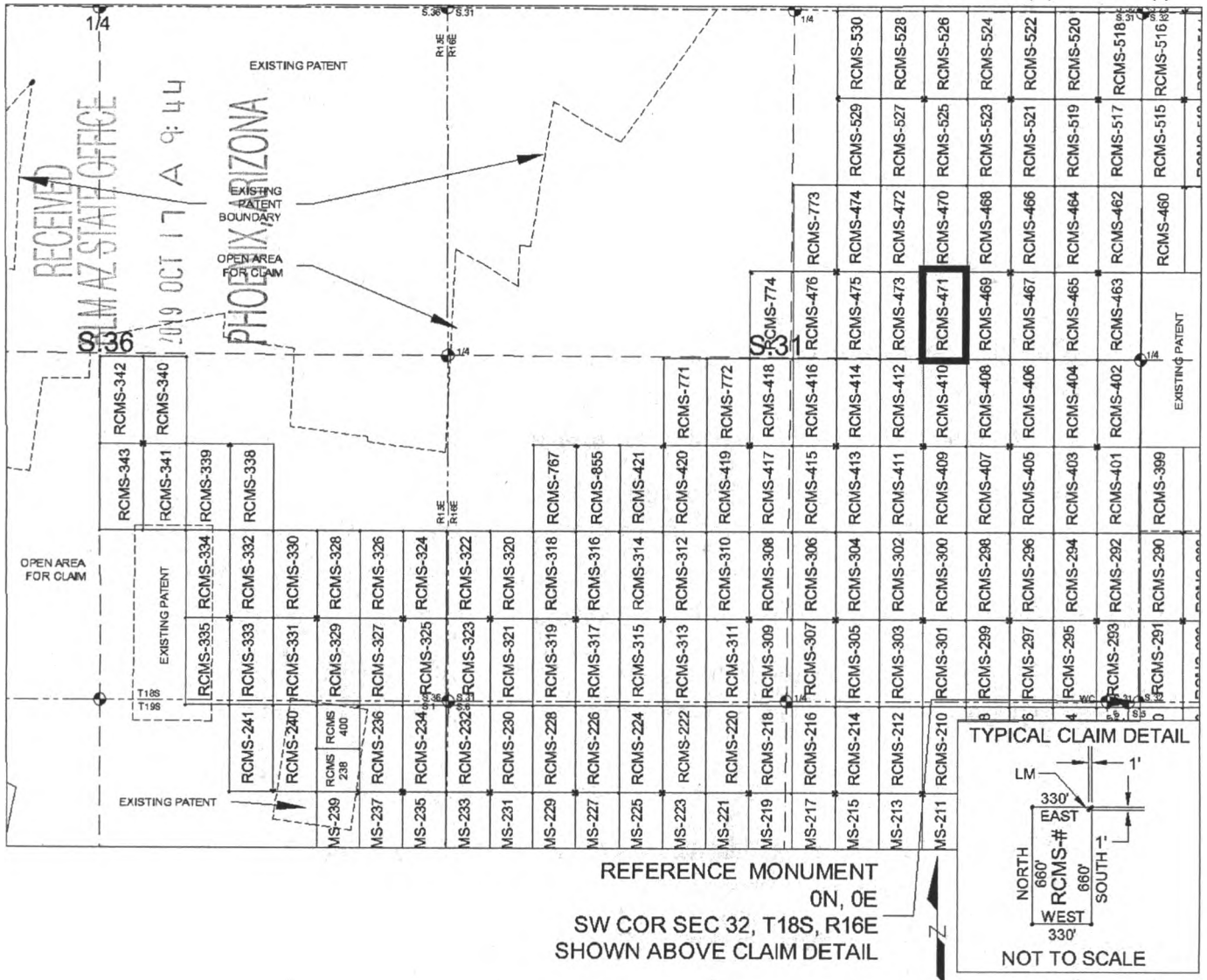
By: *Richard A. Berlin*
AGENT: Darling Geomatics

AMC457667

When Filed Return To:
 Rosemont Copper Company
 5255 East Williams Circle
 Suite 1065
 Tucson, Arizona 85711

MILL SITE MAP

Mill Site (x) Placer ()



SCALE 1" = 1320 ft.

1. The above map depicts the RCMS-471 mill site claim, which is located in Section(s) 31, Township 18 SOUTH, Range 16 EAST, Gila & Salt River Meridian, Pima County, Arizona.
2. The type of corner and location monuments used are as follows: 2"X2"X5' WOOD POSTS.
3. The NORTHWEST CORNER of the claim is located 3260 feet North and 1639 feet West from the Southwest Corner of Section 32, T18S, R16E, Gila & Salt River Meridian, Pima County, Arizona. The bearings of side lines are NORTH and SOUTH and the bearings of the end lines are EAST and WEST. Distances in feet between claim corners are 330 feet for end lines and 660 for side lines.

AMC457667

When Filed Return To:
Rosemont Copper Company
5255 East Williams Circle
Suite 1065
Tucson, Arizona 85711

LOCATION NOTICE FOR MILL SITE CLAIM

NOTICE IS HEREBY GIVEN that the RCMS-472 mill site claim
has been located by:

Rosemont Copper Company
5255 East Williams Circle
Suite 1065
Tucson, Arizona 85711

BLM
Date
Stamp

RECEIVED
BLM AZ STATE OFFICE

2019 OCT 17 A 9:44

PHOENIX, ARIZONA

The general course of this claim is SOUTH TO NORTH and it is situated in the Rosemont Mining District in Pima County, Arizona. This claim is 660 feet in length and 330 feet in width, comprising approximately 5 acres. This claim is marked by five monuments, one at each corner and one at the location monument of each claim.

The location monument on which this notice is posted is situated within:
Section 31, Township 18 SOUTH, Range 16 EAST, Gila & Salt River Meridian, Pima County, Arizona and this claim encompasses portions of the following quarter section(s): THE NE 1/4 OF SECTION 31, T18S, R16E, Gila & Salt River Meridian, Pima County, Arizona.

The location monument is set inside the SOUTHEAST corner of the claim, approximately 1 foot WEST of the EAST line of the claim and 1 foot NORTH of the SOUTH line of the claim.

The locality of this claim with reference to some natural object or permanent monument and additional information (if any) concerning its locality are as follows:

The SOUTHEAST CORNER of the claim is located 3260 feet North and 1639 feet West from the Southwest Corner of Section 32, T18S, R16E, Gila & Salt River Meridian, Pima County, Arizona.

The undersigned, as agent for and on behalf of the locator, claims the ground as described above and as set forth on the attached claim map. This mill site claim is not intended to encroach on any private fee property or federal land that is not open for location. This mill site claim has been located for the purpose of appropriating nonmineral land (if any) that may lie within the boundaries of the underlying lode claim(s). This mill site claim is not intended as an abandonment of the underlying lode claim(s).

DATED AND POSTED on the ground this 11th day of September, 2019.

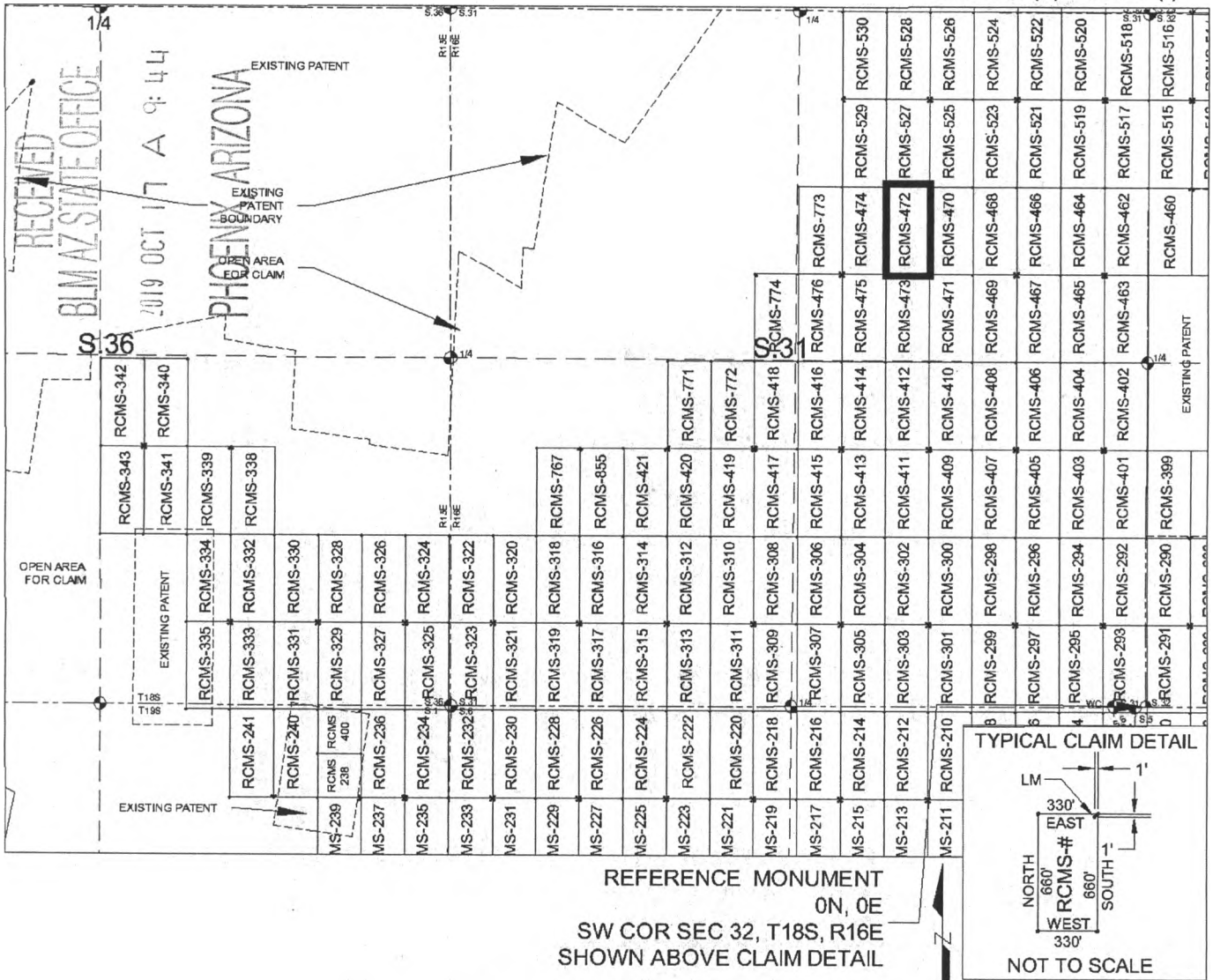
By: [Signature]
AGENT: Darling Geomatics

AMC457668

When Filed Return To:
 Rosemont Copper Company
 5255 East Williams Circle
 Suite 1065
 Tucson, Arizona 85711

MILL SITE MAP

Mill Site (x) Placer ()



SCALE 1" = 1320 ft.

1. The above map depicts the RCMS-472 mill site claim, which is located in Section(s) 31, Township 18 SOUTH, Range 16 EAST, Gila & Salt River Meridian, Pima County, Arizona.
2. The type of corner and location monuments used are as follows: 2"X2"X5' WOOD POSTS.
3. The SOUTHEAST CORNER of the claim is located 3260 feet North and 1639 feet West from the Southwest Corner of Section 32, T18S, R16E, Gila & Salt River Meridian, Pima County, Arizona. The bearings of side lines are NORTH and SOUTH and the bearings of the end lines are EAST and WEST. Distances in feet between claim corners are 330 feet for end lines and 660 for side lines.

AMC457668

When Filed Return To:
Rosemont Copper Company
5255 East Williams Circle
Suite 1065
Tucson, Arizona 85711

LOCATION NOTICE FOR MILL SITE CLAIM

NOTICE IS HEREBY GIVEN that the RCMS-473 mill site claim
has been located by:

Rosemont Copper Company
5255 East Williams Circle
Suite 1065
Tucson, Arizona 85711

BLM Date Stamp	RECEIVED BLM AZ STATE OFFICE 2019 OCT 17 A 9:44 PHOENIX, ARIZONA
----------------------	---

The general course of this claim is NORTH TO SOUTH and it is situated in the Rosemont Mining District in Pima County, Arizona. This claim is 660 feet in length and 330 feet in width, comprising approximately 5 acres. This claim is marked by five monuments, one at each corner and one at the location monument of each claim.

The location monument on which this notice is posted is situated within:

Section 31, Township 18 SOUTH, Range 16 EAST, Gila & Salt River Meridian, Pima County, Arizona and this claim encompasses portions of the following quarter section(s): THE NE 1/4 OF SECTION 31 & THE SE 1/4 OF SECTION 31, T18S, R16E, Gila & Salt River Meridian, Pima County, Arizona.

The location monument is set inside the NORTHEAST corner of the claim, approximately 1 foot WEST of the EAST line of the claim and 1 foot SOUTH of the NORTH line of the claim.

The locality of this claim with reference to some natural object or permanent monument and additional information (if any) concerning its locality are as follows:

The NORTHEAST CORNER of the claim is located 3260 feet North and 1639 feet West from the Southwest Corner of Section 32, T18S, R16E, Gila & Salt River Meridian, Pima County, Arizona.

The undersigned, as agent for and on behalf of the locator, claims the ground as described above and as set forth on the attached claim map. This mill site claim is not intended to encroach on any private fee property or federal land that is not open for location. This mill site claim has been located for the purpose of appropriating nonmineral land (if any) that may lie within the boundaries of the underlying lode claim(s). This mill site claim is not intended as an abandonment of the underlying lode claim(s).

DATED AND POSTED on the ground this 11th day of September, 2019.

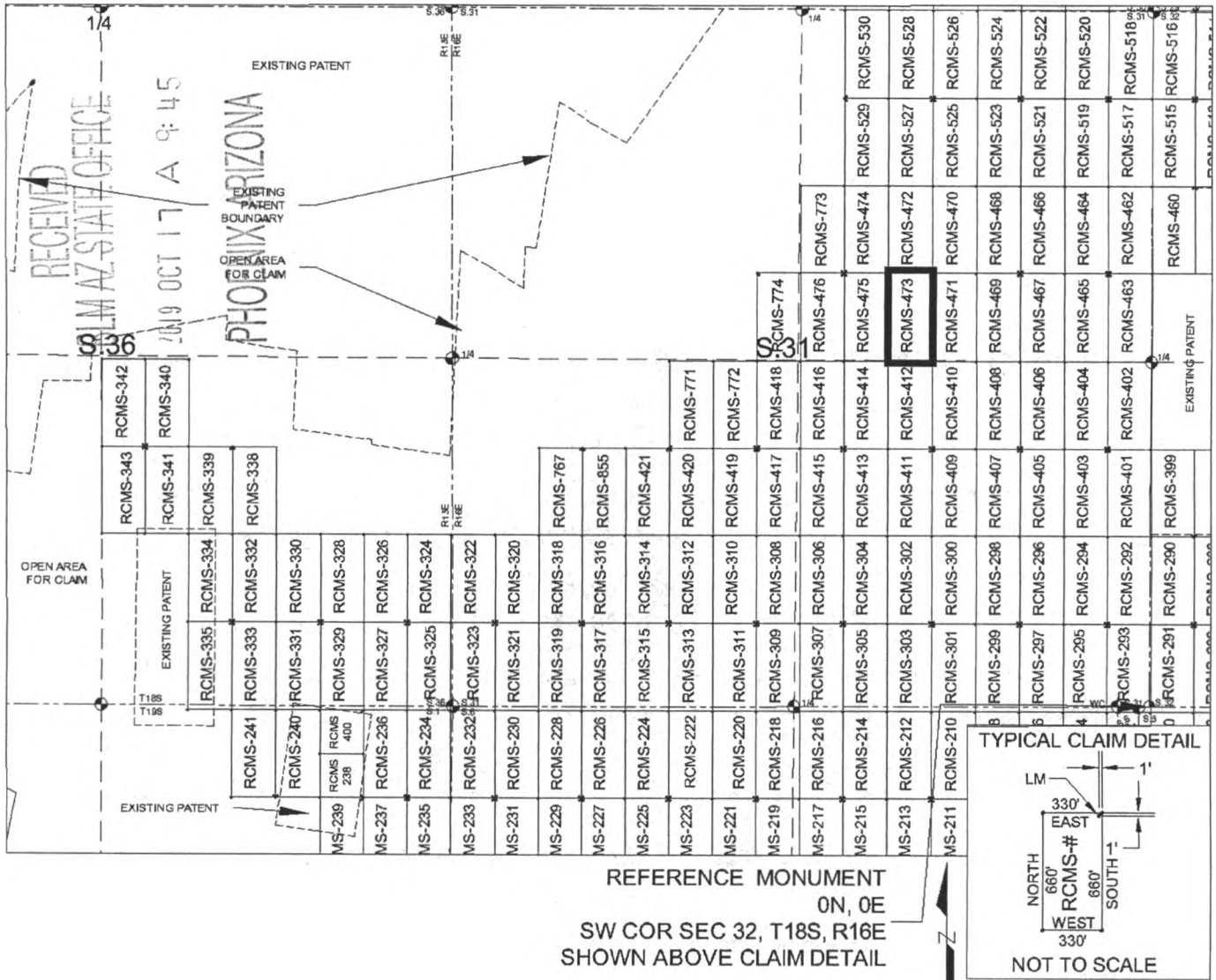
By: Richard A. Darling
AGENT: Darling Geomatics

AMC457669

When Filed Return To:
 Rosemont Copper Company
 5255 East Williams Circle
 Suite 1065
 Tucson, Arizona 85711

MILL SITE MAP

Mill Site (x) Placer ()



SCALE 1" = 1320 ft.

1. The above map depicts the RCMS-473 mill site claim, which is located in Section(s) 31, Township 18 SOUTH, Range 16 EAST, Gila & Salt River Meridian, Pima County, Arizona.
2. The type of corner and location monuments used are as follows: 2"X2"X5' WOOD POSTS.
3. The NORTHEAST CORNER of the claim is located 3260 feet North and 1639 feet West from the Southwest Corner of Section 32, T18S, R16E, Gila & Salt River Meridian, Pima County, Arizona. The bearings of side lines are NORTH and SOUTH and the bearings of the end lines are EAST and WEST. Distances in feet between claim corners are 330 feet for end lines and 660 for side lines.

AMC4576691

When Filed Return To:
Rosemont Copper Company
5255 East Williams Circle
Suite 1065
Tucson, Arizona 85711

LOCATION NOTICE FOR MILL SITE CLAIM

NOTICE IS HEREBY GIVEN that the RCMS-474 mill site claim
has been located by:

Rosemont Copper Company
5255 East Williams Circle
Suite 1065
Tucson, Arizona 85711

BLM Date Stamp	RECEIVED BLM AZ STATE OFFICE 2019 OCT 17 A 9:45 PHOENIX, ARIZONA
----------------------	---

The general course of this claim is SOUTH TO NORTH and it is situated in the Rosemont Mining District in Pima County, Arizona. This claim is 660 feet in length and 330 feet in width, comprising approximately 5 acres. This claim is marked by five monuments, one at each corner and one at the location monument of each claim.

The location monument on which this notice is posted is situated within:
Section 31, Township 18 SOUTH, Range 16 EAST, Gila & Salt River Meridian, Pima County, Arizona and this claim encompasses portions of the following quarter section(s): THE NE 1/4 OF SECTION 31, T18S, R16E, Gila & Salt River Meridian, Pima County, Arizona.

The location monument is set inside the SOUTHWEST corner of the claim, approximately 1 foot EAST of the WEST line of the claim and 1 foot NORTH of the SOUTH line of the claim.

The locality of this claim with reference to some natural object or permanent monument and additional information (if any) concerning its locality are as follows:

The SOUTHWEST CORNER of the claim is located 3260 feet North and 2299 feet West from the Southwest Corner of Section 32, T18S, R16E, Gila & Salt River Meridian, Pima County, Arizona.

The undersigned, as agent for and on behalf of the locator, claims the ground as described above and as set forth on the attached claim map. This mill site claim is not intended to encroach on any private fee property or federal land that is not open for location. This mill site claim has been located for the purpose of appropriating nonmineral land (if any) that may lie within the boundaries of the underlying lode claim(s). This mill site claim is not intended as an abandonment of the underlying lode claim(s).

DATED AND POSTED on the ground this 11th day of September, 2019.

By: *Richard Darling*
AGENT: Darling Geomatics

AMC 457670

When Filed Return To:
Rosemont Copper Company
5255 East Williams Circle
Suite 1065
Tucson, Arizona 85711

LOCATION NOTICE FOR MILL SITE CLAIM

NOTICE IS HEREBY GIVEN that the RCMS-475 mill site claim
has been located by:

Rosemont Copper Company
5255 East Williams Circle
Suite 1065
Tucson, Arizona 85711

RECEIVED
BLM AZ STATE OFFICE
2019 OCT 17 A 9:45
PHOENIX, ARIZONA
BLM
Date
Stamp

The general course of this claim is NORTH TO SOUTH and it is situated in the Rosemont Mining District in Pima County, Arizona. This claim is 660 feet in length and 330 feet in width, comprising approximately 5 acres. This claim is marked by five monuments, one at each corner and one at the location monument of each claim.

The location monument on which this notice is posted is situated within:
Section 31, Township 18 SOUTH, Range 16 EAST, Gila & Salt River Meridian, Pima County, Arizona and this claim encompasses portions of the following quarter section(s): THE NE 1/4 OF SECTION 31 & THE SE 1/4 OF SECTION 31, T18S, R16E, Gila & Salt River Meridian, Pima County, Arizona.

The location monument is set inside the NORTHWEST corner of the claim, approximately 1 foot EAST of the WEST line of the claim and 1 foot SOUTH of the NORTH line of the claim.

The locality of this claim with reference to some natural object or permanent monument and additional information (if any) concerning its locality are as follows:
The NORTHWEST CORNER of the claim is located 3260 feet North and 2299 feet West from the Southwest Corner of Section 32, T18S, R16E, Gila & Salt River Meridian, Pima County, Arizona.

The undersigned, as agent for and on behalf of the locator, claims the ground as described above and as set forth on the attached claim map. This mill site claim is not intended to encroach on any private fee property or federal land that is not open for location. This mill site claim has been located for the purpose of appropriating nonmineral land (if any) that may lie within the boundaries of the underlying lode claim(s). This mill site claim is not intended as an abandonment of the underlying lode claim(s).

DATED AND POSTED on the ground this 11TH day of September, 2019.

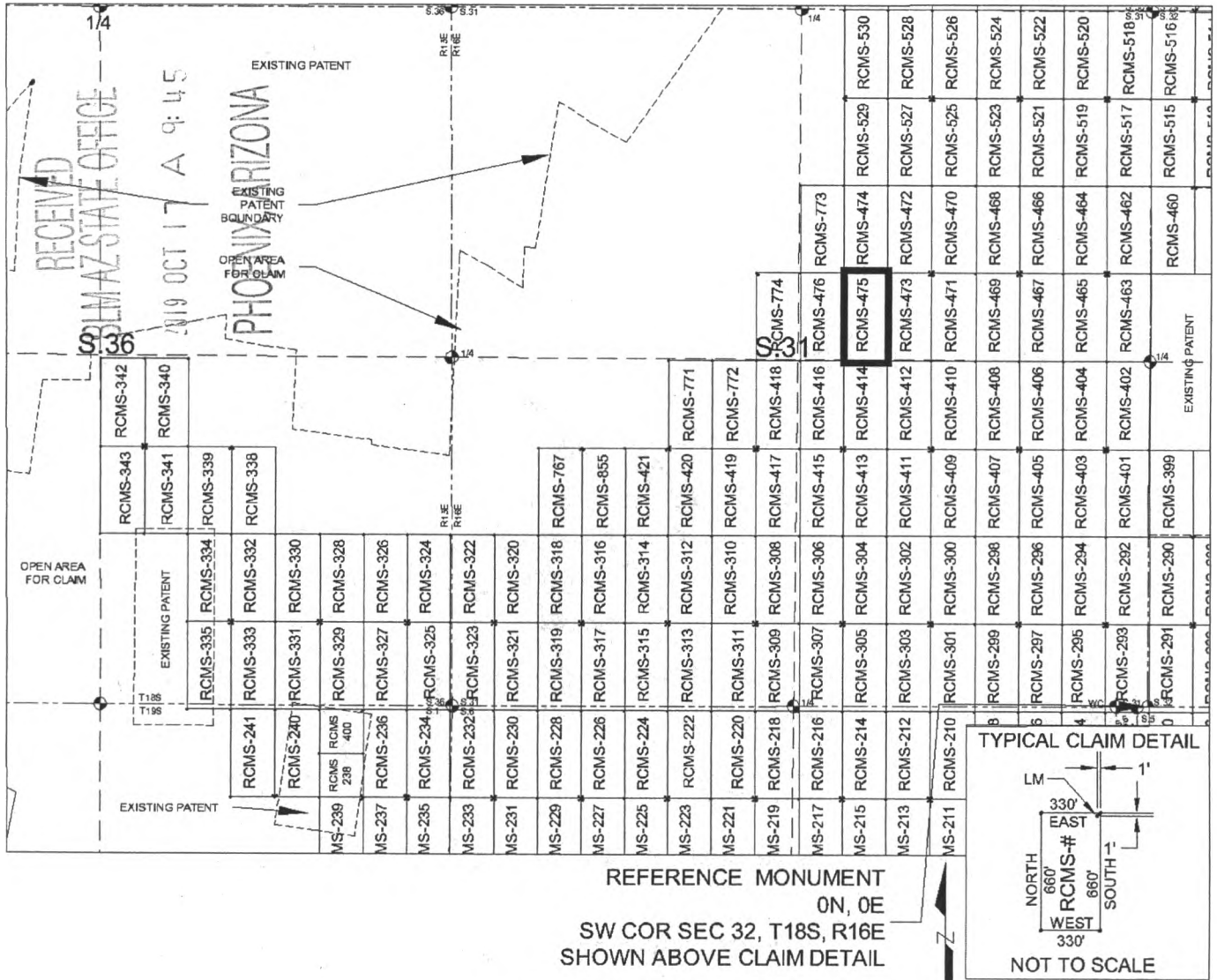
By: [Signature]
AGENT: Darling Geomatics

AMC4576711

When Filed Return To:
 Rosemont Copper Company
 5255 East Williams Circle
 Suite 1065
 Tucson, Arizona 85711

MILL SITE MAP

Mill Site (x) Placer ()



SCALE 1" = 1320 ft.

1. The above map depicts the RCMS-475 mill site claim, which is located in Section(s) 31, Township 18 SOUTH, Range 16 EAST, Gila & Salt River Meridian, Pima County, Arizona.
2. The type of corner and location monuments used are as follows: 2"X2"X5' WOOD POSTS.
3. The NORTHWEST CORNER of the claim is located 3260 feet North and 2299 feet West from the Southwest Corner of Section 32, T18S, R16E, Gila & Salt River Meridian, Pima County, Arizona. The bearings of side lines are NORTH and SOUTH and the bearings of the end lines are EAST and WEST. Distances in feet between claim corners are 330 feet for end lines and 660 for side lines.

AMC4576711

When Filed Return To:
Rosemont Copper Company
5255 East Williams Circle
Suite 1065
Tucson, Arizona 85711

LOCATION NOTICE FOR MILL SITE CLAIM

NOTICE IS HEREBY GIVEN that the RCMS-476 mill site claim
has been located by:

Rosemont Copper Company
5255 East Williams Circle
Suite 1065
Tucson, Arizona 85711

RECEIVED
BLM AZ STATE OFFICE
2019 OCT 17 A 9:45
PHOENIX, ARIZONA

BLM
Date
Stamp

The general course of this claim is NORTH TO SOUTH and it is situated in the Rosemont Mining District in Pima County, Arizona. This claim is 660 feet in length and 330 feet in width, comprising approximately 5 acres. This claim is marked by five monuments, one at each corner and one at the location monument of each claim.

The location monument on which this notice is posted is situated within:

Section 31, Township 18 SOUTH, Range 16 EAST, Gila & Salt River Meridian, Pima County, Arizona and this claim encompasses portions of the following quarter section(s): THE NE 1/4 OF SECTION 31 & THE SE 1/4 OF SECTION 31, T18S, R16E, Gila & Salt River Meridian, Pima County, Arizona.

The location monument is set inside the NORTHEAST corner of the claim, approximately 1 foot WEST of the EAST line of the claim and 1 foot SOUTH of the NORTH line of the claim.

The locality of this claim with reference to some natural object or permanent monument and additional information (if any) concerning its locality are as follows:

The NORTHEAST CORNER of the claim is located 3260 feet North and 2299 feet West from the Southwest Corner of Section 32, T18S, R16E, Gila & Salt River Meridian, Pima County, Arizona.

The undersigned, as agent for and on behalf of the locator, claims the ground as described above and as set forth on the attached claim map. This mill site claim is not intended to encroach on any private fee property or federal land that is not open for location. This mill site claim has been located for the purpose of appropriating nonmineral land (if any) that may lie within the boundaries of the underlying lode claim(s). This mill site claim is not intended as an abandonment of the underlying lode claim(s).

DATED AND POSTED on the ground this 11th day of September, 2019.

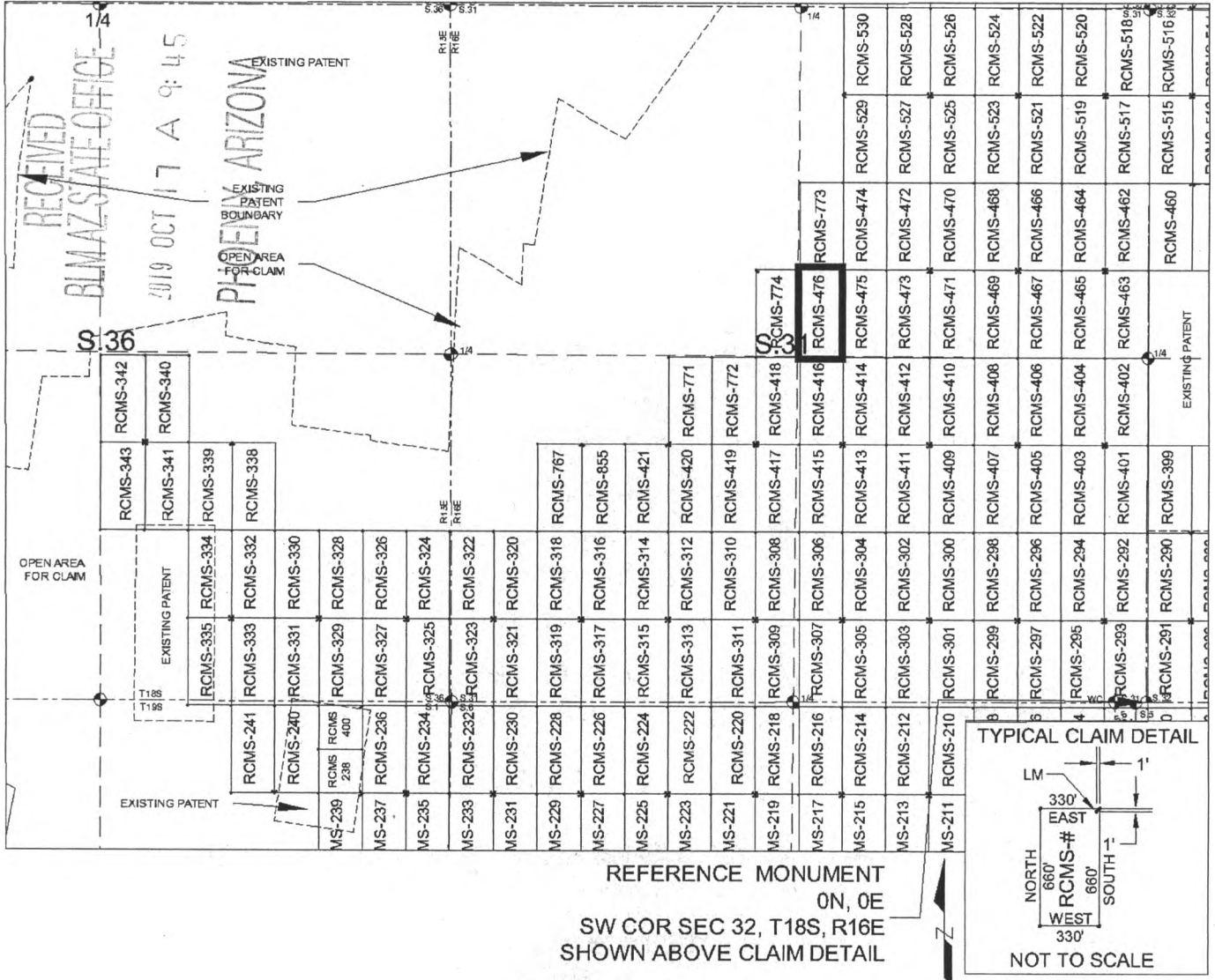
By: *Richard D. ...*
AGENT: Darling Geomatics

AMC457672

When Filed Return To:
 Rosemont Copper Company
 5255 East Williams Circle
 Suite 1065
 Tucson, Arizona 85711

MILL SITE MAP

Mill Site (x) Placer ()



SCALE 1" = 1320 ft.

1. The above map depicts the RCMS-476 mill site claim, which is located in Section(s) 31, Township 18 SOUTH, Range 16 EAST, Gila & Salt River Meridian, Pima County, Arizona.
2. The type of corner and location monuments used are as follows: 2"X2"X5' WOOD POSTS.
3. The NORTHEAST CORNER of the claim is located 3260 feet North and 2299 feet West from the Southwest Corner of Section 32, T18S, R16E, Gila & Salt River Meridian, Pima County, Arizona. The bearings of side lines are NORTH and SOUTH and the bearings of the end lines are EAST and WEST. Distances in feet between claim corners are 330 feet for end lines and 660 for side lines.

AMC457672

When Filed Return To:
Rosemont Copper Company
5255 East Williams Circle
Suite 1065
Tucson, Arizona 85711

LOCATION NOTICE FOR MILL SITE CLAIM

NOTICE IS HEREBY GIVEN that the RCMS-477 mill site claim
has been located by:

Rosemont Copper Company
5255 East Williams Circle
Suite 1065
Tucson, Arizona 85711

BLM Date Stamp	RECEIVED BLM AZ STATE OFFICE 2019 OCT 17 A 9:45 PHOENIX, ARIZONA
----------------------	---

The general course of this claim is NORTH TO SOUTH and it is situated in the Rosemont Mining District in Pima County, Arizona. This claim is 660 feet in length and 330 feet in width, comprising approximately 5 acres. This claim is marked by five monuments, one at each corner and one at the location monument of each claim.

The location monument on which this notice is posted is situated within:
Section 33, Township 18 SOUTH, Range 16 EAST, Gila & Salt River Meridian, Pima County, Arizona and this claim encompasses portions of the following quarter section(s): THE NW 1/4 OF SECTION 33, T18S, R16E, Gila & Salt River Meridian, Pima County, Arizona.

The location monument is set inside the NORTHWEST corner of the claim, approximately 1 foot EAST of the WEST line of the claim and 1 foot SOUTH of the NORTH line of the claim.

The locality of this claim with reference to some natural object or permanent monument and additional information (if any) concerning its locality are as follows:

The NORTHWEST CORNER of the claim is located 4580 feet North and 6281 feet East from the Southwest Corner of Section 32, T18S, R16E, Gila & Salt River Meridian, Pima County, Arizona.

The undersigned, as agent for and on behalf of the locator, claims the ground as described above and as set forth on the attached claim map. This mill site claim is not intended to encroach on any private fee property or federal land that is not open for location. This mill site claim has been located for the purpose of appropriating nonmineral land (if any) that may lie within the boundaries of the underlying lode claim(s). This mill site claim is not intended as an abandonment of the underlying lode claim(s).

DATED AND POSTED on the ground this 12th day of September, 2019.

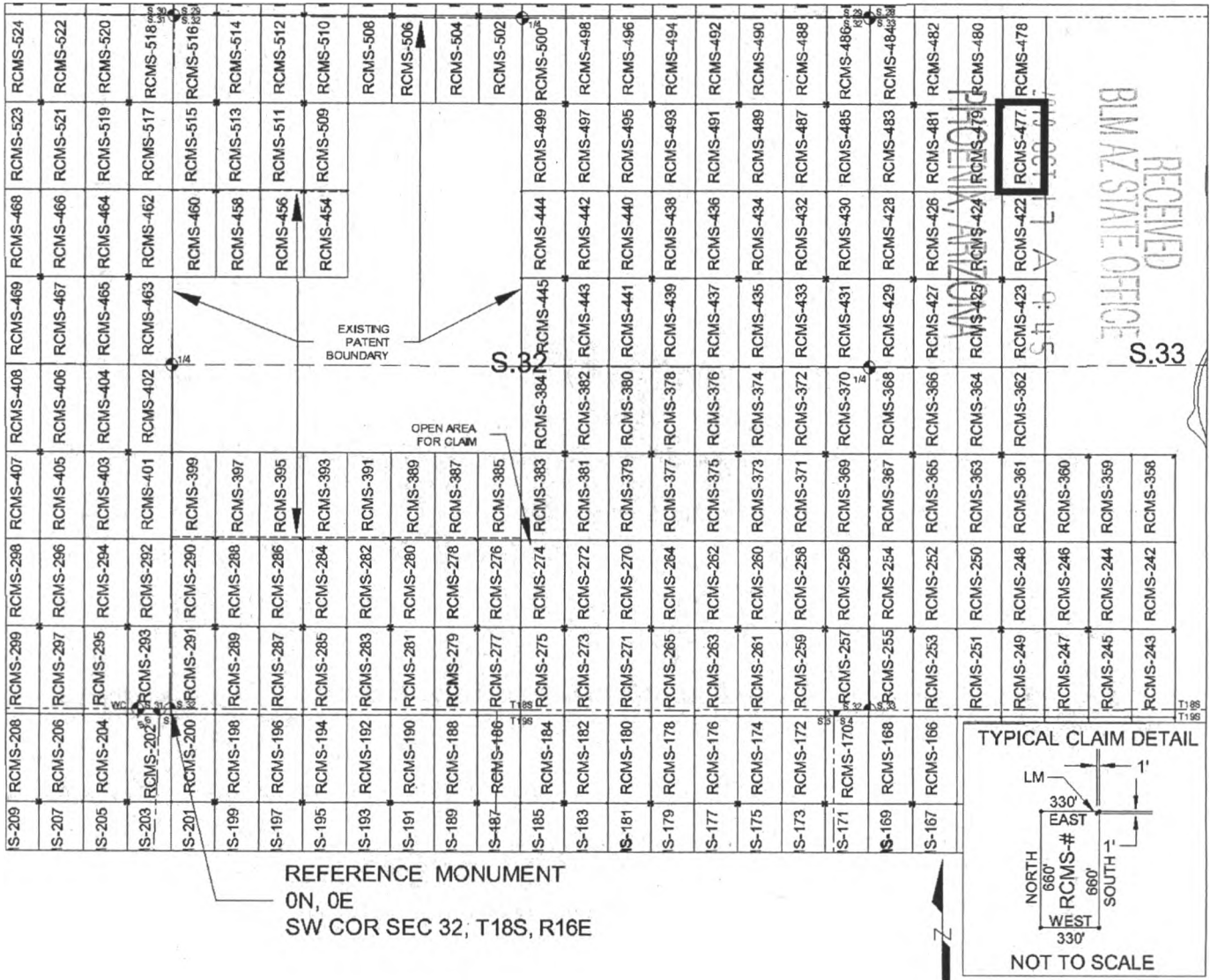
By: [Signature]
AGENT: Darling Geomatics

AMC45767B

When Filed Return To:
 Rosemont Copper Company
 5255 East Williams Circle
 Suite 1065
 Tucson, Arizona 85711

MILL SITE MAP

Mill Site (x) Placer ()



SCALE 1" = 1320 ft.

1. The above map depicts the RCMS-477 mill site claim, which is located in Section(s) 33, Township 18 SOUTH, Range 16 EAST, Gila & Salt River Meridian, Pima County, Arizona.
2. The type of corner and location monuments used are as follows: 2"X2"X5' WOOD POSTS.
3. The NORTHWEST CORNER of the claim is located 4580 feet North and 6281 feet East from the Southwest Corner of Section 32, T18S, R16E, Gila & Salt River Meridian, Pima County, Arizona. The bearings of side lines are NORTH and SOUTH and the bearings of the end lines are EAST and WEST. Distances in feet between claim corners are 330 feet for end lines and 660 for side lines.

AMC 457673

When Filed Return To:
Rosemont Copper Company
5255 East Williams Circle
Suite 1065
Tucson, Arizona 85711

LOCATION NOTICE FOR MILL SITE CLAIM

NOTICE IS HEREBY GIVEN that the RCMS-478 mill site claim
has been located by:

Rosemont Copper Company
5255 East Williams Circle
Suite 1065
Tucson, Arizona 85711

BLM
Date
Stamp

RECEIVED
BLMAZ STATE OFFICE
2019 OCT 17 A 9:45
PHOENIX, ARIZONA

The general course of this claim is SOUTH TO NORTH and it is situated in the Rosemont Mining District in Pima County, Arizona. This claim is 660 feet in length and 330 feet in width, comprising approximately 5 acres. This claim is marked by five monuments, one at each corner and one at the location monument of each claim.

The location monument on which this notice is posted is situated within:

Section 33, Township 18 SOUTH, Range 16 EAST, Gila & Salt River Meridian, Pima County, Arizona and this claim encompasses portions of the following quarter section(s): THE NW 1/4 OF SECTION 33 & THE SW 1/4 OF SECTION 28, T18S, R16E, Gila & Salt River Meridian, Pima County, Arizona.

The location monument is set inside the SOUTHWEST corner of the claim, approximately 1 foot EAST of the WEST line of the claim and 1 foot NORTH of the SOUTH line of the claim.

The locality of this claim with reference to some natural object or permanent monument and additional information (if any) concerning its locality are as follows:

The SOUTHWEST CORNER of the claim is located 4580 feet North and 6281 feet East from the Southwest Corner of Section 32, T18S, R16E, Gila & Salt River Meridian, Pima County, Arizona.

The undersigned, as agent for and on behalf of the locator, claims the ground as described above and as set forth on the attached claim map. This mill site claim is not intended to encroach on any private fee property or federal land that is not open for location. This mill site claim has been located for the purpose of appropriating nonmineral land (if any) that may lie within the boundaries of the underlying lode claim(s). This mill site claim is not intended as an abandonment of the underlying lode claim(s).

DATED AND POSTED on the ground this 12th day of September, 2019.

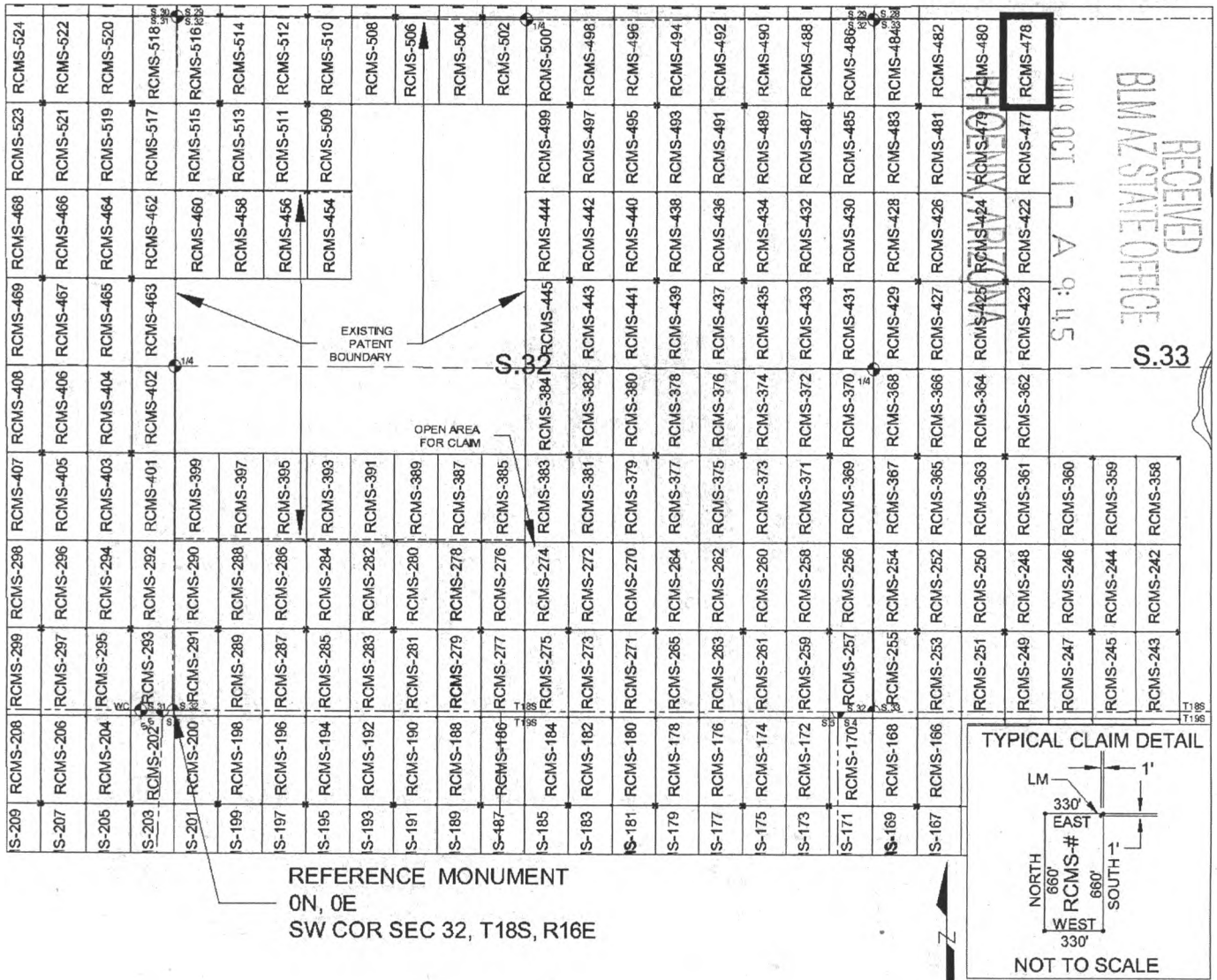
By: Richard A. Oberlin
AGENT: Darling Geomatics

AMC457674

When Filed Return To:
 Rosemont Copper Company
 5255 East Williams Circle
 Suite 1065
 Tucson, Arizona 85711

MILL SITE MAP

Mill Site (x) Placer ()



SCALE 1" = 1320 ft.

1. The above map depicts the RCMS-478 mill site claim, which is located in Section(s) 28 & 33, Township 18 SOUTH, Range 16 EAST, Gila & Salt River Meridian, Pima County, Arizona.
2. The type of corner and location monuments used are as follows: 2"X2"X5' WOOD POSTS.
3. The SOUTHWEST CORNER of the claim is located 4580 feet North and 6281 feet East from the Southwest Corner of Section 32, T18S, R16E, Gila & Salt River Meridian, Pima County, Arizona. The bearings of side lines are NORTH and SOUTH and the bearings of the end lines are EAST and WEST. Distances in feet between claim corners are 330 feet for end lines and 660 for side lines.

When Filed Return To:
Rosemont Copper Company
5255 East Williams Circle
Suite 1065
Tucson, Arizona 85711

LOCATION NOTICE FOR MILL SITE CLAIM

NOTICE IS HEREBY GIVEN that the RCMS-479 mill site claim
has been located by:

Rosemont Copper Company
5255 East Williams Circle
Suite 1065
Tucson, Arizona 85711

BLM
Date
Stamp

RECEIVED
BLM AZ STATE OFFICE
2019 OCT 17 A 9:45
PHOENIX, ARIZONA

The general course of this claim is NORTH TO SOUTH and it is situated in the Rosemont Mining District in Pima County, Arizona. This claim is 660 feet in length and 330 feet in width, comprising approximately 5 acres. This claim is marked by five monuments, one at each corner and one at the location monument of each claim.

The location monument on which this notice is posted is situated within:

Section 33, Township 18 SOUTH, Range 16 EAST, Gila & Salt River Meridian, Pima County, Arizona and this claim encompasses portions of the following quarter section(s): THE NW 1/4 OF SECTION 33, T18S, R16E, Gila & Salt River Meridian, Pima County, Arizona.

The location monument is set inside the NORTHEAST corner of the claim, approximately 1 foot WEST of the EAST line of the claim and 1 foot SOUTH of the NORTH line of the claim.

The locality of this claim with reference to some natural object or permanent monument and additional information (if any) concerning its locality are as follows:

The NORTHEAST CORNER of the claim is located 4580 feet North and 6281 feet East from the Southwest Corner of Section 32, T18S, R16E, Gila & Salt River Meridian, Pima County, Arizona.

The undersigned, as agent for and on behalf of the locator, claims the ground as described above and as set forth on the attached claim map. This mill site claim is not intended to encroach on any private fee property or federal land that is not open for location. This mill site claim has been located for the purpose of appropriating nonmineral land (if any) that may lie within the boundaries of the underlying lode claim(s). This mill site claim is not intended as an abandonment of the underlying lode claim(s).

DATED AND POSTED on the ground this 12TH day of September, 2019.

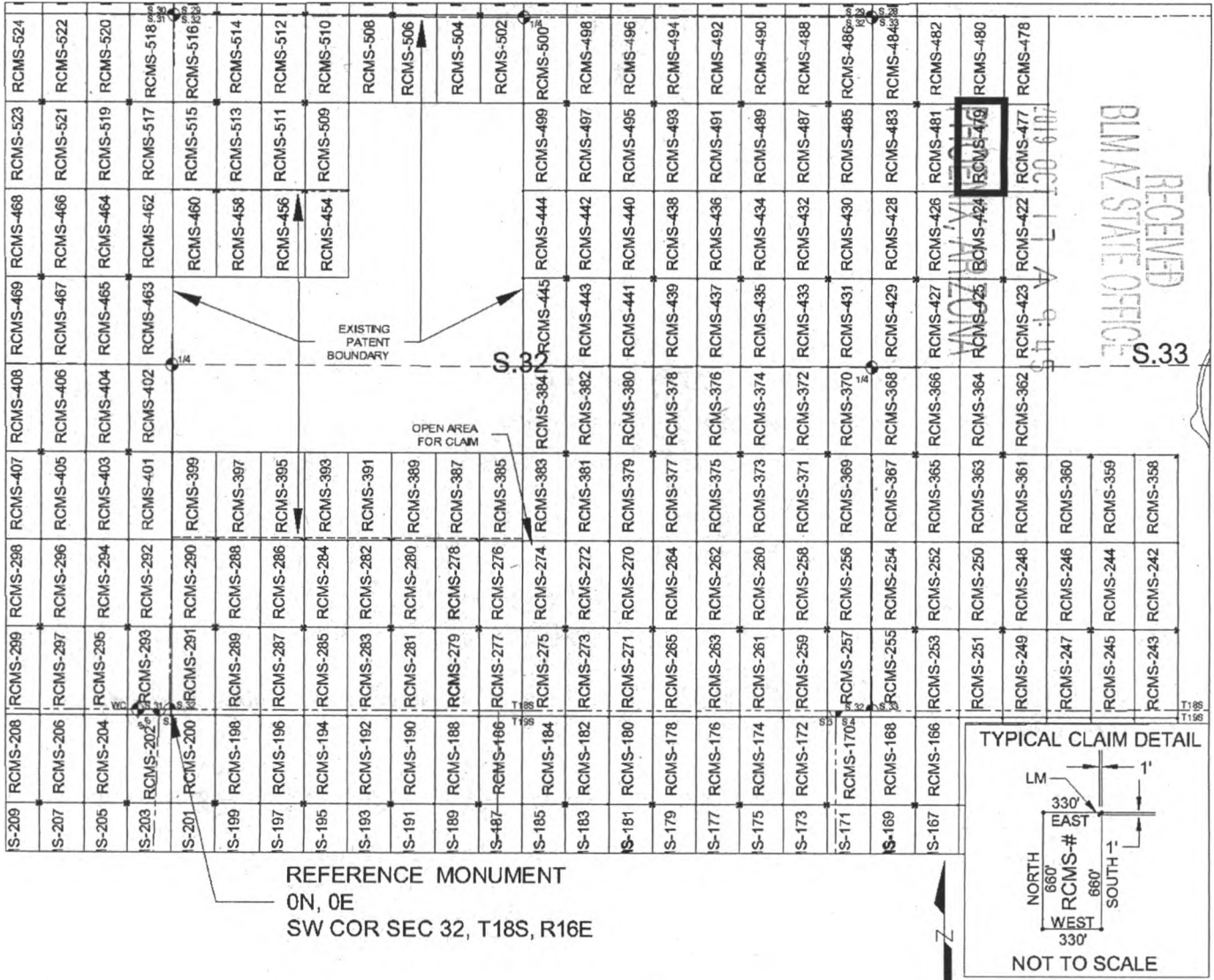
By: *Darling Geomatics*
AGENT: Darling Geomatics

AMC457675

When Filed Return To:
 Rosemont Copper Company
 5255 East Williams Circle
 Suite 1065
 Tucson, Arizona 85711

MILL SITE MAP

Mill Site (x) Placer ()



SCALE 1" = 1320 ft.

1. The above map depicts the RCMS-479 mill site claim, which is located in Section(s) 33, Township 18 SOUTH, Range 16 EAST, Gila & Salt River Meridian, Pima County, Arizona.
2. The type of corner and location monuments used are as follows: 2"X2"X5' WOOD POSTS.
3. The NORTHEAST CORNER of the claim is located 4580 feet North and 6281 feet East from the Southwest Corner of Section 32, T18S, R16E, Gila & Salt River Meridian, Pima County, Arizona. The bearings of side lines are NORTH and SOUTH and the bearings of the end lines are EAST and WEST. Distances in feet between claim corners are 330 feet for end lines and 660 for side lines.

AMC457675

When Filed Return To:
Rosemont Copper Company
5255 East Williams Circle
Suite 1065
Tucson, Arizona 85711

LOCATION NOTICE FOR MILL SITE CLAIM

NOTICE IS HEREBY GIVEN that the RCMS-480 mill site claim
has been located by:

Rosemont Copper Company
5255 East Williams Circle
Suite 1065
Tucson, Arizona 85711

RECEIVED
BLM AZ STATE OFFICE
2019 OCT 17 A 9:45
PHOENIX, ARIZONA

BLM
Date
Stamp

The general course of this claim is SOUTH TO NORTH and it is situated in the Rosemont Mining District in Pima County, Arizona. This claim is 660 feet in length and 330 feet in width, comprising approximately 5 acres. This claim is marked by five monuments, one at each corner and one at the location monument of each claim.

The location monument on which this notice is posted is situated within:

Section 33, Township 18 SOUTH, Range 16 EAST, Gila & Salt River Meridian, Pima County, Arizona and this claim encompasses portions of the following quarter section(s): THE NW 1/4 OF SECTION 33 & THE SW 1/4 OF SECTION 28, T18S, R16E, Gila & Salt River Meridian, Pima County, Arizona.

The location monument is set inside the SOUTHEAST corner of the claim, approximately 1 foot WEST of the EAST line of the claim and 1 foot NORTH of the SOUTH line of the claim.

The locality of this claim with reference to some natural object or permanent monument and additional information (if any) concerning its locality are as follows:

The SOUTHEAST CORNER of the claim is located 4580 feet North and 6281 feet East from the Southwest Corner of Section 32, T18S, R16E, Gila & Salt River Meridian, Pima County, Arizona.

The undersigned, as agent for and on behalf of the locator, claims the ground as described above and as set forth on the attached claim map. This mill site claim is not intended to encroach on any private fee property or federal land that is not open for location. This mill site claim has been located for the purpose of appropriating nonmineral land (if any) that may lie within the boundaries of the underlying lode claim(s). This mill site claim is not intended as an abandonment of the underlying lode claim(s).

DATED AND POSTED on the ground this 12th day of September, 2019.

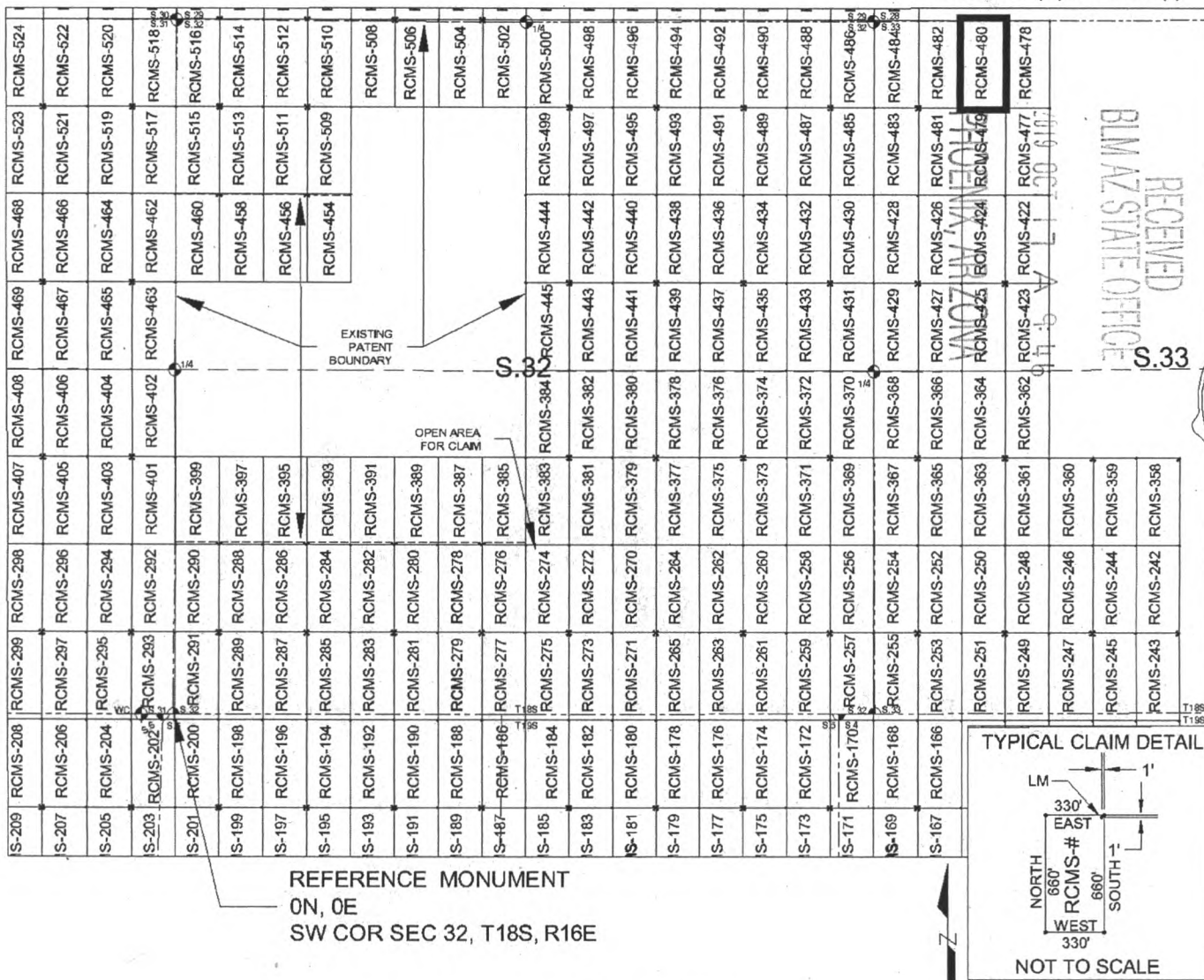
By: *Ricardo Alarcón*
AGENT: Darling Geomatics

AMC 457671A

When Filed Return To:
 Rosemont Copper Company
 5255 East Williams Circle
 Suite 1065
 Tucson, Arizona 85711

MILL SITE MAP

Mill Site (x) Placer ()



SCALE 1" = 1320 ft.

1. The above map depicts the RCMS-480 mill site claim, which is located in Section(s) 28 & 33, Township 18 SOUTH, Range 16 EAST, Gila & Salt River Meridian, Pima County, Arizona.
2. The type of corner and location monuments used are as follows: 2"X2"X5' WOOD POSTS.
3. The SOUTHEAST CORNER of the claim is located 4580 feet North and 6281 feet East from the Southwest Corner of Section 32, T18S, R16E, Gila & Salt River Meridian, Pima County, Arizona. The bearings of side lines are NORTH and SOUTH and the bearings of the end lines are EAST and WEST. Distances in feet between claim corners are 330 feet for end lines and 660 for side lines.

AMC457676

When Filed Return To:
Rosemont Copper Company
5255 East Williams Circle
Suite 1065
Tucson, Arizona 85711

LOCATION NOTICE FOR MILL SITE CLAIM

NOTICE IS HEREBY GIVEN that the RCMS-481 mill site claim
has been located by:

Rosemont Copper Company
5255 East Williams Circle
Suite 1065
Tucson, Arizona 85711

BLM Date Stamp	RECEIVED BLM AZ STATE OFFICE 2019 OCT 17 A 9:46 PHOENIX, ARIZONA
----------------------	---

The general course of this claim is NORTH TO SOUTH and it is situated in the Rosemont Mining District in Pima County, Arizona. This claim is 660 feet in length and 330 feet in width, comprising approximately 5 acres. This claim is marked by five monuments, one at each corner and one at the location monument of each claim.

The location monument on which this notice is posted is situated within:

Section 33, Township 18 SOUTH, Range 16 EAST, Gila & Salt River Meridian, Pima County, Arizona and this claim encompasses portions of the following quarter section(s): THE NW 1/4 OF SECTION 33, T18S, R16E, Gila & Salt River Meridian, Pima County, Arizona.

The location monument is set inside the NORTHWEST corner of the claim, approximately 1 foot EAST of the WEST line of the claim and 1 foot SOUTH of the NORTH line of the claim.

The locality of this claim with reference to some natural object or permanent monument and additional information (if any) concerning its locality are as follows:

The NORTHWEST CORNER of the claim is located 4580 feet North and 5621 feet East from the Southwest Corner of Section 32, T18S, R16E, Gila & Salt River Meridian, Pima County, Arizona.

The undersigned, as agent for and on behalf of the locator, claims the ground as described above and as set forth on the attached claim map. This mill site claim is not intended to encroach on any private fee property or federal land that is not open for location. This mill site claim has been located for the purpose of appropriating nonmineral land (if any) that may lie within the boundaries of the underlying lode claim(s). This mill site claim is not intended as an abandonment of the underlying lode claim(s).

DATED AND POSTED on the ground this 12TH day of September, 2019.

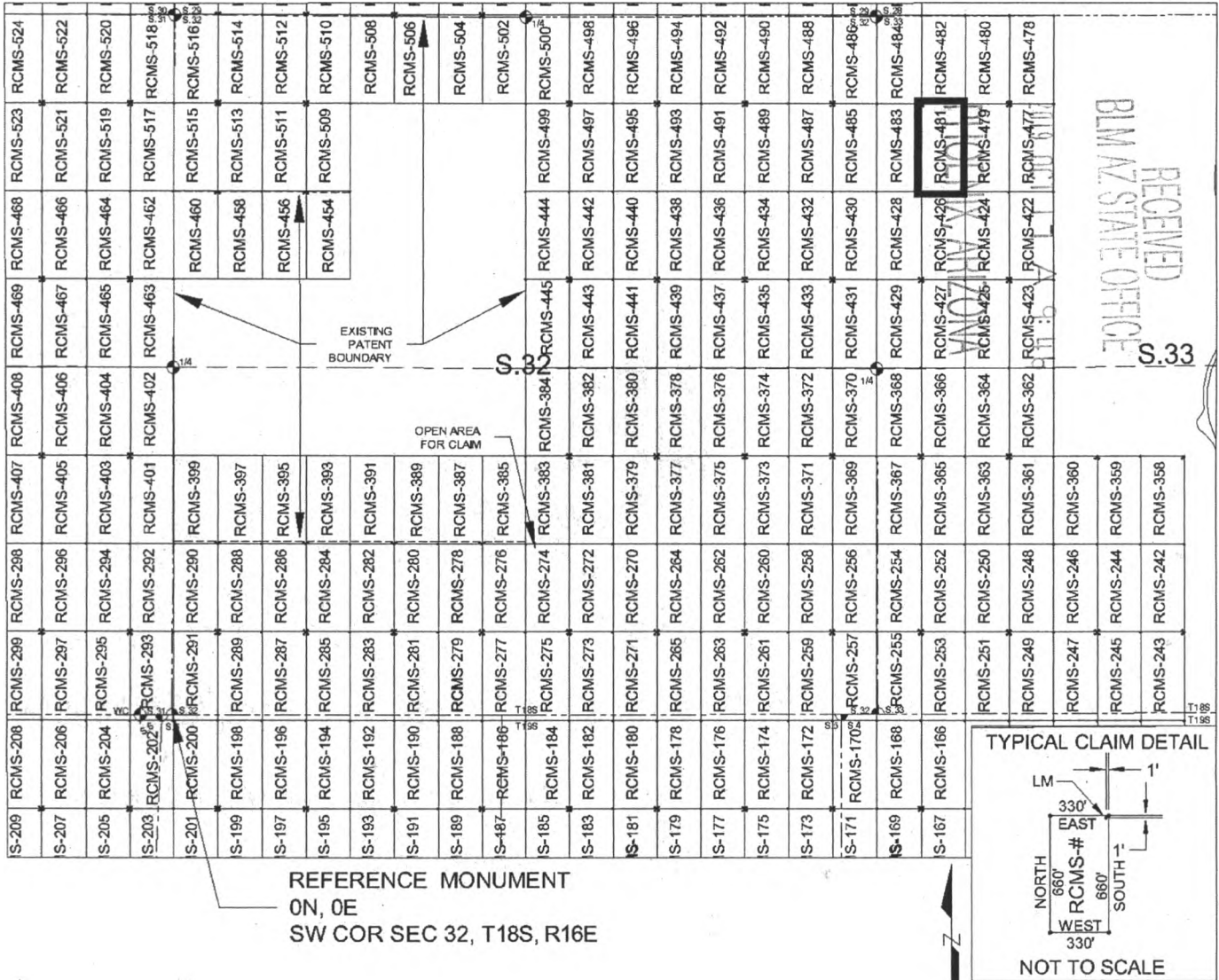
By: *Rachel S. Darling*
AGENT: Darling Geomatics

AMC457677

When Filed Return To:
 Rosemont Copper Company
 5255 East Williams Circle
 Suite 1065
 Tucson, Arizona 85711

MILL SITE MAP

Mill Site (x) Placer ()



SCALE 1" = 1320 ft.

1. The above map depicts the RCMS-481 mill site claim, which is located in Section(s) 33, Township 18 SOUTH, Range 16 EAST, Gila & Salt River Meridian, Pima County, Arizona.
2. The type of corner and location monuments used are as follows: 2"X2"X5' WOOD POSTS.
3. The NORTHWEST CORNER of the claim is located 4580 feet North and 5621 feet East from the Southwest Corner of Section 32, T18S, R16E, Gila & Salt River Meridian, Pima County, Arizona. The bearings of side lines are NORTH and SOUTH and the bearings of the end lines are EAST and WEST. Distances in feet between claim corners are 330 feet for end lines and 660 for side lines.

When Filed Return To:
Rosemont Copper Company
5255 East Williams Circle
Suite 1065
Tucson, Arizona 85711

LOCATION NOTICE FOR MILL SITE CLAIM

NOTICE IS HEREBY GIVEN that the RCMS-482 mill site claim
has been located by:

Rosemont Copper Company
5255 East Williams Circle
Suite 1065
Tucson, Arizona 85711

RECEIVED
BLM AZ STATE OFFICE
2019 OCT 17 A 9:46
PHOENIX, ARIZONA

BLM
Date
Stamp

The general course of this claim is SOUTH TO NORTH and it is situated in the Rosemont Mining District in Pima County, Arizona. This claim is 660 feet in length and 330 feet in width, comprising approximately 5 acres. This claim is marked by five monuments, one at each corner and one at the location monument of each claim.

The location monument on which this notice is posted is situated within:

Section 33, Township 18 SOUTH, Range 16 EAST, Gila & Salt River Meridian, Pima County, Arizona and this claim encompasses portions of the following quarter section(s): THE NW 1/4 OF SECTION 33 & THE SW 1/4 OF SECTION 28, T18S, R16E, Gila & Salt River Meridian, Pima County, Arizona.

The location monument is set inside the SOUTHWEST corner of the claim, approximately 1 foot EAST of the WEST line of the claim and 1 foot NORTH of the SOUTH line of the claim.

The locality of this claim with reference to some natural object or permanent monument and additional information (if any) concerning its locality are as follows:

The SOUTHWEST CORNER of the claim is located 4580 feet North and 5621 feet East from the Southwest Corner of Section 32, T18S, R16E, Gila & Salt River Meridian, Pima County, Arizona.

The undersigned, as agent for and on behalf of the locator, claims the ground as described above and as set forth on the attached claim map. This mill site claim is not intended to encroach on any private fee property or federal land that is not open for location. This mill site claim has been located for the purpose of appropriating nonmineral land (if any) that may lie within the boundaries of the underlying lode claim(s). This mill site claim is not intended as an abandonment of the underlying lode claim(s).

DATED AND POSTED on the ground this 12th day of September, 2019.

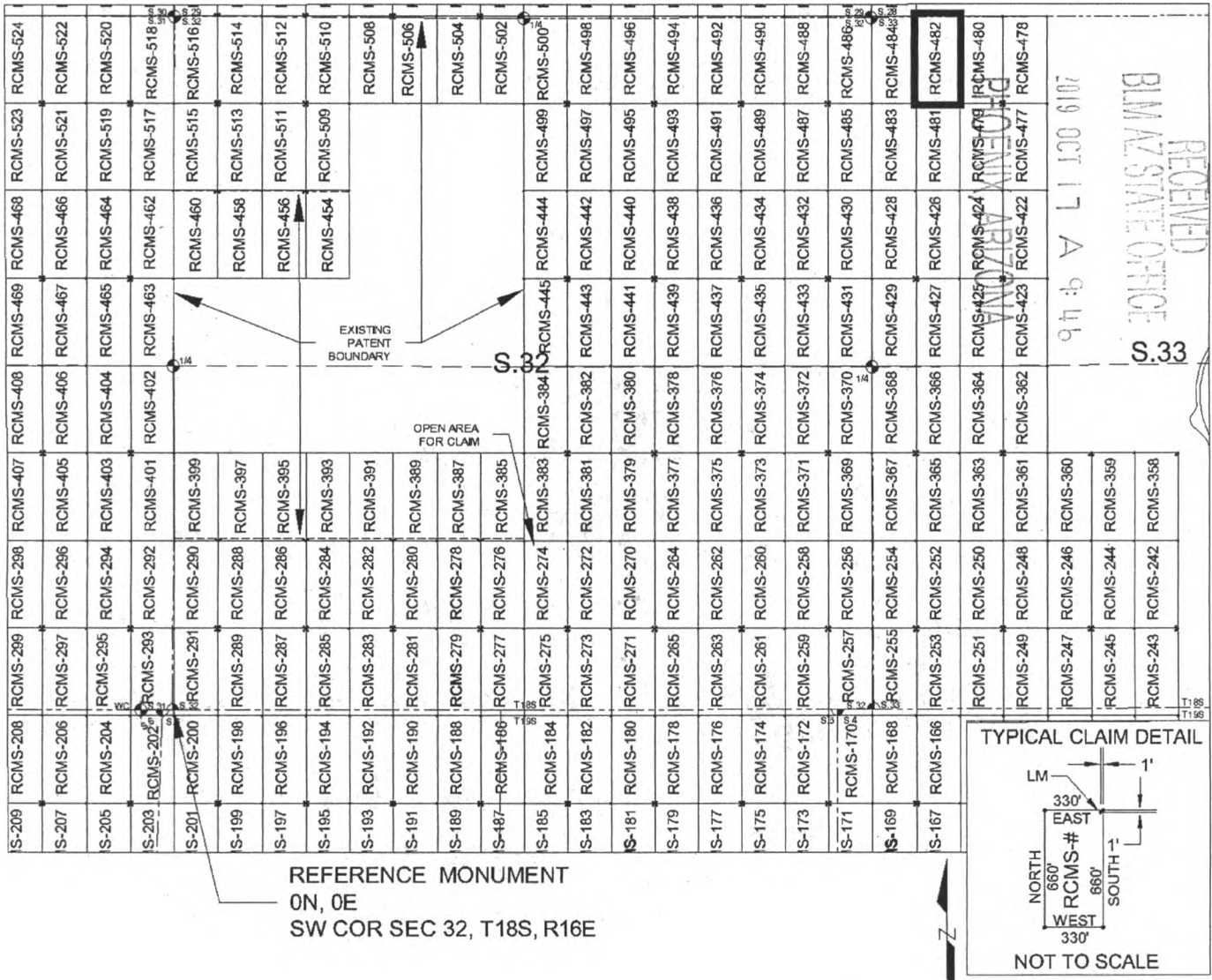
By: [Signature]
AGENT: Darling Geomatics

AMC457678

When Filed Return To:
 Rosemont Copper Company
 5255 East Williams Circle
 Suite 1065
 Tucson, Arizona 85711

MILL SITE MAP

Mill Site (x) Placer ()



SCALE 1" = 1320 ft.

1. The above map depicts the RCMS-482 mill site claim, which is located in Section(s) 28 & 33, Township 18 SOUTH, Range 16 EAST, Gila & Salt River Meridian, Pima County, Arizona.
2. The type of corner and location monuments used are as follows: 2"X2"X5' WOOD POSTS.
3. The SOUTHWEST CORNER of the claim is located 4580 feet North and 5621 feet East from the Southwest Corner of Section 32, T18S, R16E, Gila & Salt River Meridian, Pima County, Arizona. The bearings of side lines are NORTH and SOUTH and the bearings of the end lines are EAST and WEST. Distances in feet between claim corners are 330 feet for end lines and 660 for side lines.


AMC457678

When Filed Return To:
Rosemont Copper Company
5255 East Williams Circle
Suite 1065
Tucson, Arizona 85711

LOCATION NOTICE FOR MILL SITE CLAIM

NOTICE IS HEREBY GIVEN that the RCMS-483 mill site claim
has been located by:

Rosemont Copper Company
5255 East Williams Circle
Suite 1065
Tucson, Arizona 85711



The general course of this claim is NORTH TO SOUTH and it is situated in the Rosemont Mining District in Pima County, Arizona. This claim is 660 feet in length and 330 feet in width, comprising approximately 5 acres. This claim is marked by five monuments, one at each corner and one at the location monument of each claim.

The location monument on which this notice is posted is situated within:

Section 33, Township 18 SOUTH, Range 16 EAST, Gila & Salt River Meridian, Pima County, Arizona and this claim encompasses portions of the following quarter section(s): THE NW 1/4 OF SECTION 33, T18S, R16E, Gila & Salt River Meridian, Pima County, Arizona.

The location monument is set inside the NORTHEAST corner of the claim, approximately 1 foot WEST of the EAST line of the claim and 1 foot SOUTH of the NORTH line of the claim.

The locality of this claim with reference to some natural object or permanent monument and additional information (if any) concerning its locality are as follows:

The NORTHEAST CORNER of the claim is located 4580 feet North and 5621 feet East from the Southwest Corner of Section 32, T18S, R16E, Gila & Salt River Meridian, Pima County, Arizona.

The undersigned, as agent for and on behalf of the locator, claims the ground as described above and as set forth on the attached claim map. This mill site claim is not intended to encroach on any private fee property or federal land that is not open for location. This mill site claim has been located for the purpose of appropriating nonmineral land (if any) that may lie within the boundaries of the underlying lode claim(s). This mill site claim is not intended as an abandonment of the underlying lode claim(s).

DATED AND POSTED on the ground this 12TH day of September, 2019.

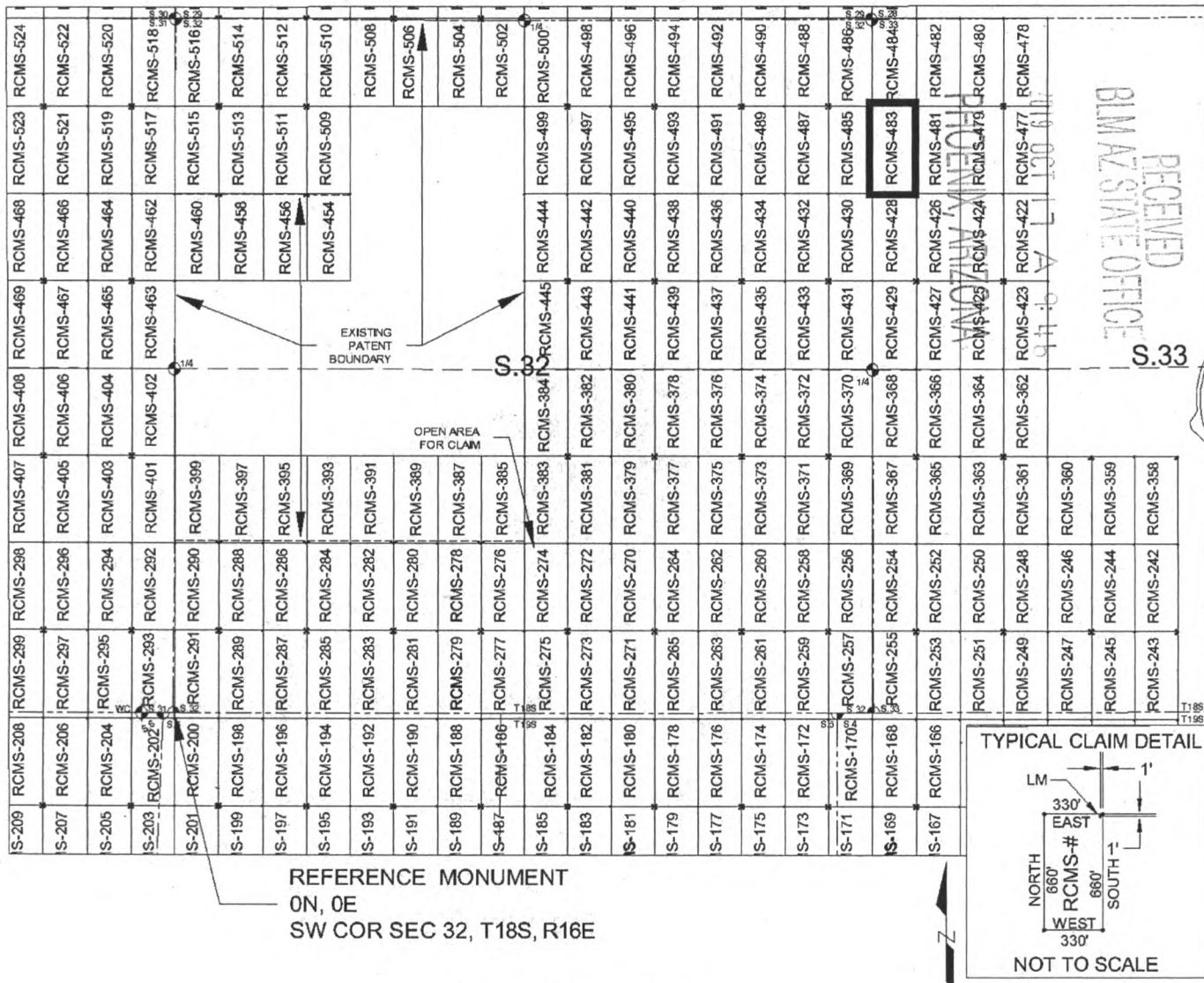
By: *Archie R. [Signature]*
AGENT: Darling Geomatics

AMC457679

When Filed Return To:
 Rosemont Copper Company
 5255 East Williams Circle
 Suite 1065
 Tucson, Arizona 85711

MILL SITE MAP

Mill Site (x) Placer ()



SCALE 1" = 1320 ft.


1. The above map depicts the RCMS-483 mill site claim, which is located in Section(s) 33, Township 18 SOUTH, Range 16 EAST, Gila & Salt River Meridian, Pima County, Arizona.
2. The type of corner and location monuments used are as follows: 2"X2"X5' WOOD POSTS.
3. The NORTHEAST CORNER of the claim is located 4580 feet North and 5621 feet East from the Southwest Corner of Section 32, T18S, R16E, Gila & Salt River Meridian, Pima County, Arizona. The bearings of side lines are NORTH and SOUTH and the bearings of the end lines are EAST and WEST. Distances in feet between claim corners are 330 feet for end lines and 660 for side lines.

When Filed Return To:
Rosemont Copper Company
5255 East Williams Circle
Suite 1065
Tucson, Arizona 85711

LOCATION NOTICE FOR MILL SITE CLAIM

NOTICE IS HEREBY GIVEN that the RCMS-484 mill site claim
has been located by:

Rosemont Copper Company
5255 East Williams Circle
Suite 1065
Tucson, Arizona 85711



The general course of this claim is SOUTH TO NORTH and it is situated in the Rosemont Mining District in Pima County, Arizona. This claim is 660 feet in length and 330 feet in width, comprising approximately 5 acres. This claim is marked by five monuments, one at each corner and one at the location monument of each claim.

The location monument on which this notice is posted is situated within:

Section 33, Township 18 SOUTH, Range 16 EAST, Gila & Salt River Meridian, Pima County, Arizona and this claim encompasses portions of the following quarter section(s): THE NW 1/4 OF SECTION 33 & THE SW 1/4 OF SECTION 28, T18S, R16E, Gila & Salt River Meridian, Pima County, Arizona.

The location monument is set inside the SOUTHEAST corner of the claim, approximately 1 foot WEST of the EAST line of the claim and 1 foot NORTH of the SOUTH line of the claim.

The locality of this claim with reference to some natural object or permanent monument and additional information (if any) concerning its locality are as follows:

The SOUTHEAST CORNER of the claim is located 4580 feet North and 5621 feet East from the Southwest Corner of Section 32, T18S, R16E, Gila & Salt River Meridian, Pima County, Arizona.

The undersigned, as agent for and on behalf of the locator, claims the ground as described above and as set forth on the attached claim map. This mill site claim is not intended to encroach on any private fee property or federal land that is not open for location. This mill site claim has been located for the purpose of appropriating nonmineral land (if any) that may lie within the boundaries of the underlying lode claim(s). This mill site claim is not intended as an abandonment of the underlying lode claim(s).

DATED AND POSTED on the ground this 12th day of September, 2019.

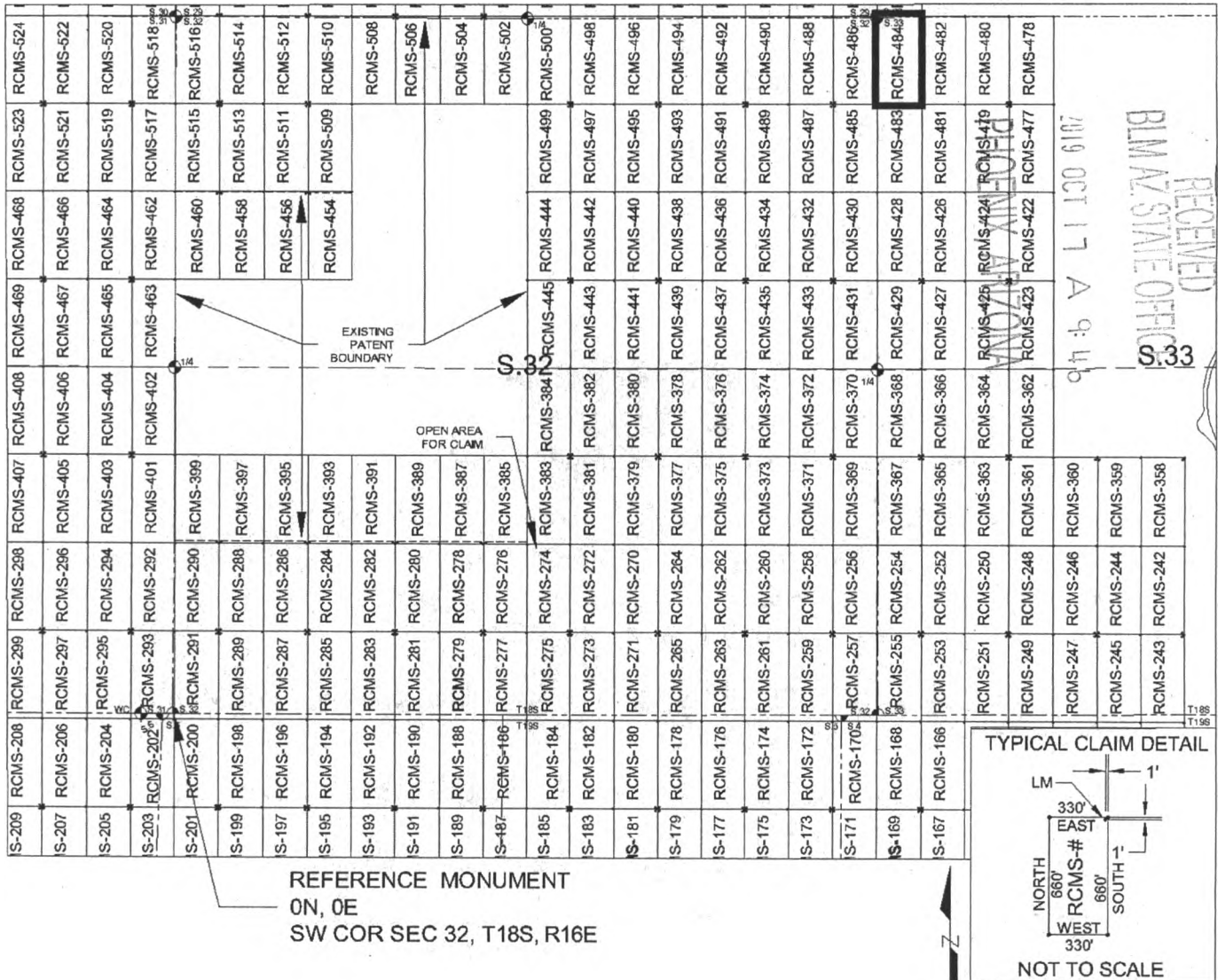
By: [Signature]
AGENT: Darling Geomatics

AMC457680

When Filed Return To:
 Rosemont Copper Company
 5255 East Williams Circle
 Suite 1065
 Tucson, Arizona 85711

MILL SITE MAP

Mill Site (x) Placer ()



SCALE 1" = 1320 ft.

1. The above map depicts the RCMS-484 mill site claim, which is located in Section(s) 28 & 33, Township 18 SOUTH, Range 16 EAST, Gila & Salt River Meridian, Pima County, Arizona.
2. The type of corner and location monuments used are as follows: 2"X2"X5' WOOD POSTS.
3. The SOUTHEAST CORNER of the claim is located 4580 feet North and 5621 feet East from the Southwest Corner of Section 32, T18S, R16E, Gila & Salt River Meridian, Pima County, Arizona. The bearings of side lines are NORTH and SOUTH and the bearings of the end lines are EAST and WEST. Distances in feet between claim corners are 330 feet for end lines and 660 for side lines.

RECEIVED
 PIMA STATE OFFICE
 OCT 17 9 41 AM '09

AMC457680

When Filed Return To:
Rosemont Copper Company
5255 East Williams Circle
Suite 1065
Tucson, Arizona 85711

LOCATION NOTICE FOR MILL SITE CLAIM

NOTICE IS HEREBY GIVEN that the RCMS-485 mill site claim
has been located by:

Rosemont Copper Company
5255 East Williams Circle
Suite 1065
Tucson, Arizona 85711

BLM
Date
Stamp

PHOENIX, ARIZONA

2019 OCT 17 A 9:46

RECEIVED
BLM AZ STATE OFFICE

The general course of this claim is NORTH TO SOUTH and it is situated in the Rosemont Mining District in Pima County, Arizona. This claim is 660 feet in length and 330 feet in width, comprising approximately 5 acres. This claim is marked by five monuments, one at each corner and one at the location monument of each claim.

The location monument on which this notice is posted is situated within:

Section 32, Township 18 SOUTH, Range 16 EAST, Gila & Salt River Meridian, Pima County, Arizona and this claim encompasses portions of the following quarter section(s): THE NE 1/4 OF SECTION 32 & THE NW 1/4 OF SECTION 33, T18S, R16E, Gila & Salt River Meridian, Pima County, Arizona.

The location monument is set inside the NORTHWEST corner of the claim, approximately 1 foot EAST of the WEST line of the claim and 1 foot SOUTH of the NORTH line of the claim.

The locality of this claim with reference to some natural object or permanent monument and additional information (if any) concerning its locality are as follows:

The NORTHWEST CORNER of the claim is located 4580 feet North and 4961 feet East from the Southwest Corner of Section 32, T18S, R16E, Gila & Salt River Meridian, Pima County, Arizona.

The undersigned, as agent for and on behalf of the locator, claims the ground as described above and as set forth on the attached claim map. This mill site claim is not intended to encroach on any private fee property or federal land that is not open for location. This mill site claim has been located for the purpose of appropriating nonmineral land (if any) that may lie within the boundaries of the underlying lode claim(s). This mill site claim is not intended as an abandonment of the underlying lode claim(s).

DATED AND POSTED on the ground this 12th day of September, 2019.

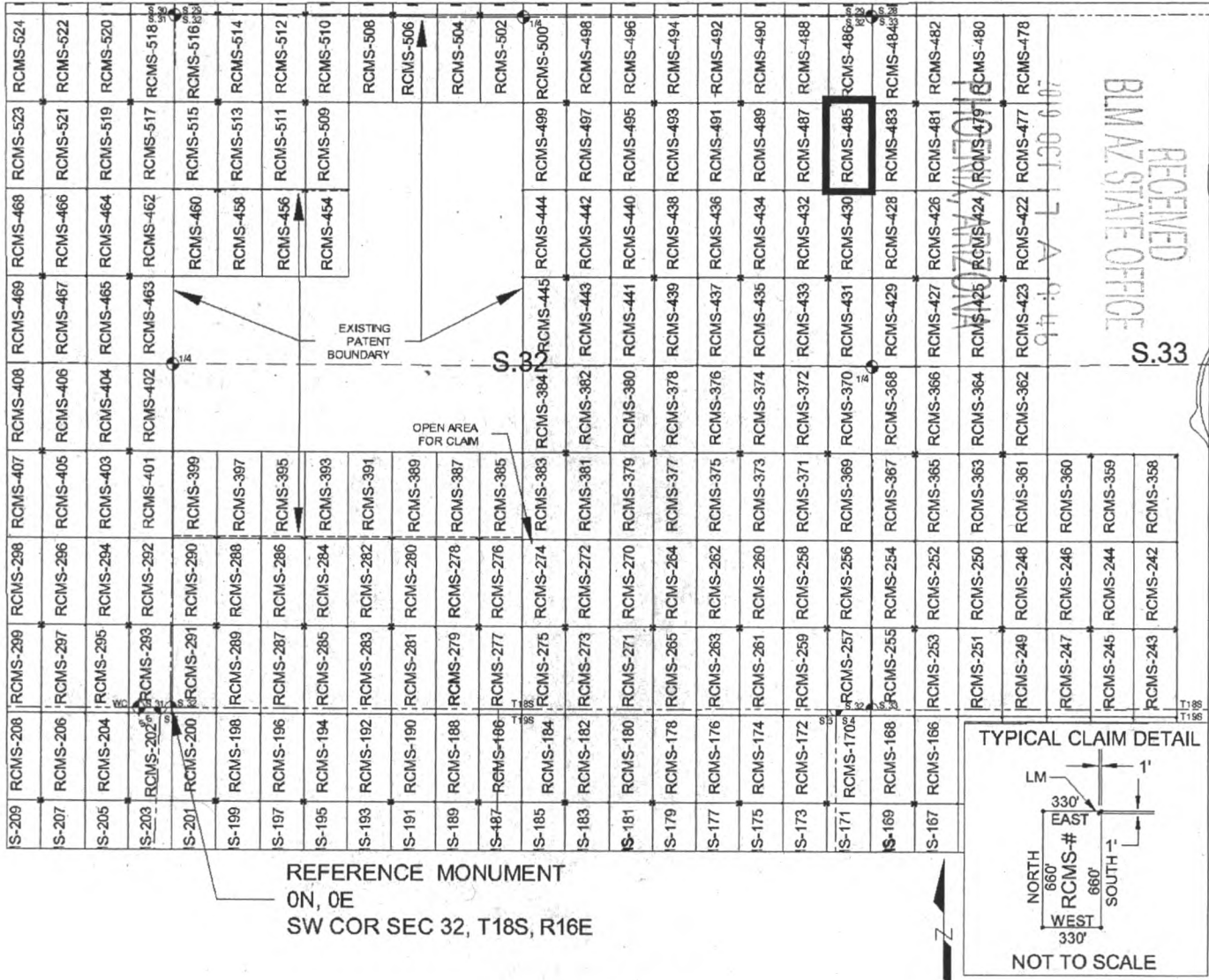
By: Richard D. Darling
AGENT: Darling Geomatics

AMC 457681

When Filed Return To:
 Rosemont Copper Company
 5255 East Williams Circle
 Suite 1065
 Tucson, Arizona 85711

MILL SITE MAP

Mill Site (x) Placer ()



SCALE 1" = 1320 ft.

1. The above map depicts the RCMS-485 mill site claim, which is located in Section(s) 32 & 33, Township 18 SOUTH, Range 16 EAST, Gila & Salt River Meridian, Pima County, Arizona.
2. The type of corner and location monuments used are as follows: 2"X2"X5' WOOD POSTS.
3. The NORTHWEST CORNER of the claim is located 4580 feet North and 4961 feet East from the Southwest Corner of Section 32, T18S, R16E, Gila & Salt River Meridian, Pima County, Arizona. The bearings of side lines are NORTH and SOUTH and the bearings of the end lines are EAST and WEST. Distances in feet between claim corners are 330 feet for end lines and 660 for side lines.

AMC457681

When Filed Return To:
Rosemont Copper Company
5255 East Williams Circle
Suite 1065
Tucson, Arizona 85711

LOCATION NOTICE FOR MILL SITE CLAIM

NOTICE IS HEREBY GIVEN that the RCMS-486 mill site claim
has been located by:

Rosemont Copper Company
5255 East Williams Circle
Suite 1065
Tucson, Arizona 85711

BLM
Date
Stamp

RECEIVED
BLM AZ STATE OFFICE
2019 OCT 17 A 9:46
PHOENIX, ARIZONA

The general course of this claim is SOUTH TO NORTH and it is situated in the Rosemont Mining District in Pima County, Arizona. This claim is 660 feet in length and 330 feet in width, comprising approximately 5 acres. This claim is marked by five monuments, one at each corner and one at the location monument of each claim.

The location monument on which this notice is posted is situated within:

Section 32, Township 18 SOUTH, Range 16 EAST, Gila & Salt River Meridian, Pima County, Arizona and this claim encompasses portions of the following quarter section(s): THE SW 1/4 OF SECTION 28, THE SE 1/4 OF SECTION 29, THE NE 1/4 OF SECTION 32 & THE NW 1/4 OF SECTION 33, T18S, R16E, Gila & Salt River Meridian, Pima County, Arizona.

The location monument is set inside the SOUTHWEST corner of the claim, approximately 1 foot EAST of the WEST line of the claim and 1 foot NORTH of the SOUTH line of the claim.

The locality of this claim with reference to some natural object or permanent monument and additional information (if any) concerning its locality are as follows:

The SOUTHWEST CORNER of the claim is located 4580 feet North and 4961 feet East from the Southwest Corner of Section 32, T18S, R16E, Gila & Salt River Meridian, Pima County, Arizona.

The undersigned, as agent for and on behalf of the locator, claims the ground as described above and as set forth on the attached claim map. This mill site claim is not intended to encroach on any private fee property or federal land that is not open for location. This mill site claim has been located for the purpose of appropriating nonmineral land (if any) that may lie within the boundaries of the underlying lode claim(s). This mill site claim is not intended as an abandonment of the underlying lode claim(s).

DATED AND POSTED on the ground this 12th day of September, 2019.

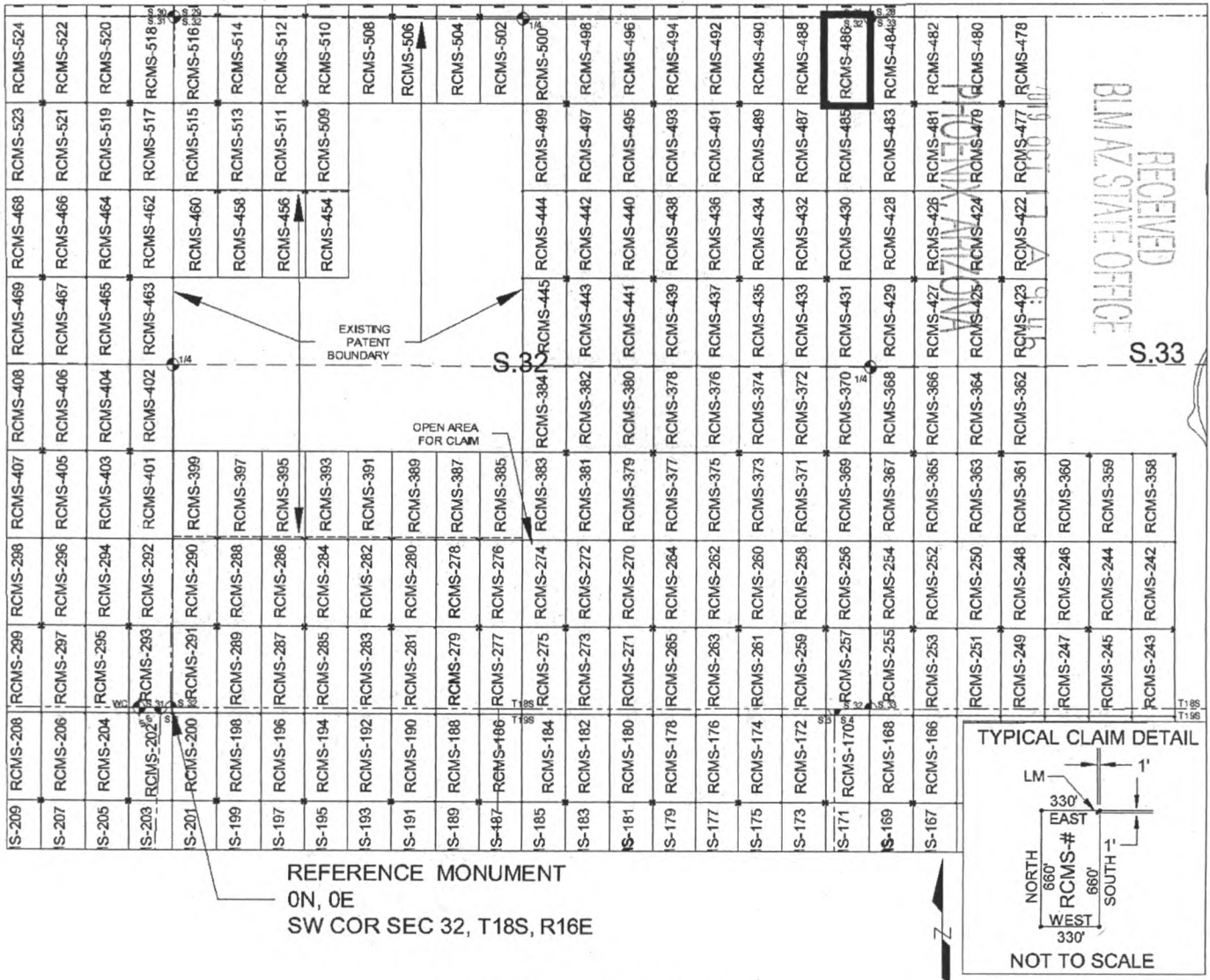
By: Richard A. Darling
AGENT: Darling Geomatics

AMC457682

When Filed Return To:
 Rosemont Copper Company
 5255 East Williams Circle
 Suite 1065
 Tucson, Arizona 85711

MILL SITE MAP

Mill Site (x) Placer ()



SCALE 1" = 1320 ft.

1. The above map depicts the RCMS-486 mill site claim, which is located in Section(s) 28, 29, 32 & 33, Township 18 SOUTH, Range 16 EAST, Gila & Salt River Meridian, Pima County, Arizona.
2. The type of corner and location monuments used are as follows: 2"X2"X5' WOOD POSTS.
3. The SOUTHWEST CORNER of the claim is located 4580 feet North and 4961 feet East from the Southwest Corner of Section 32, T18S, R16E, Gila & Salt River Meridian, Pima County, Arizona. The bearings of side lines are NORTH and SOUTH and the bearings of the end lines are EAST and WEST. Distances in feet between claim corners are 330 feet for end lines and 660 for side lines.

AN 457682

When Filed Return To:
Rosemont Copper Company
5255 East Williams Circle
Suite 1065
Tucson, Arizona 85711

LOCATION NOTICE FOR MILL SITE CLAIM

NOTICE IS HEREBY GIVEN that the RCMS-487 mill site claim
has been located by:

Rosemont Copper Company
5255 East Williams Circle
Suite 1065
Tucson, Arizona 85711

RECEIVED
BLM AZ STATE OFFICE
2019 OCT 17 A 9:46
PHOENIX, ARIZONA

BLM
Date
Stamp

The general course of this claim is NORTH TO SOUTH and it is situated in the Rosemont Mining District in Pima County, Arizona. This claim is 660 feet in length and 330 feet in width, comprising approximately 5 acres. This claim is marked by five monuments, one at each corner and one at the location monument of each claim.

The location monument on which this notice is posted is situated within:
Section 32, Township 18 SOUTH, Range 16 EAST, Gila & Salt River Meridian, Pima County, Arizona and this claim encompasses portions of the following quarter section(s): THE NE 1/4 OF SECTION 32, T18S, R16E, Gila & Salt River Meridian, Pima County, Arizona.

The location monument is set inside the NORTHEAST corner of the claim, approximately 1 foot WEST of the EAST line of the claim and 1 foot SOUTH of the NORTH line of the claim.

The locality of this claim with reference to some natural object or permanent monument and additional information (if any) concerning its locality are as follows:

The NORTHEAST CORNER of the claim is located 4580 feet North and 4961 feet East from the Southwest Corner of Section 32, T18S, R16E, Gila & Salt River Meridian, Pima County, Arizona.

The undersigned, as agent for and on behalf of the locator, claims the ground as described above and as set forth on the attached claim map. This mill site claim is not intended to encroach on any private fee property or federal land that is not open for location. This mill site claim has been located for the purpose of appropriating nonmineral land (if any) that may lie within the boundaries of the underlying lode claim(s). This mill site claim is not intended as an abandonment of the underlying lode claim(s).

DATED AND POSTED on the ground this 12th day of September, 2019.

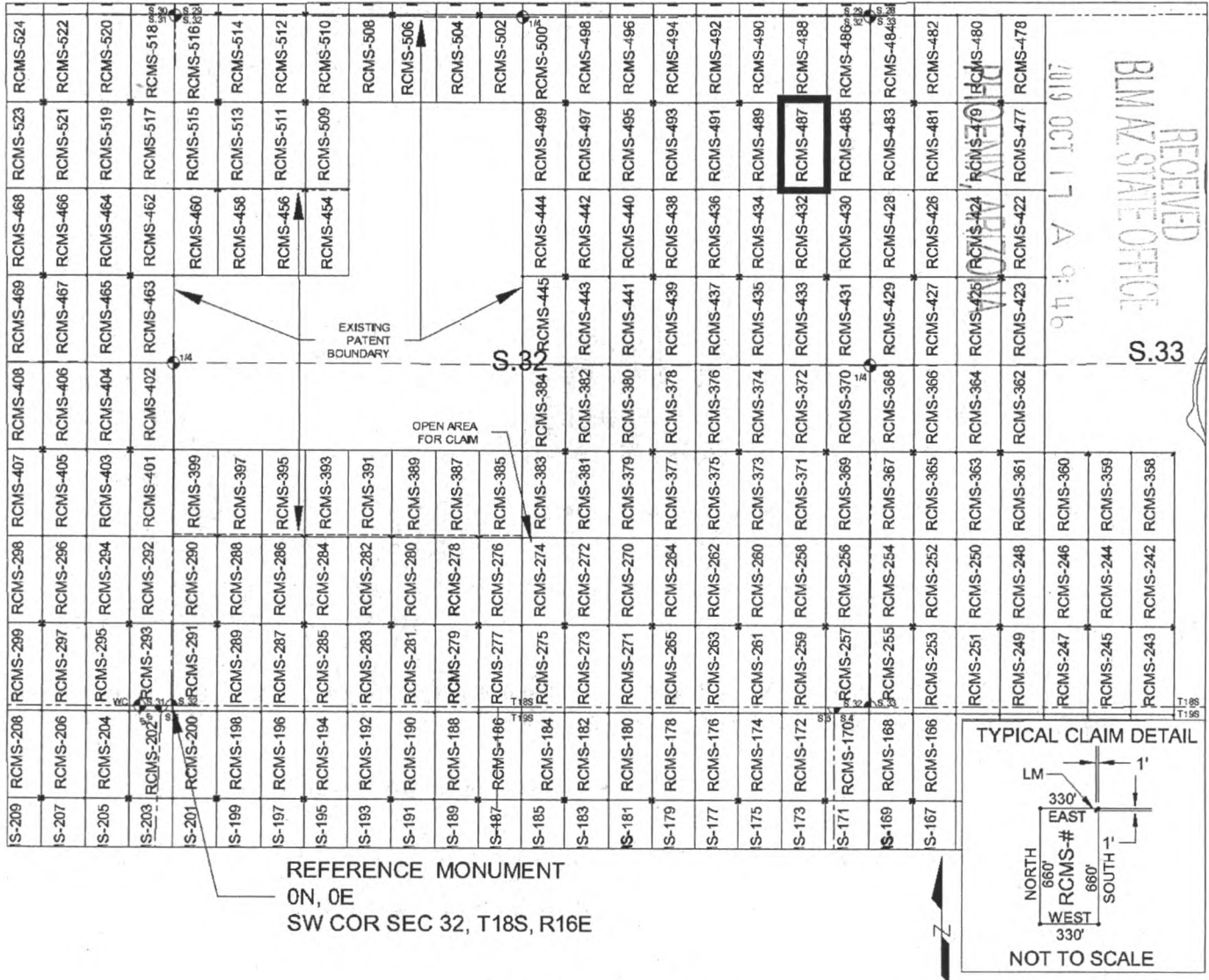
By: Ricardo A. Quintero
AGENT: Darling Geomatics

AMC457683

When Filed Return To:
 Rosemont Copper Company
 5255 East Williams Circle
 Suite 1065
 Tucson, Arizona 85711

MILL SITE MAP

Mill Site (x) Placer ()



SCALE 1" = 1320 ft.

1. The above map depicts the RCMS-487 mill site claim, which is located in Section(s) 32, Township 18 SOUTH, Range 16 EAST, Gila & Salt River Meridian, Pima County, Arizona.
2. The type of corner and location monuments used are as follows: 2"X2"X5' WOOD POSTS.
3. The NORTHEAST CORNER of the claim is located 4580 feet North and 4961 feet East from the Southwest Corner of Section 32, T18S, R16E, Gila & Salt River Meridian, Pima County, Arizona. The bearings of side lines are NORTH and SOUTH and the bearings of the end lines are EAST and WEST. Distances in feet between claim corners are 330 feet for end lines and 660 for side lines.

When Filed Return To:
Rosemont Copper Company
5255 East Williams Circle
Suite 1065
Tucson, Arizona 85711

LOCATION NOTICE FOR MILL SITE CLAIM

NOTICE IS HEREBY GIVEN that the RCMS-488 mill site claim has been located by:

Rosemont Copper Company
5255 East Williams Circle
Suite 1065
Tucson, Arizona 85711

BLM
Date
Stamp

RECEIVED
BLM AZ STATE OFFICE
2019 OCT 17 A 9:46
PHOENIX, ARIZONA

The general course of this claim is SOUTH TO NORTH and it is situated in the Rosemont Mining District in Pima County, Arizona. This claim is 660 feet in length and 330 feet in width, comprising approximately 5 acres. This claim is marked by five monuments, one at each corner and one at the location monument of each claim.

The location monument on which this notice is posted is situated within:

Section 32, Township 18 SOUTH, Range 16 EAST, Gila & Salt River Meridian, Pima County, Arizona and this claim encompasses portions of the following quarter section(s): THE SE 1/4 OF SECTION 29 & THE NE 1/4 OF SECTION 32, T18S, R16E, Gila & Salt River Meridian, Pima County, Arizona.

The location monument is set inside the SOUTHEAST corner of the claim, approximately 1 foot WEST of the EAST line of the claim and 1 foot NORTH of the SOUTH line of the claim.

The locality of this claim with reference to some natural object or permanent monument and additional information (if any) concerning its locality are as follows:

The SOUTHEAST CORNER of the claim is located 4580 feet North and 4961 feet East from the Southwest Corner of Section 32, T18S, R16E, Gila & Salt River Meridian, Pima County, Arizona.

The undersigned, as agent for and on behalf of the locator, claims the ground as described above and as set forth on the attached claim map. This mill site claim is not intended to encroach on any private fee property or federal land that is not open for location. This mill site claim has been located for the purpose of appropriating nonmineral land (if any) that may lie within the boundaries of the underlying lode claim(s). This mill site claim is not intended as an abandonment of the underlying lode claim(s).

DATED AND POSTED on the ground this 12th day of September, 2019.

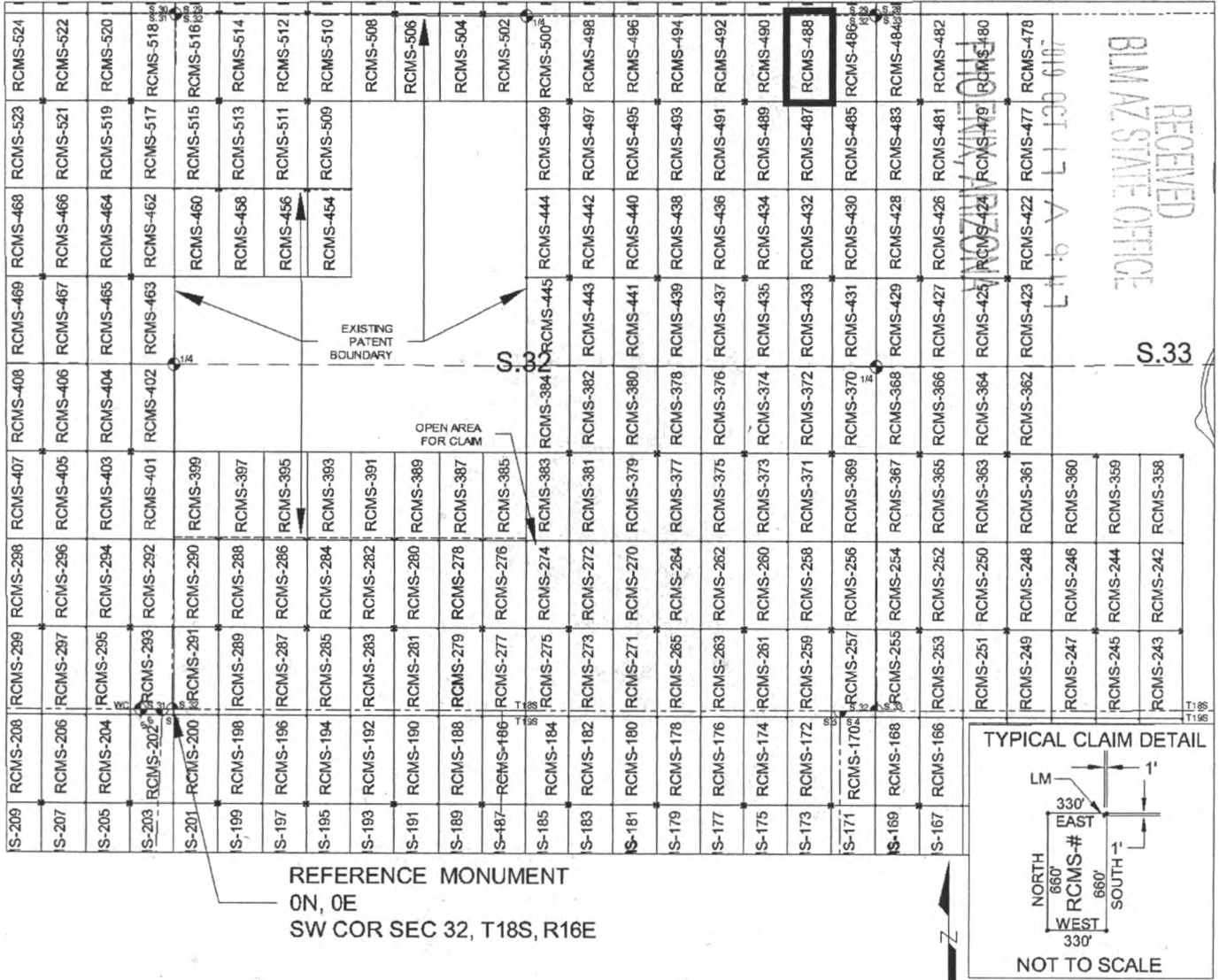
By: *Lucinda Darling*
AGENT: Darling Geomatics

AMC 457684

When Filed Return To:
 Rosemont Copper Company
 5255 East Williams Circle
 Suite 1065
 Tucson, Arizona 85711

MILL SITE MAP

Mill Site (x) Placer ()



SCALE 1" = 1320 ft.

1. The above map depicts the RCMS-488 mill site claim, which is located in Section(s) 29 & 32, Township 18 SOUTH, Range 16 EAST, Gila & Salt River Meridian, Pima County, Arizona.
2. The type of corner and location monuments used are as follows: 2"X2"X5' WOOD POSTS.
3. The SOUTHEAST CORNER of the claim is located 4580 feet North and 4961 feet East from the Southwest Corner of Section 32, T18S, R16E, Gila & Salt River Meridian, Pima County, Arizona. The bearings of side lines are NORTH and SOUTH and the bearings of the end lines are EAST and WEST. Distances in feet between claim corners are 330 feet for end lines and 660 for side lines.


AMC 457684

When Filed Return To:
Rosemont Copper Company
5255 East Williams Circle
Suite 1065
Tucson, Arizona 85711

LOCATION NOTICE FOR MILL SITE CLAIM

NOTICE IS HEREBY GIVEN that the RCMS-489 mill site claim
has been located by:

Rosemont Copper Company
5255 East Williams Circle
Suite 1065
Tucson, Arizona 85711



The general course of this claim is NORTH TO SOUTH and it is situated in the Rosemont Mining District in Pima County, Arizona. This claim is 660 feet in length and 330 feet in width, comprising approximately 5 acres. This claim is marked by five monuments, one at each corner and one at the location monument of each claim.

The location monument on which this notice is posted is situated within:

Section 32, Township 18 SOUTH, Range 16 EAST, Gila & Salt River Meridian, Pima County, Arizona and this claim encompasses portions of the following quarter section(s): THE NE 1/4 OF SECTION 32, T18S, R16E, Gila & Salt River Meridian, Pima County, Arizona.

The location monument is set inside the NORTHWEST corner of the claim, approximately 1 foot EAST of the WEST line of the claim and 1 foot SOUTH of the NORTH line of the claim.

The locality of this claim with reference to some natural object or permanent monument and additional information (if any) concerning its locality are as follows:

The NORTHWEST CORNER of the claim is located 4580 feet North and 4301 feet East from the Southwest Corner of Section 32, T18S, R16E, Gila & Salt River Meridian, Pima County, Arizona.

The undersigned, as agent for and on behalf of the locator, claims the ground as described above and as set forth on the attached claim map. This mill site claim is not intended to encroach on any private fee property or federal land that is not open for location. This mill site claim has been located for the purpose of appropriating nonmineral land (if any) that may lie within the boundaries of the underlying lode claim(s). This mill site claim is not intended as an abandonment of the underlying lode claim(s).

DATED AND POSTED on the ground this 12th day of September, 2019.

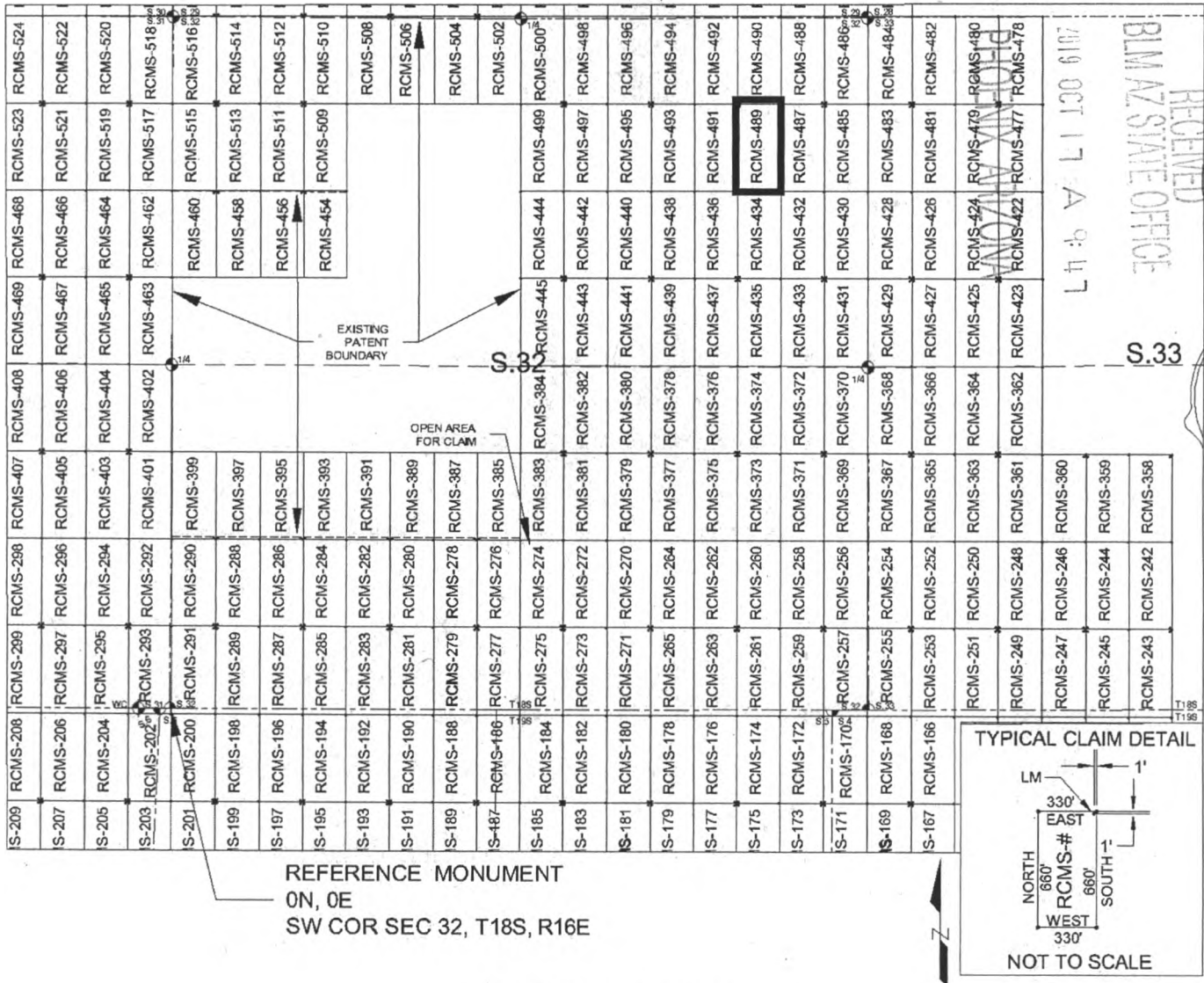
By: *Assistant*
AGENT: Darling Geomatics

AMC457685

When Filed Return To:
 Rosemont Copper Company
 5255 East Williams Circle
 Suite 1065
 Tucson, Arizona 85711

MILL SITE MAP

Mill Site (x) Placer ()



SCALE 1" = 1320 ft.

1. The above map depicts the RCMS-489 mill site claim, which is located in Section(s) 32, Township 18 SOUTH, Range 16 EAST, Gila & Salt River Meridian, Pima County, Arizona.
2. The type of corner and location monuments used are as follows: 2"X2"X5' WOOD POSTS.
3. The NORTHWEST CORNER of the claim is located 4580 feet North and 4301 feet East from the Southwest Corner of Section 32, T18S, R16E, Gila & Salt River Meridian, Pima County, Arizona. The bearings of side lines are NORTH and SOUTH and the bearings of the end lines are EAST and WEST. Distances in feet between claim corners are 330 feet for end lines and 660 for side lines.

AMC457685

When Filed Return To:
Rosemont Copper Company
5255 East Williams Circle
Suite 1065
Tucson, Arizona 85711

LOCATION NOTICE FOR MILL SITE CLAIM

NOTICE IS HEREBY GIVEN that the RCMS-490 mill site claim
has been located by:

Rosemont Copper Company
5255 East Williams Circle
Suite 1065
Tucson, Arizona 85711

BLM Date Stamp	RECEIVED BLM AZ STATE OFFICE 2019 OCT 17 A 9:47 PHOENIX, ARIZONA
----------------------	---

The general course of this claim is SOUTH TO NORTH and it is situated in the Rosemont Mining District in Pima County, Arizona. This claim is 660 feet in length and 330 feet in width, comprising approximately 5 acres. This claim is marked by five monuments, one at each corner and one at the location monument of each claim.

The location monument on which this notice is posted is situated within:
Section 32, Township 18 SOUTH, Range 16 EAST, Gila & Salt River Meridian, Pima County, Arizona and this claim encompasses portions of the following quarter section(s): THE SE 1/4 OF SECTION 29 & THE NE 1/4 OF SECTION 32, T18S, R16E, Gila & Salt River Meridian, Pima County, Arizona.

The location monument is set inside the SOUTHWEST corner of the claim, approximately 1 foot EAST of the WEST line of the claim and 1 foot NORTH of the SOUTH line of the claim.

The locality of this claim with reference to some natural object or permanent monument and additional information (if any) concerning its locality are as follows:
The SOUTHWEST CORNER of the claim is located 4580 feet North and 4301 feet East from the Southwest Corner of Section 32, T18S, R16E, Gila & Salt River Meridian, Pima County, Arizona.

The undersigned, as agent for and on behalf of the locator, claims the ground as described above and as set forth on the attached claim map. This mill site claim is not intended to encroach on any private fee property or federal land that is not open for location. This mill site claim has been located for the purpose of appropriating nonmineral land (if any) that may lie within the boundaries of the underlying lode claim(s). This mill site claim is not intended as an abandonment of the underlying lode claim(s).

DATED AND POSTED on the ground this 12th day of September, 2019.

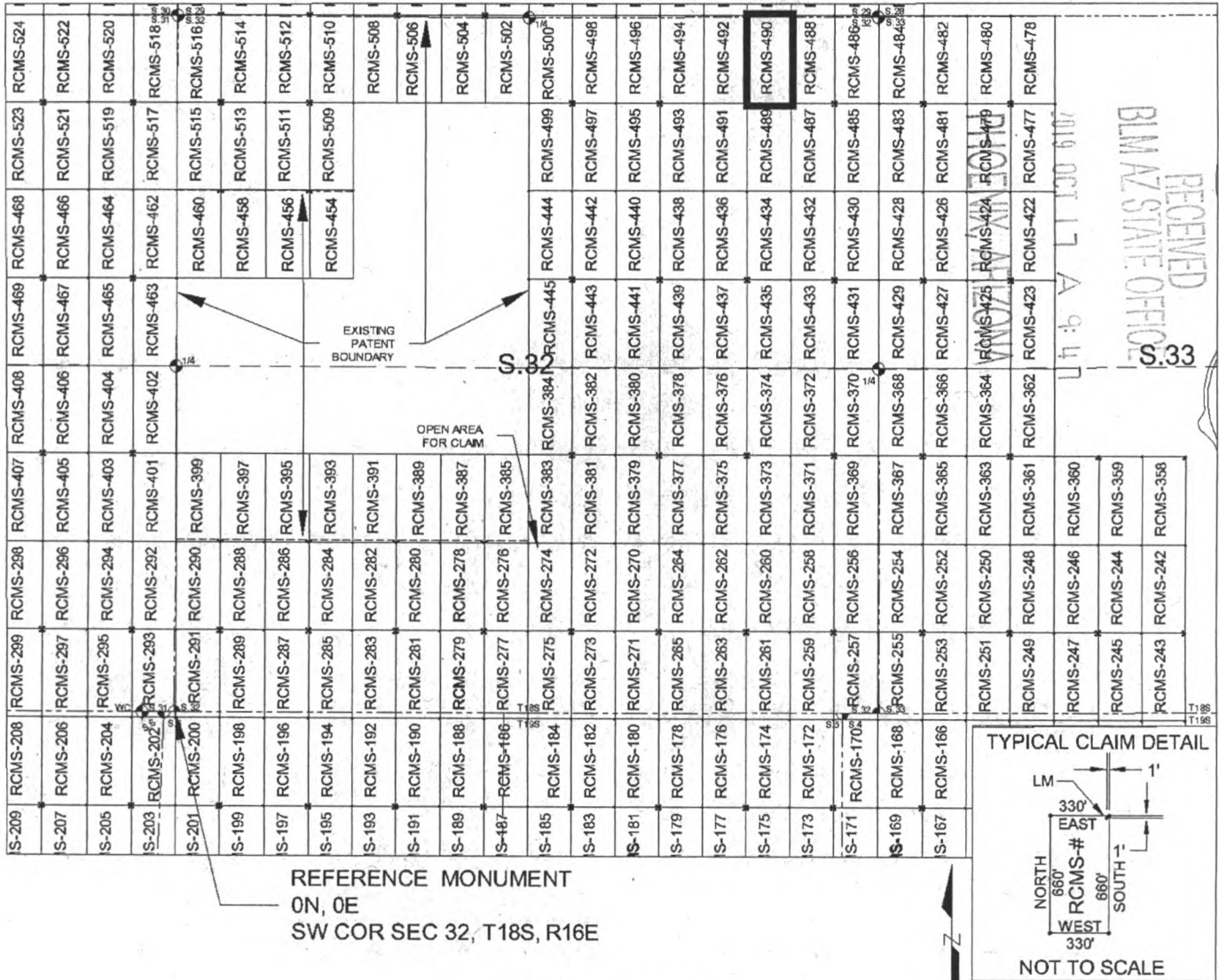
By: *Richard A. Darling*
AGENT: Darling Geomatics

AMC457686

When Filed Return To:
 Rosemont Copper Company
 5255 East Williams Circle
 Suite 1065
 Tucson, Arizona 85711

MILL SITE MAP

Mill Site (x) Placer ()



SCALE 1" = 1320 ft.

1. The above map depicts the RCMS-490 mill site claim, which is located in Section(s) 29 & 32, Township 18 SOUTH, Range 16 EAST, Gila & Salt River Meridian, Pima County, Arizona.
2. The type of corner and location monuments used are as follows: 2"X2"X5' WOOD POSTS.
3. The SOUTHWEST CORNER of the claim is located 4580 feet North and 4301 feet East from the Southwest Corner of Section 32, T18S, R16E, Gila & Salt River Meridian, Pima County, Arizona. The bearings of side lines are NORTH and SOUTH and the bearings of the end lines are EAST and WEST. Distances in feet between claim corners are 330 feet for end lines and 660 for side lines.

AMC 457686

When Filed Return To:
Rosemont Copper Company
5255 East Williams Circle
Suite 1065
Tucson, Arizona 85711

LOCATION NOTICE FOR MILL SITE CLAIM

NOTICE IS HEREBY GIVEN that the RCMS-491 mill site claim
has been located by:

Rosemont Copper Company
5255 East Williams Circle
Suite 1065
Tucson, Arizona 85711

BLM Date Stamp	2019 OCT 17 A 9:47 PHOENIX, ARIZONA	RECEIVED BLM AZ STATE OFFICE
----------------------	--	---------------------------------

The general course of this claim is NORTH TO SOUTH and it is situated in the Rosemont Mining District in Pima County, Arizona. This claim is 660 feet in length and 330 feet in width, comprising approximately 5 acres. This claim is marked by five monuments, one at each corner and one at the location monument of each claim.

The location monument on which this notice is posted is situated within:
Section 32, Township 18 SOUTH, Range 16 EAST, Gila & Salt River Meridian, Pima County, Arizona and this claim encompasses portions of the following quarter section(s): THE NE 1/4 OF SECTION 32, T18S, R16E, Gila & Salt River Meridian, Pima County, Arizona.

The location monument is set inside the NORTHEAST corner of the claim, approximately 1 foot WEST of the EAST line of the claim and 1 foot SOUTH of the NORTH line of the claim.

The locality of this claim with reference to some natural object or permanent monument and additional information (if any) concerning its locality are as follows:

The NORTHEAST CORNER of the claim is located 4580 feet North and 4301 feet East from the Southwest Corner of Section 32, T18S, R16E, Gila & Salt River Meridian, Pima County, Arizona.

The undersigned, as agent for and on behalf of the locator, claims the ground as described above and as set forth on the attached claim map. This mill site claim is not intended to encroach on any private fee property or federal land that is not open for location. This mill site claim has been located for the purpose of appropriating nonmineral land (if any) that may lie within the boundaries of the underlying lode claim(s). This mill site claim is not intended as an abandonment of the underlying lode claim(s).

DATED AND POSTED on the ground this 12th day of September, 2019.

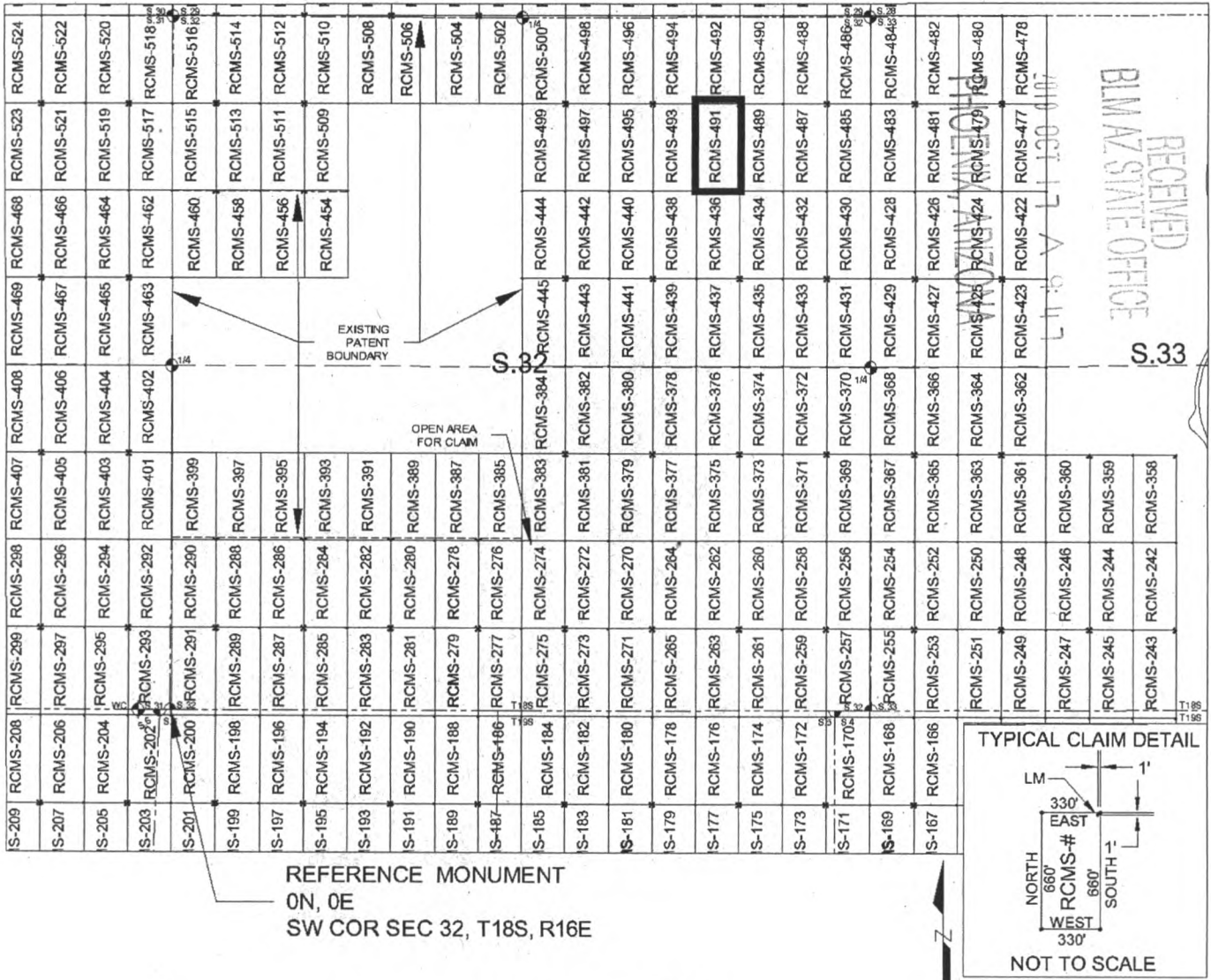
By: *Darling Geomatics*
AGENT: Darling Geomatics

AMC457687

When Filed Return To:
 Rosemont Copper Company
 5255 East Williams Circle
 Suite 1065
 Tucson, Arizona 85711

MILL SITE MAP

Mill Site (x) Placer ()



SCALE 1" = 1320 ft.

1. The above map depicts the RCMS-491 mill site claim, which is located in Section(s) 32, Township 18 SOUTH, Range 16 EAST, Gila & Salt River Meridian, Pima County, Arizona.
2. The type of corner and location monuments used are as follows: 2"X2"X5' WOOD POSTS.
3. The NORTHEAST CORNER of the claim is located 4580 feet North and 4301 feet East from the Southwest Corner of Section 32, T18S, R16E, Gila & Salt River Meridian, Pima County, Arizona. The bearings of side lines are NORTH and SOUTH and the bearings of the end lines are EAST and WEST. Distances in feet between claim corners are 330 feet for end lines and 660 for side lines.

When Filed Return To:
Rosemont Copper Company
5255 East Williams Circle
Suite 1065
Tucson, Arizona 85711

LOCATION NOTICE FOR MILL SITE CLAIM

NOTICE IS HEREBY GIVEN that the RCMS-492 mill site claim
has been located by:

Rosemont Copper Company
5255 East Williams Circle
Suite 1065
Tucson, Arizona 85711



The general course of this claim is SOUTH TO NORTH and it is situated in the Rosemont Mining District in Pima County, Arizona. This claim is 660 feet in length and 330 feet in width, comprising approximately 5 acres. This claim is marked by five monuments, one at each corner and one at the location monument of each claim.

The location monument on which this notice is posted is situated within:
Section 32, Township 18 SOUTH, Range 16 EAST, Gila & Salt River Meridian, Pima County, Arizona and this claim encompasses portions of the following quarter section(s): THE SE 1/4 OF SECTION 29 & THE NE 1/4 OF SECTION 32, T18S, R16E, Gila & Salt River Meridian, Pima County, Arizona.

The location monument is set inside the SOUTHEAST corner of the claim, approximately 1 foot WEST of the EAST line of the claim and 1 foot NORTH of the SOUTH line of the claim.

The locality of this claim with reference to some natural object or permanent monument and additional information (if any) concerning its locality are as follows:
The SOUTHEAST CORNER of the claim is located 4580 feet North and 4301 feet East from the Southwest Corner of Section 32, T18S, R16E, Gila & Salt River Meridian, Pima County, Arizona.

The undersigned, as agent for and on behalf of the locator, claims the ground as described above and as set forth on the attached claim map. This mill site claim is not intended to encroach on any private fee property or federal land that is not open for location. This mill site claim has been located for the purpose of appropriating nonmineral land (if any) that may lie within the boundaries of the underlying lode claim(s). This mill site claim is not intended as an abandonment of the underlying lode claim(s).

DATED AND POSTED on the ground this 12th day of September, 2019.

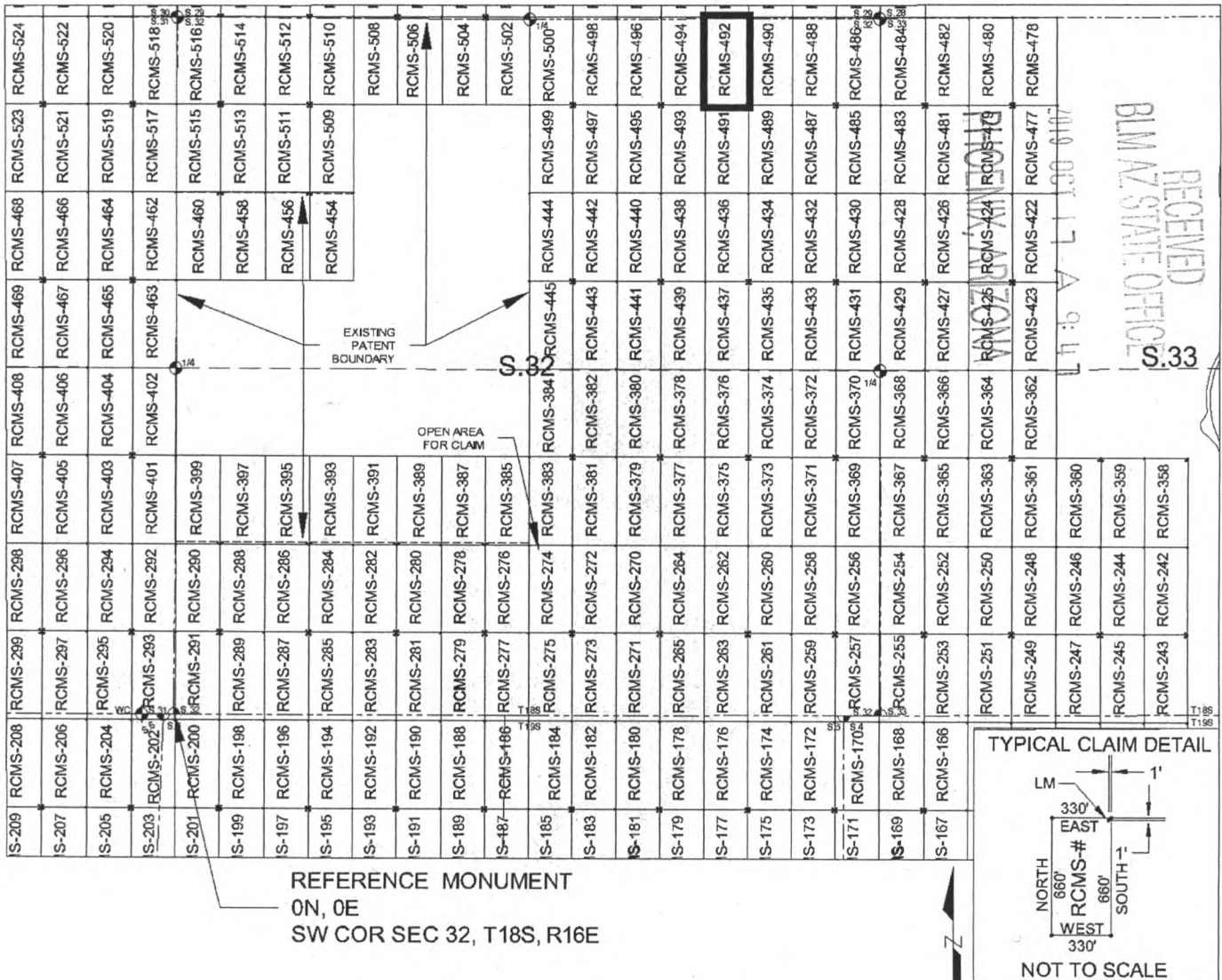
By: [Signature]
AGENT: Darling Geomatics

AMC457688

When Filed Return To:
 Rosemont Copper Company
 5255 East Williams Circle
 Suite 1065
 Tucson, Arizona 85711

MILL SITE MAP

Mill Site (x) Placer ()



SCALE 1" = 1320 ft.

1. The above map depicts the RCMS-492 mill site claim, which is located in Section(s) 29 & 32, Township 18 SOUTH, Range 16 EAST, Gila & Salt River Meridian, Pima County, Arizona.
2. The type of corner and location monuments used are as follows: 2"X2"X5' WOOD POSTS.
3. The SOUTHEAST CORNER of the claim is located 4580 feet North and 4301 feet East from the Southwest Corner of Section 32, T18S, R16E, Gila & Salt River Meridian, Pima County, Arizona. The bearings of side lines are NORTH and SOUTH and the bearings of the end lines are EAST and WEST. Distances in feet between claim corners are 330 feet for end lines and 660 for side lines.

AMC 457688

When Filed Return To:
Rosemont Copper Company
5255 East Williams Circle
Suite 1065
Tucson, Arizona 85711

LOCATION NOTICE FOR MILL SITE CLAIM

NOTICE IS HEREBY GIVEN that the RCMS-493 mill site claim
has been located by:

Rosemont Copper Company
5255 East Williams Circle
Suite 1065
Tucson, Arizona 85711

RECEIVED
BLM AZ STATE OFFICE
2019 OCT 17 A 9:47
PHOENIX, ARIZONA

BLM
Date
Stamp

The general course of this claim is NORTH TO SOUTH and it is situated in the Rosemont Mining District in Pima County, Arizona. This claim is 660 feet in length and 330 feet in width, comprising approximately 5 acres. This claim is marked by five monuments, one at each corner and one at the location monument of each claim.

The location monument on which this notice is posted is situated within:
Section 32, Township 18 SOUTH, Range 16 EAST, Gila & Salt River Meridian, Pima County, Arizona and this claim encompasses portions of the following quarter section(s): THE NE 1/4 OF SECTION 32, T18S, R16E, Gila & Salt River Meridian, Pima County, Arizona.

The location monument is set inside the NORTHWEST corner of the claim, approximately 1 foot EAST of the WEST line of the claim and 1 foot SOUTH of the NORTH line of the claim.

The locality of this claim with reference to some natural object or permanent monument and additional information (if any) concerning its locality are as follows:

The NORTHWEST CORNER of the claim is located 4580 feet North and 3641 feet East from the Southwest Corner of Section 32, T18S, R16E, Gila & Salt River Meridian, Pima County, Arizona.

The undersigned, as agent for and on behalf of the locator, claims the ground as described above and as set forth on the attached claim map. This mill site claim is not intended to encroach on any private fee property or federal land that is not open for location. This mill site claim has been located for the purpose of appropriating nonmineral land (if any) that may lie within the boundaries of the underlying lode claim(s). This mill site claim is not intended as an abandonment of the underlying lode claim(s).

DATED AND POSTED on the ground this 12TH day of September, 2019.

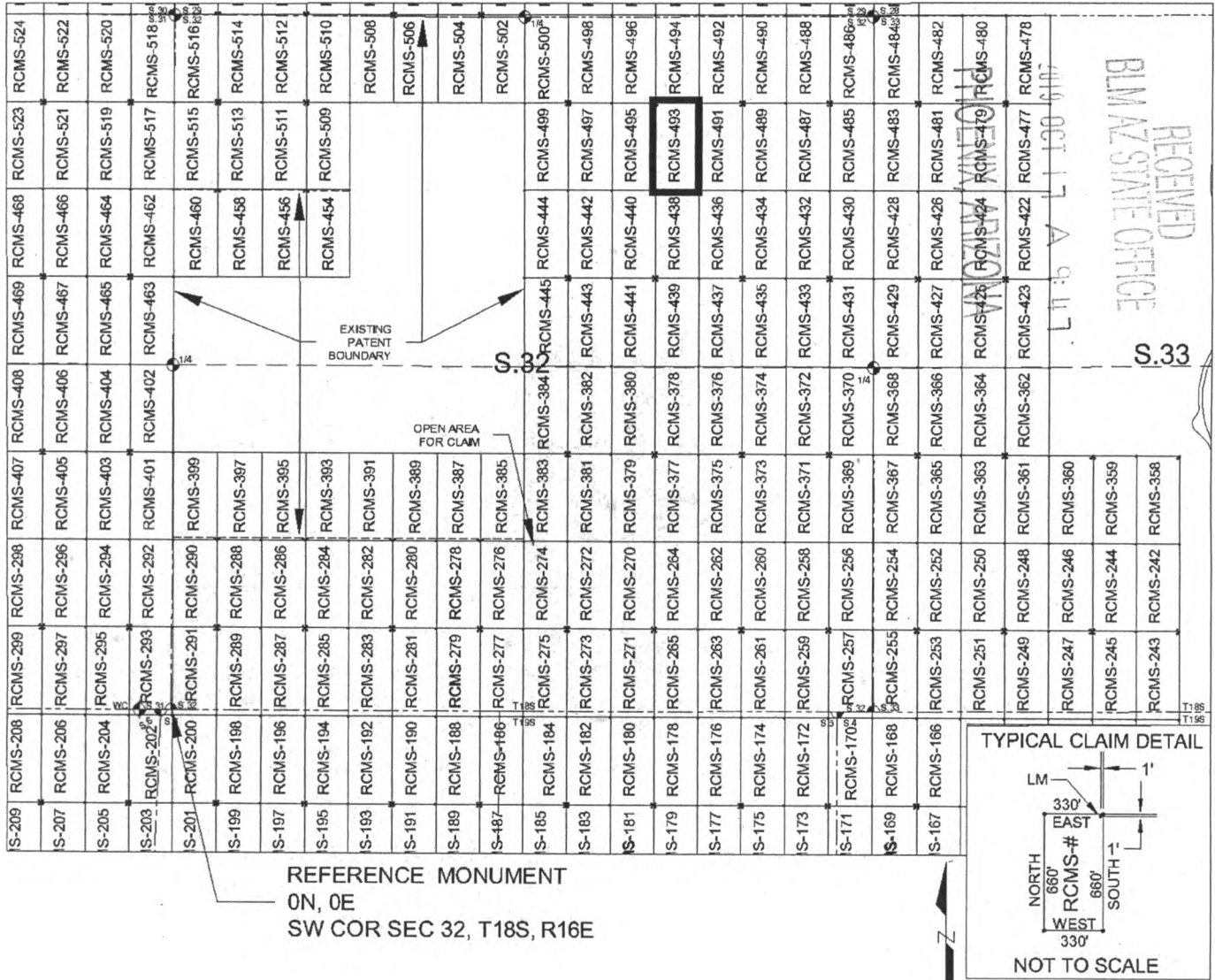
By: Rachel Palumbo
AGENT: Darling Geomatics

AMC 457689

When Filed Return To:
 Rosemont Copper Company
 5255 East Williams Circle
 Suite 1065
 Tucson, Arizona 85711

MILL SITE MAP

Mill Site (x) Placer ()



SCALE 1" = 1320 ft.


1. The above map depicts the RCMS-493 mill site claim, which is located in Section(s) 32, Township 18 SOUTH, Range 16 EAST, Gila & Salt River Meridian, Pima County, Arizona.
2. The type of corner and location monuments used are as follows: 2"X2"X5' WOOD POSTS.
3. The NORTHWEST CORNER of the claim is located 4580 feet North and 3641 feet East from the Southwest Corner of Section 32, T18S, R16E, Gila & Salt River Meridian, Pima County, Arizona. The bearings of side lines are NORTH and SOUTH and the bearings of the end lines are EAST and WEST. Distances in feet between claim corners are 330 feet for end lines and 660 for side lines.

When Filed Return To:
Rosemont Copper Company
5255 East Williams Circle
Suite 1065
Tucson, Arizona 85711

LOCATION NOTICE FOR MILL SITE CLAIM

NOTICE IS HEREBY GIVEN that the RCMS-494 mill site claim
has been located by:

Rosemont Copper Company
5255 East Williams Circle
Suite 1065
Tucson, Arizona 85711



The general course of this claim is SOUTH TO NORTH and it is situated in the Rosemont Mining District in Pima County, Arizona. This claim is 660 feet in length and 330 feet in width, comprising approximately 5 acres. This claim is marked by five monuments, one at each corner and one at the location monument of each claim.

The location monument on which this notice is posted is situated within:
Section 32, Township 18 SOUTH, Range 16 EAST, Gila & Salt River Meridian, Pima County, Arizona and this claim encompasses portions of the following quarter section(s): THE SE 1/4 OF SECTION 29 & THE NE 1/4 OF SECTION 32, T18S, R16E, Gila & Salt River Meridian, Pima County, Arizona.

The location monument is set inside the SOUTHWEST corner of the claim, approximately 1 foot EAST of the WEST line of the claim and 1 foot NORTH of the SOUTH line of the claim.

The locality of this claim with reference to some natural object or permanent monument and additional information (if any) concerning its locality are as follows:

The SOUTHWEST CORNER of the claim is located 4580 feet North and 3641 feet East from the Southwest Corner of Section 32, T18S, R16E, Gila & Salt River Meridian, Pima County, Arizona.

The undersigned, as agent for and on behalf of the locator, claims the ground as described above and as set forth on the attached claim map. This mill site claim is not intended to encroach on any private fee property or federal land that is not open for location. This mill site claim has been located for the purpose of appropriating nonmineral land (if any) that may lie within the boundaries of the underlying lode claim(s). This mill site claim is not intended as an abandonment of the underlying lode claim(s).

DATED AND POSTED on the ground this 12TH day of September, 2019.

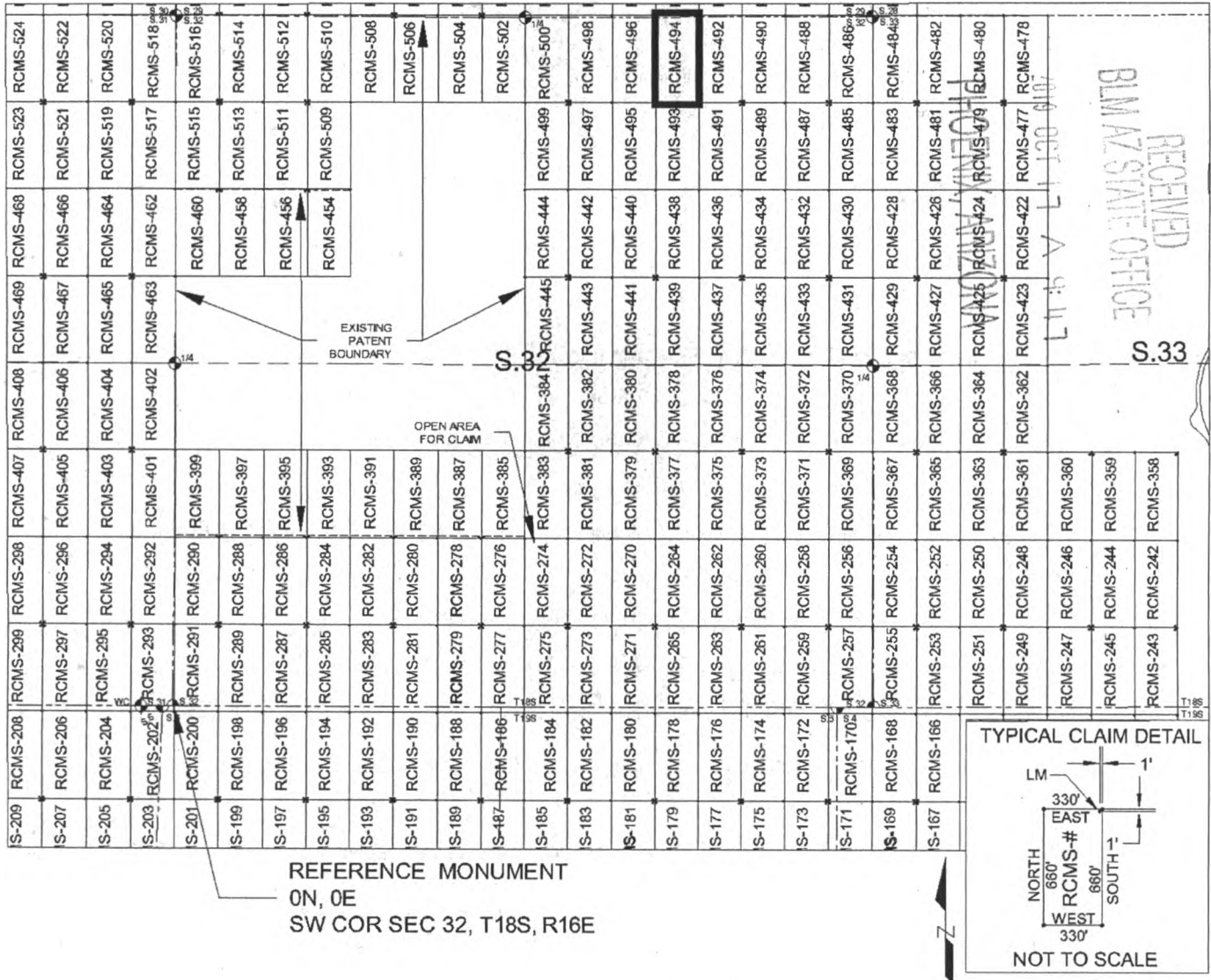
By: Richard P. Darling
AGENT: Darling Geomatics

AMC 457690

When Filed Return To:
 Rosemont Copper Company
 5255 East Williams Circle
 Suite 1065
 Tucson, Arizona 85711

MILL SITE MAP

Mill Site (x) Placer ()



SCALE 1" = 1320 ft.

1. The above map depicts the RCMS-494 mill site claim, which is located in Section(s) 29 & 32, Township 18 SOUTH, Range 16 EAST, Gila & Salt River Meridian, Pima County, Arizona.
2. The type of corner and location monuments used are as follows: 2"X2"X5' WOOD POSTS.
3. The SOUTHWEST CORNER of the claim is located 4580 feet North and 3641 feet East from the Southwest Corner of Section 32, T18S, R16E, Gila & Salt River Meridian, Pima County, Arizona. The bearings of side lines are NORTH and SOUTH and the bearings of the end lines are EAST and WEST. Distances in feet between claim corners are 330 feet for end lines and 660 for side lines.

AMC 457690

When Filed Return To:
Rosemont Copper Company
5255 East Williams Circle
Suite 1065
Tucson, Arizona 85711

LOCATION NOTICE FOR MILL SITE CLAIM

NOTICE IS HEREBY GIVEN that the RCMS-495 mill site claim has been located by:

Rosemont Copper Company
5255 East Williams Circle
Suite 1065
Tucson, Arizona 85711

BLM
Date
Stamp

RECEIVED
BLM AZ STATE OFFICE
2019 OCT 17 A 9:47
PHOENIX, ARIZONA

The general course of this claim is NORTH TO SOUTH and it is situated in the Rosemont Mining District in Pima County, Arizona. This claim is 660 feet in length and 330 feet in width, comprising approximately 5 acres. This claim is marked by five monuments, one at each corner and one at the location monument of each claim.

The location monument on which this notice is posted is situated within:

Section 32, Township 18 SOUTH, Range 16 EAST, Gila & Salt River Meridian, Pima County, Arizona and this claim encompasses portions of the following quarter section(s): THE NE 1/4 OF SECTION 32, T18S, R16E, Gila & Salt River Meridian, Pima County, Arizona.

The location monument is set inside the NORTHEAST corner of the claim, approximately 1 foot WEST of the EAST line of the claim and 1 foot SOUTH of the NORTH line of the claim.

The locality of this claim with reference to some natural object or permanent monument and additional information (if any) concerning its locality are as follows:

The NORTHEAST CORNER of the claim is located 4580 feet North and 3641 feet East from the Southwest Corner of Section 32, T18S, R16E, Gila & Salt River Meridian, Pima County, Arizona.

The undersigned, as agent for and on behalf of the locator, claims the ground as described above and as set forth on the attached claim map. This mill site claim is not intended to encroach on any private fee property or federal land that is not open for location. This mill site claim has been located for the purpose of appropriating nonmineral land (if any) that may lie within the boundaries of the underlying lode claim(s). This mill site claim is not intended as an abandonment of the underlying lode claim(s).

DATED AND POSTED on the ground this 12th day of September, 2019.

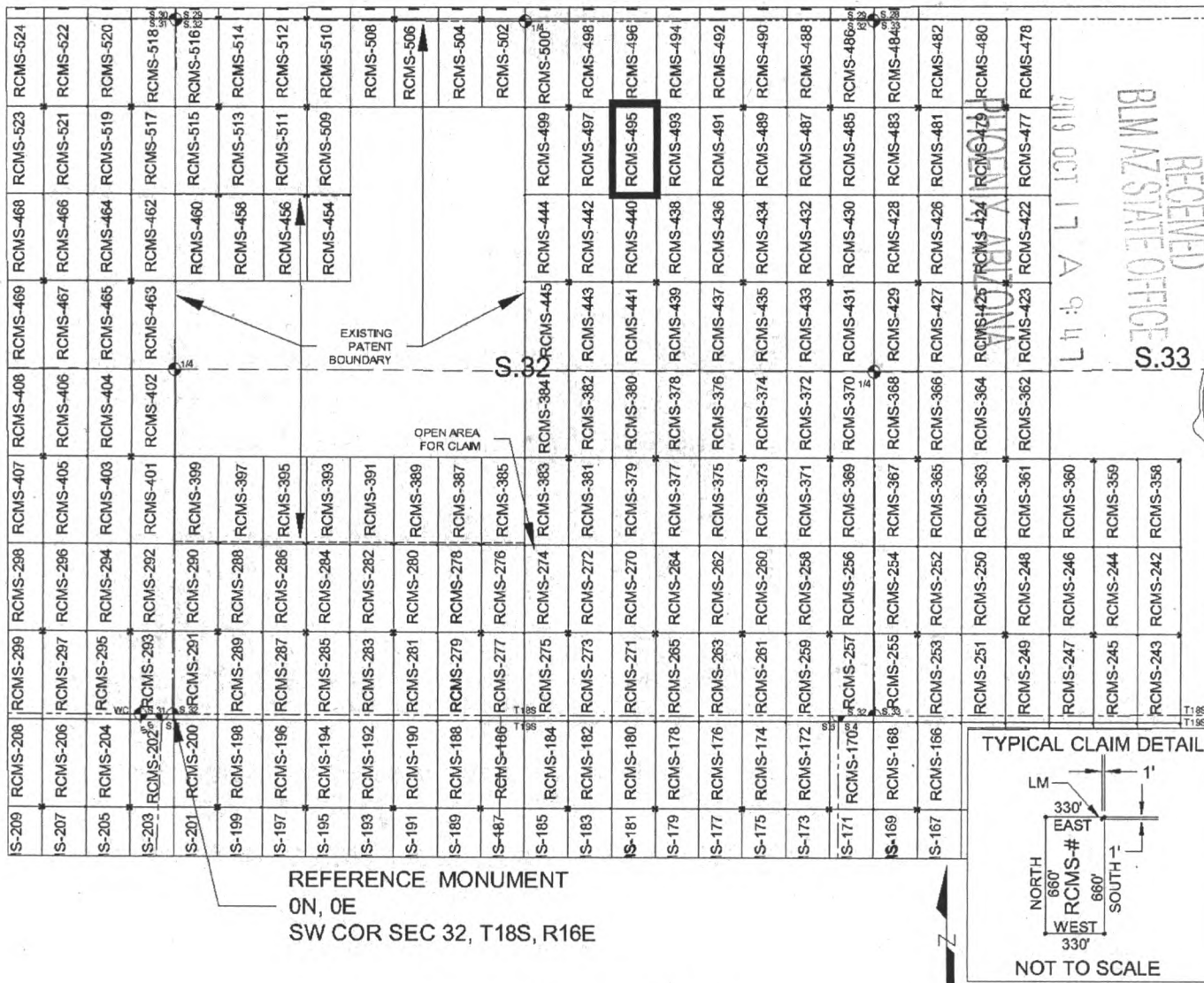
By: *Richard A. Darling*
AGENT: Darling Geomatics

AMC457691

When Filed Return To:
 Rosemont Copper Company
 5255 East Williams Circle
 Suite 1065
 Tucson, Arizona 85711

MILL SITE MAP

Mill Site (x) Placer ()



SCALE 1" = 1320 ft.

1. The above map depicts the RCMS-495 mill site claim, which is located in Section(s) 32, Township 18 SOUTH, Range 16 EAST, Gila & Salt River Meridian, Pima County, Arizona.
2. The type of corner and location monuments used are as follows: 2"X2"X5' WOOD POSTS.
3. The NORTHEAST CORNER of the claim is located 4580 feet North and 3641 feet East from the Southwest Corner of Section 32, T18S, R16E, Gila & Salt River Meridian, Pima County, Arizona. The bearings of side lines are NORTH and SOUTH and the bearings of the end lines are EAST and WEST. Distances in feet between claim corners are 330 feet for end lines and 660 for side lines.

AMC457691

When Filed Return To:
Rosemont Copper Company
5255 East Williams Circle
Suite 1065
Tucson, Arizona 85711

LOCATION NOTICE FOR MILL SITE CLAIM

NOTICE IS HEREBY GIVEN that the RCMS-496 mill site claim
has been located by:

Rosemont Copper Company
5255 East Williams Circle
Suite 1065
Tucson, Arizona 85711

RECEIVED
BLM AZ STATE OFFICE
2019 OCT 17 A 9:47
PHOENIX, ARIZONA
BLM
Date
Stamp

The general course of this claim is SOUTH TO NORTH and it is situated in the Rosemont Mining District in Pima County, Arizona. This claim is 660 feet in length and 330 feet in width, comprising approximately 5 acres. This claim is marked by five monuments, one at each corner and one at the location monument of each claim.

The location monument on which this notice is posted is situated within:
Section 32, Township 18 SOUTH, Range 16 EAST, Gila & Salt River Meridian, Pima County, Arizona and this claim encompasses portions of the following quarter section(s): THE SE 1/4 OF SECTION 29 & THE NE 1/4 OF SECTION 32, T18S, R16E, Gila & Salt River Meridian, Pima County, Arizona.

The location monument is set inside the SOUTHEAST corner of the claim, approximately 1 foot WEST of the EAST line of the claim and 1 foot NORTH of the SOUTH line of the claim.

The locality of this claim with reference to some natural object or permanent monument and additional information (if any) concerning its locality are as follows:

The SOUTHEAST CORNER of the claim is located 4580 feet North and 3641 feet East from the Southwest Corner of Section 32, T18S, R16E, Gila & Salt River Meridian, Pima County, Arizona.

The undersigned, as agent for and on behalf of the locator, claims the ground as described above and as set forth on the attached claim map. This mill site claim is not intended to encroach on any private fee property or federal land that is not open for location. This mill site claim has been located for the purpose of appropriating nonmineral land (if any) that may lie within the boundaries of the underlying lode claim(s). This mill site claim is not intended as an abandonment of the underlying lode claim(s).

DATED AND POSTED on the ground this 12TH day of September, 2019.

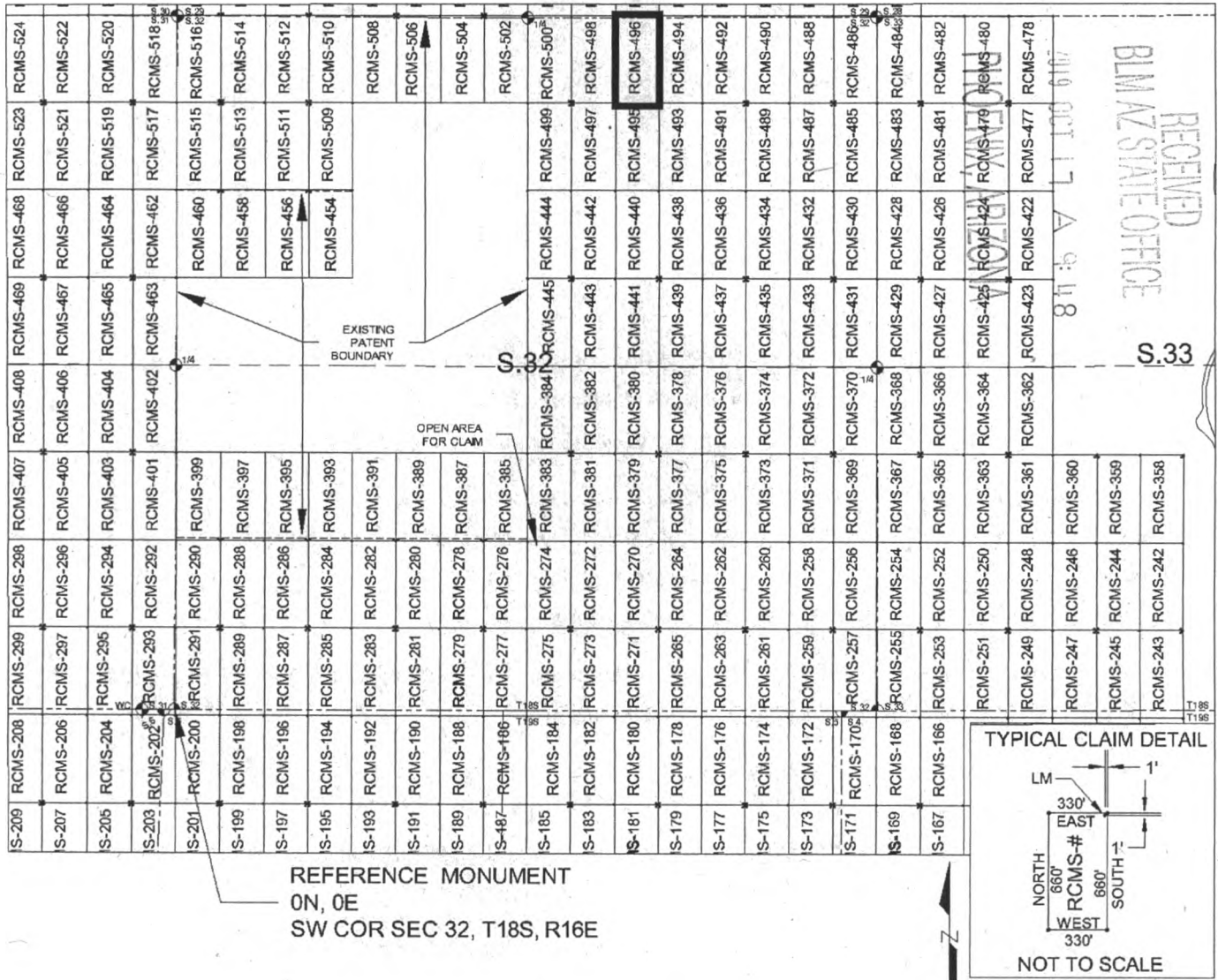
By: *Russell A. Decker*
AGENT: Darling Geomatics

AMC 457692

When Filed Return To:
 Rosemont Copper Company
 5255 East Williams Circle
 Suite 1065
 Tucson, Arizona 85711

MILL SITE MAP

Mill Site (x) Placer ()



AN0457692

SCALE 1" = 1320 ft.

1. The above map depicts the RCMS-496 mill site claim, which is located in Section(s) 29 & 32, Township 18 SOUTH, Range 16 EAST, Gila & Salt River Meridian, Pima County, Arizona.
2. The type of corner and location monuments used are as follows: 2"X2"X5' WOOD POSTS.
3. The SOUTHEAST CORNER of the claim is located 4580 feet North and 3641 feet East from the Southwest Corner of Section 32, T18S, R16E, Gila & Salt River Meridian, Pima County, Arizona. The bearings of side lines are NORTH and SOUTH and the bearings of the end lines are EAST and WEST. Distances in feet between claim corners are 330 feet for end lines and 660 for side lines.

When Filed Return To:
Rosemont Copper Company
5255 East Williams Circle
Suite 1065
Tucson, Arizona 85711

LOCATION NOTICE FOR MILL SITE CLAIM

NOTICE IS HEREBY GIVEN that the RCMS-497 mill site claim
has been located by:

Rosemont Copper Company
5255 East Williams Circle
Suite 1065
Tucson, Arizona 85711

RECEIVED
BLM AZ STATE OFFICE
2019 OCT 17 A 9:48
PHOENIX, ARIZONA

BLM
Date
Stamp

The general course of this claim is NORTH TO SOUTH and it is situated in the Rosemont Mining District in Pima County, Arizona. This claim is 660 feet in length and 330 feet in width, comprising approximately 5 acres. This claim is marked by five monuments, one at each corner and one at the location monument of each claim.

The location monument on which this notice is posted is situated within:
Section 32, Township 18 SOUTH, Range 16 EAST, Gila & Salt River Meridian, Pima County, Arizona and this claim encompasses portions of the following quarter section(s): NE 1/4 OF SECTION 32, T18S, R16E, Gila & Salt River Meridian, Pima County, Arizona.

The location monument is set inside the NORTHWEST corner of the claim, approximately 1 foot EAST of the WEST line of the claim and 1 foot SOUTH of the NORTH line of the claim.

The locality of this claim with reference to some natural object or permanent monument and additional information (if any) concerning its locality are as follows:

The NORTHWEST CORNER of the claim is located 4580 feet North and 2981 feet East from the Southwest Corner of Section 32, T18S, R16E, Gila & Salt River Meridian, Pima County, Arizona.

The undersigned, as agent for and on behalf of the locator, claims the ground as described above and as set forth on the attached claim map. This mill site claim is not intended to encroach on any private fee property or federal land that is not open for location. This mill site claim has been located for the purpose of appropriating nonmineral land (if any) that may lie within the boundaries of the underlying lode claim(s). This mill site claim is not intended as an abandonment of the underlying lode claim(s).

DATED AND POSTED on the ground this 12th day of September, 2019.

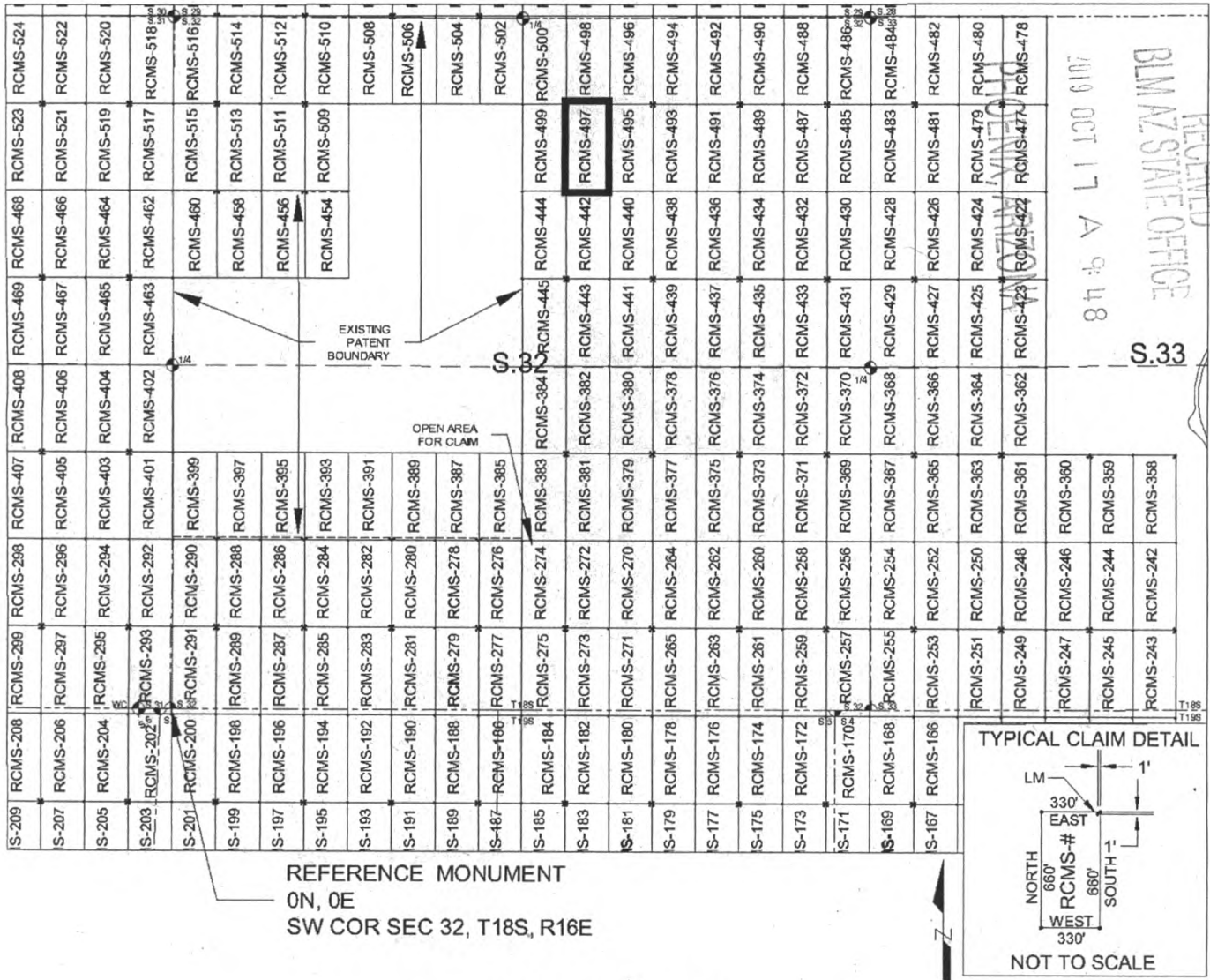
By: Rainald Beckin
AGENT: Darling Geomatics

AMC457693

When Filed Return To:
 Rosemont Copper Company
 5255 East Williams Circle
 Suite 1065
 Tucson, Arizona 85711

MILL SITE MAP

Mill Site (x) Placer ()



SCALE 1" = 1320 ft.


1. The above map depicts the RCMS-497 mill site claim, which is located in Section(s) 32, Township 18 SOUTH, Range 16 EAST, Gila & Salt River Meridian, Pima County, Arizona.
2. The type of corner and location monuments used are as follows: 2"X2"X5' WOOD POSTS.
3. The NORTHWEST CORNER of the claim is located 4580 feet North and 2981 feet East from the Southwest Corner of Section 32, T18S, R16E, Gila & Salt River Meridian, Pima County, Arizona. The bearings of side lines are NORTH and SOUTH and the bearings of the end lines are EAST and WEST. Distances in feet between claim corners are 330 feet for end lines and 660 for side lines.

When Filed Return To:
Rosemont Copper Company
5255 East Williams Circle
Suite 1065
Tucson, Arizona 85711

LOCATION NOTICE FOR MILL SITE CLAIM

NOTICE IS HEREBY GIVEN that the RCMS-498 mill site claim
has been located by:

Rosemont Copper Company
5255 East Williams Circle
Suite 1065
Tucson, Arizona 85711



The general course of this claim is SOUTH TO NORTH and it is situated in the Rosemont Mining District in Pima County, Arizona. This claim is 660 feet in length and 330 feet in width, comprising approximately 5 acres. This claim is marked by five monuments, one at each corner and one at the location monument of each claim.

The location monument on which this notice is posted is situated within:

Section 32, Township 18 SOUTH, Range 16 EAST, Gila & Salt River Meridian, Pima County, Arizona and this claim encompasses portions of the following quarter section(s): THE SE 1/4 OF SECTION 29 & THE NE 1/4 OF SECTION 32, T18S, R16E, Gila & Salt River Meridian, Pima County, Arizona.

The location monument is set inside the SOUTHWEST corner of the claim, approximately 1 foot EAST of the WEST line of the claim and 1 foot NORTH of the SOUTH line of the claim.

The locality of this claim with reference to some natural object or permanent monument and additional information (if any) concerning its locality are as follows:

The SOUTHWEST CORNER of the claim is located 4580 feet North and 2981 feet East from the Southwest Corner of Section 32, T18S, R16E, Gila & Salt River Meridian, Pima County, Arizona.

The undersigned, as agent for and on behalf of the locator, claims the ground as described above and as set forth on the attached claim map. This mill site claim is not intended to encroach on any private fee property or federal land that is not open for location. This mill site claim has been located for the purpose of appropriating nonmineral land (if any) that may lie within the boundaries of the underlying lode claim(s). This mill site claim is not intended as an abandonment of the underlying lode claim(s).

DATED AND POSTED on the ground this 12th day of September, 2019.

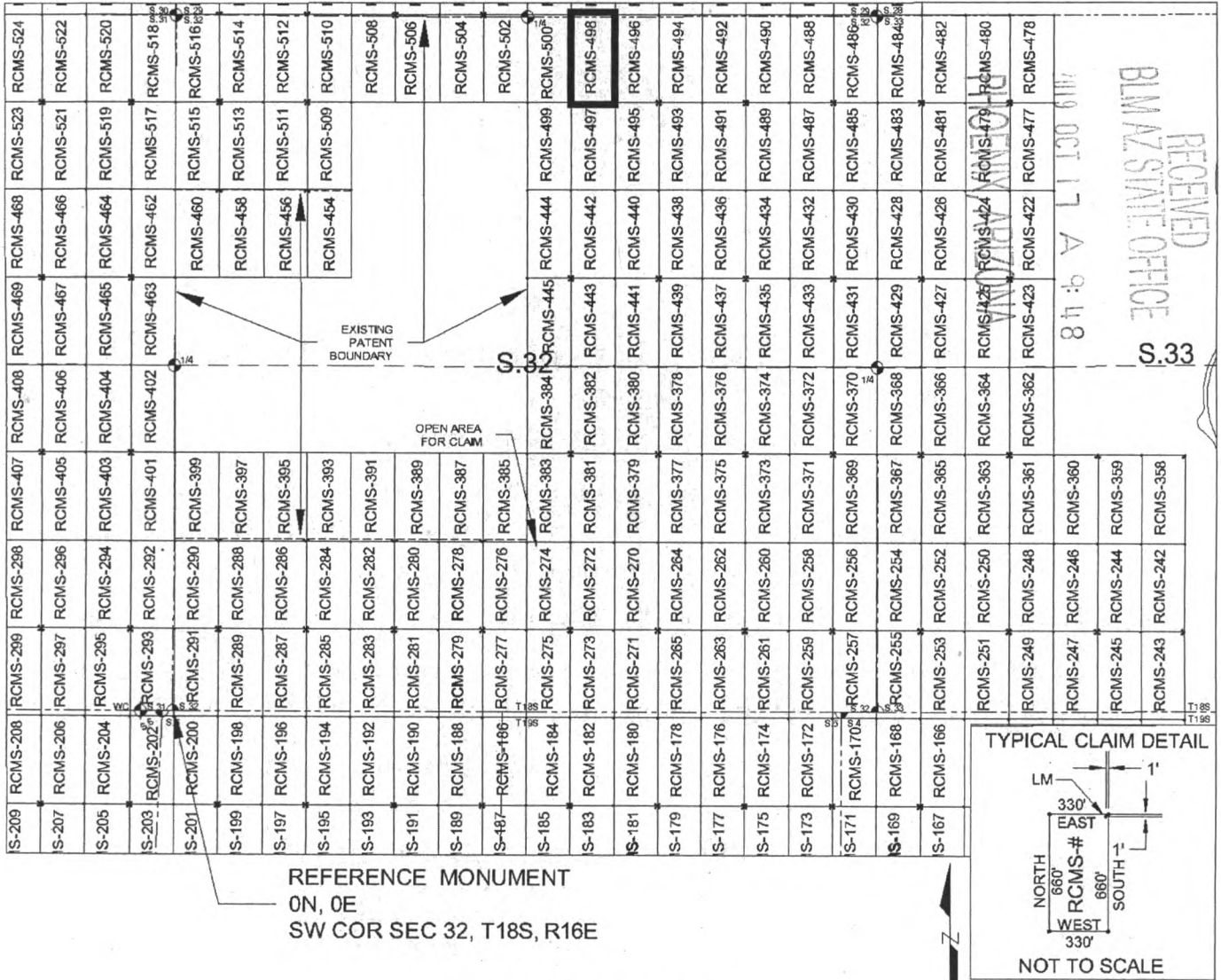
By: *Darling Geomatics*
AGENT: Darling Geomatics

AMC 457694

When Filed Return To:
 Rosemont Copper Company
 5255 East Williams Circle
 Suite 1065
 Tucson, Arizona 85711

MILL SITE MAP

Mill Site (x) Placer ()



SCALE 1" = 1320 ft.

1. The above map depicts the RCMS-498 mill site claim, which is located in Section(s) 29 & 32, Township 18 SOUTH, Range 16 EAST, Gila & Salt River Meridian, Pima County, Arizona.
2. The type of corner and location monuments used are as follows: 2"X2"X5' WOOD POSTS.
3. The SOUTHWEST CORNER of the claim is located 4580 feet North and 2981 feet East from the Southwest Corner of Section 32, T18S, R16E, Gila & Salt River Meridian, Pima County, Arizona. The bearings of side lines are NORTH and SOUTH and the bearings of the end lines are EAST and WEST. Distances in feet between claim corners are 330 feet for end lines and 660 for side lines.


AMC 457694

When Filed Return To:
Rosemont Copper Company
5255 East Williams Circle
Suite 1065
Tucson, Arizona 85711

LOCATION NOTICE FOR MILL SITE CLAIM

NOTICE IS HEREBY GIVEN that the RCMS-499 mill site claim
has been located by:

Rosemont Copper Company
5255 East Williams Circle
Suite 1065
Tucson, Arizona 85711



The general course of this claim is NORTH TO SOUTH and it is situated in the Rosemont Mining District in Pima County, Arizona. This claim is 660 feet in length and 330 feet in width, comprising approximately 5 acres. This claim is marked by five monuments, one at each corner and one at the location monument of each claim.

The location monument on which this notice is posted is situated within:
Section 32, Township 18 SOUTH, Range 16 EAST, Gila & Salt River Meridian, Pima County, Arizona and this claim encompasses portions of the following quarter section(s): NE 1/4 OF SECTION 32, T18S, R16E, Gila & Salt River Meridian, Pima County, Arizona.

The location monument is set inside the NORTHEAST corner of the claim, approximately 1 foot WEST of the EAST line of the claim and 1 foot SOUTH of the NORTH line of the claim.

The locality of this claim with reference to some natural object or permanent monument and additional information (if any) concerning its locality are as follows:

The NORTHEAST CORNER of the claim is located 4580 feet North and 2981 feet East from the Southwest Corner of Section 32, T18S, R16E, Gila & Salt River Meridian, Pima County, Arizona.

The undersigned, as agent for and on behalf of the locator, claims the ground as described above and as set forth on the attached claim map. This mill site claim is not intended to encroach on any private fee property or federal land that is not open for location. This mill site claim has been located for the purpose of appropriating nonmineral land (if any) that may lie within the boundaries of the underlying lode claim(s). This mill site claim is not intended as an abandonment of the underlying lode claim(s).

DATED AND POSTED on the ground this 12th day of September, 2019.

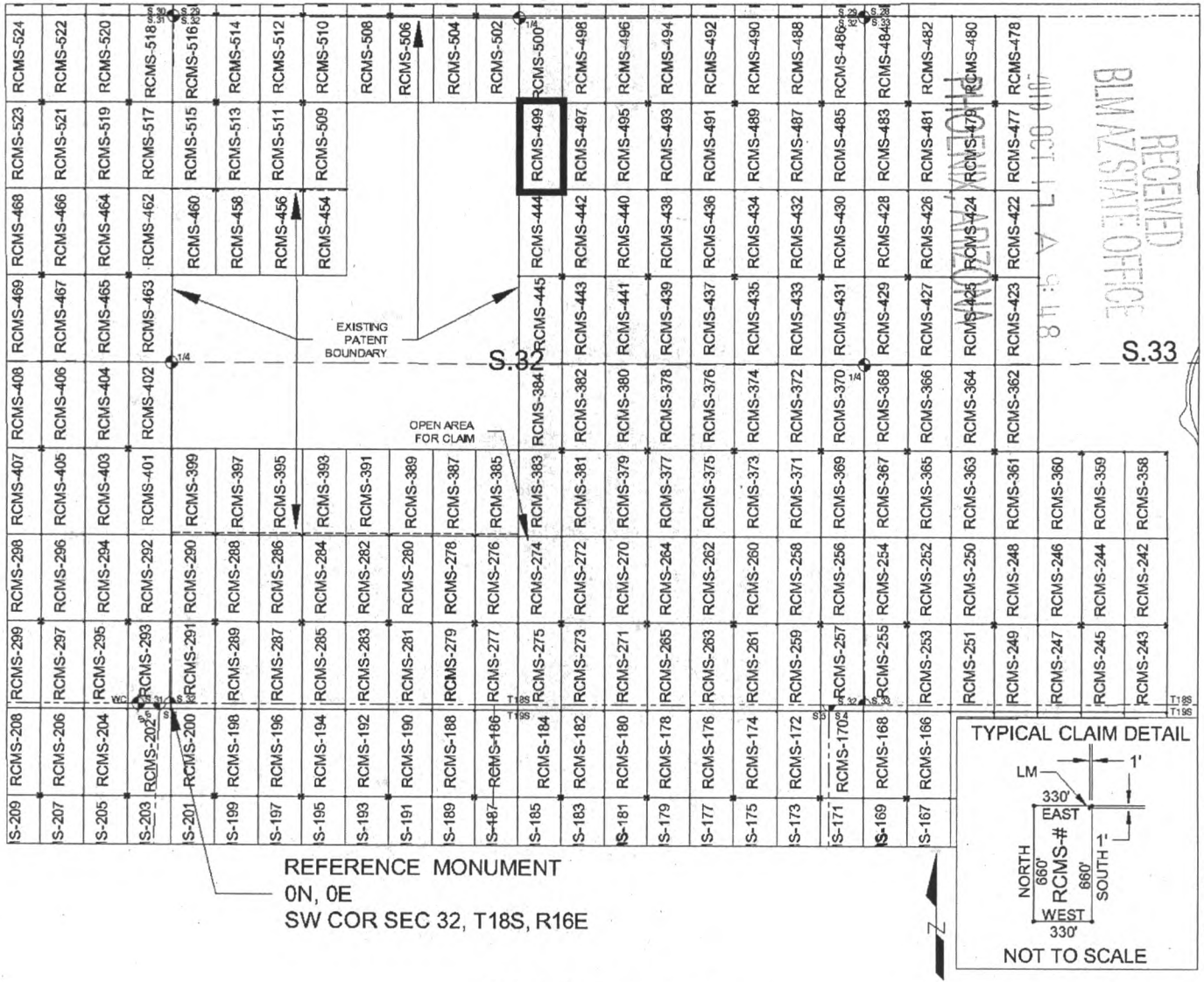
By: *Richard J. Darling*
AGENT: Darling Geomatics

AMC457695

When Filed Return To:
 Rosemont Copper Company
 5255 East Williams Circle
 Suite 1065
 Tucson, Arizona 85711

MILL SITE MAP

Mill Site (x) Placer ()



SCALE 1" = 1320 ft.

1. The above map depicts the RCMS-499 mill site claim, which is located in Section(s) 32, Township 18 SOUTH, Range 16 EAST, Gila & Salt River Meridian, Pima County, Arizona.
2. The type of corner and location monuments used are as follows: 2"X2"X5' WOOD POSTS.
3. The NORTHEAST CORNER of the claim is located 4580 feet North and 2981 feet East from the Southwest Corner of Section 32, T18S, R16E, Gila & Salt River Meridian, Pima County, Arizona. The bearings of side lines are NORTH and SOUTH and the bearings of the end lines are EAST and WEST. Distances in feet between claim corners are 330 feet for end lines and 660 for side lines.

When Filed Return To:
Rosemont Copper Company
5255 East Williams Circle
Suite 1065
Tucson, Arizona 85711

LOCATION NOTICE FOR MILL SITE CLAIM

NOTICE IS HEREBY GIVEN that the RCMS-500 mill site claim
has been located by:

Rosemont Copper Company
5255 East Williams Circle
Suite 1065
Tucson, Arizona 85711

RECEIVED
BLM AZ STATE OFFICE
2019 OCT 17 A 9:48
PHOENIX, ARIZONA

BLM
Date
Stamp

The general course of this claim is SOUTH TO NORTH and it is situated in the Rosemont Mining District in Pima County, Arizona. This claim is 660 feet in length and 330 feet in width, comprising approximately 5 acres. This claim is marked by five monuments, one at each corner and one at the location monument of each claim.

The location monument on which this notice is posted is situated within:
Section 32, Township 18 SOUTH, Range 16 EAST, Gila & Salt River Meridian, Pima County, Arizona and this claim encompasses portions of the following quarter section(s): THE SE 1/4 OF SECTION 29 & THE NE 1/4 OF SECTION 32, T18S, R16E, Gila & Salt River Meridian, Pima County, Arizona.

The location monument is set inside the SOUTHEAST corner of the claim, approximately 1 foot WEST of the EAST line of the claim and 1 foot NORTH of the SOUTH line of the claim.

The locality of this claim with reference to some natural object or permanent monument and additional information (if any) concerning its locality are as follows:

The SOUTHEAST CORNER of the claim is located 4580 feet North and 2981 feet East from the Southwest Corner of Section 32, T18S, R16E, Gila & Salt River Meridian, Pima County, Arizona.

The undersigned, as agent for and on behalf of the locator, claims the ground as described above and as set forth on the attached claim map. This mill site claim is not intended to encroach on any private fee property or federal land that is not open for location. This mill site claim has been located for the purpose of appropriating nonmineral land (if any) that may lie within the boundaries of the underlying lode claim(s). This mill site claim is not intended as an abandonment of the underlying lode claim(s).

DATED AND POSTED on the ground this 12th day of September, 2019.

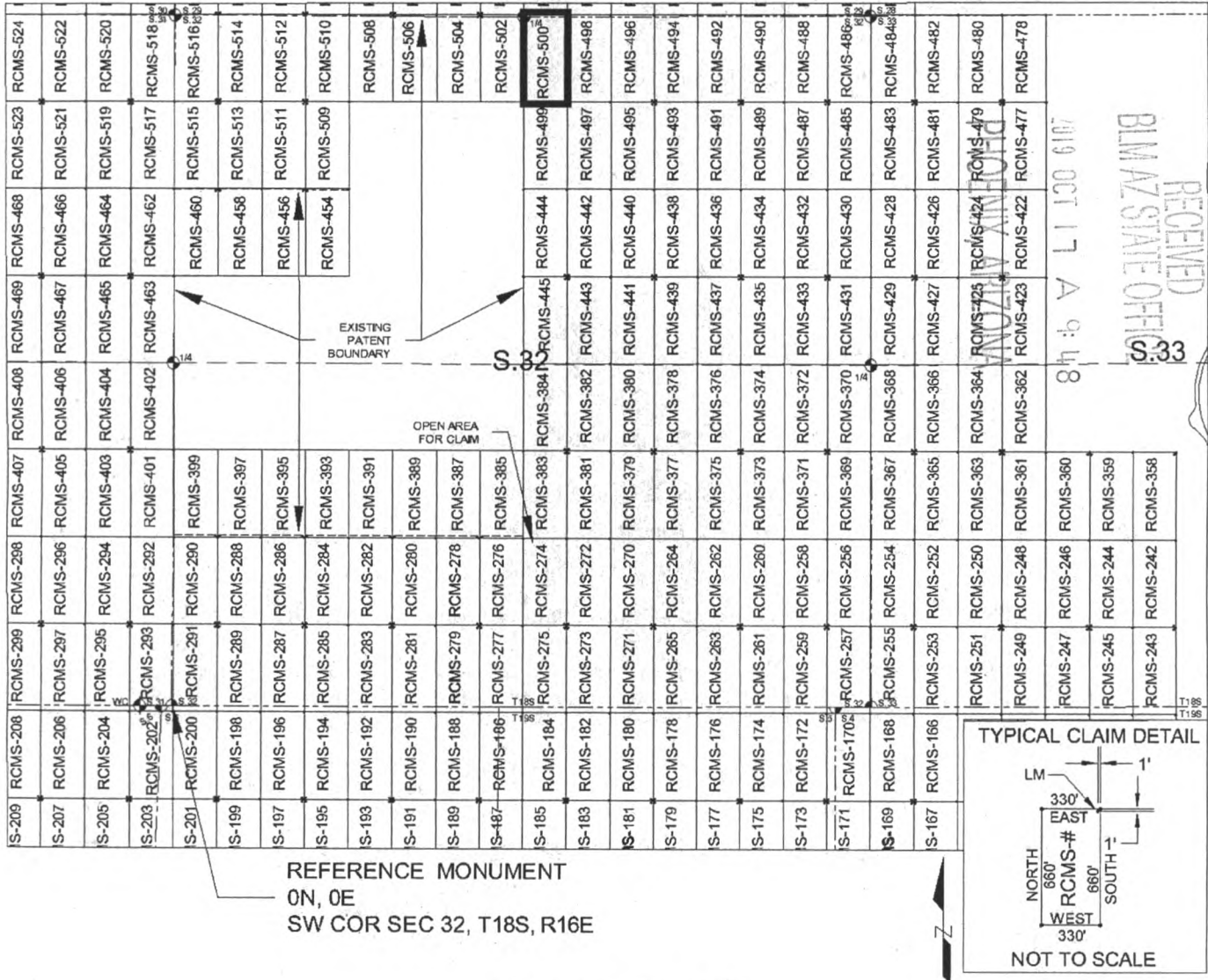
By: Richard L. Becklin
AGENT: Darling Geomatics

AMC 457696

When Filed Return To:
 Rosemont Copper Company
 5255 East Williams Circle
 Suite 1065
 Tucson, Arizona 85711

MILL SITE MAP

Mill Site (x) Placer ()



SCALE 1" = 1320 ft.

1. The above map depicts the RCMS-500 mill site claim, which is located in Section(s) 29 & 32, Township 18 SOUTH, Range 16 EAST, Gila & Salt River Meridian, Pima County, Arizona.
2. The type of corner and location monuments used are as follows: 2"X2"X5' WOOD POSTS.
3. The SOUTHEAST CORNER of the claim is located 4580 feet North and 2981 feet East from the Southwest Corner of Section 32, T18S, R16E, Gila & Salt River Meridian, Pima County, Arizona. The bearings of side lines are NORTH and SOUTH and the bearings of the end lines are EAST and WEST. Distances in feet between claim corners are 330 feet for end lines and 660 for side lines.

When Filed Return To:
Rosemont Copper Company
5255 East Williams Circle
Suite 1065
Tucson, Arizona 85711

LOCATION NOTICE FOR MILL SITE CLAIM

NOTICE IS HEREBY GIVEN that the RCMS-502 mill site claim
has been located by:

Rosemont Copper Company
5255 East Williams Circle
Suite 1065
Tucson, Arizona 85711



The general course of this claim is NORTH TO SOUTH and it is situated in the Rosemont Mining District in Pima County, Arizona. This claim is 660 feet in length and 330 feet in width, comprising approximately 5 acres. This claim is marked by five monuments, one at each corner and one at the location monument of each claim.

The location monument on which this notice is posted is situated within:

Section 29, Township 18 SOUTH, Range 16 EAST, Gila & Salt River Meridian, Pima County, Arizona and this claim encompasses portions of the following quarter section(s): THE SW 1/4 OF SECTION 29, THE SE 1/4 OF SECTION 29, THE NW 1/4 OF SECTION 32 & THE NE 1/4 OF SECTION 32, T18S, R16E, Gila & Salt River Meridian, Pima County, Arizona.

The location monument is set inside the NORTHWEST corner of the claim, approximately 1 foot EAST of the WEST line of the claim and 1 foot SOUTH of the NORTH line of the claim.

The locality of this claim with reference to some natural object or permanent monument and additional information (if any) concerning its locality are as follows:

The NORTHWEST CORNER of the claim is located 5240 feet North and 2321 feet East from the Southwest Corner of Section 32, T18S, R16E, Gila & Salt River Meridian, Pima County, Arizona.

The undersigned, as agent for and on behalf of the locator, claims the ground as described above and as set forth on the attached claim map. This mill site claim is not intended to encroach on any private fee property or federal land that is not open for location. This mill site claim has been located for the purpose of appropriating nonmineral land (if any) that may lie within the boundaries of the underlying lode claim(s). This mill site claim is not intended as an abandonment of the underlying lode claim(s).

DATED AND POSTED on the ground this 3rd day of October, 2019.

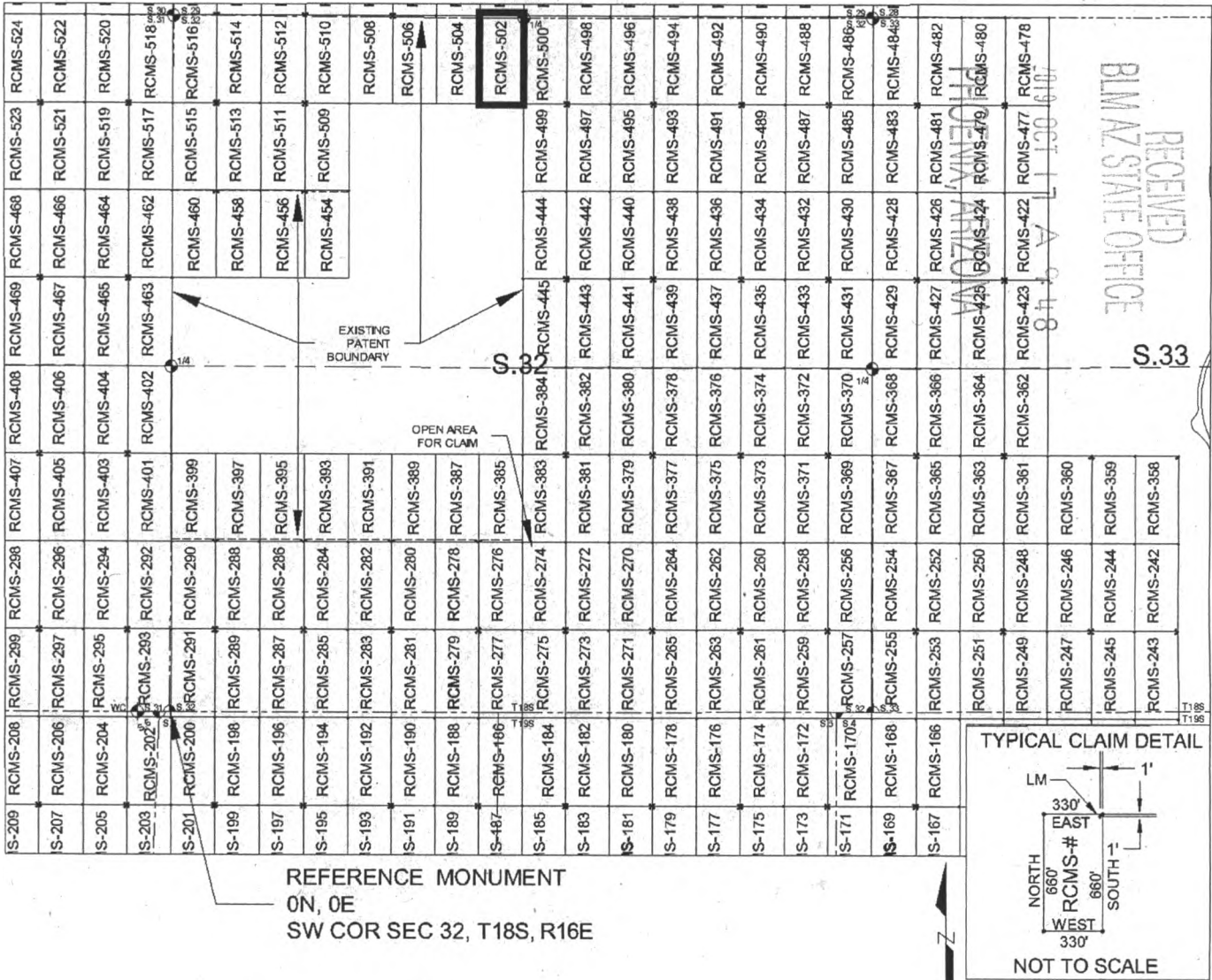
By: *Richard D. Darling*
AGENT: Darling Geomatics

AMC457697

When Filed Return To:
 Rosemont Copper Company
 5255 East Williams Circle
 Suite 1065
 Tucson, Arizona 85711

MILL SITE MAP

Mill Site (x) Placer ()



SCALE 1" = 1320 ft.

1. The above map depicts the RCMS-502 mill site claim, which is located in Section(s) 29 & 32, Township 18 SOUTH, Range 16 EAST, Gila & Salt River Meridian, Pima County, Arizona.
2. The type of corner and location monuments used are as follows: 2"X2"X5' WOOD POSTS.
3. The NORTHWEST CORNER of the claim is located 5240 feet North and 2321 feet East from the Southwest Corner of Section 32, T18S, R16E, Gila & Salt River Meridian, Pima County, Arizona. The bearings of side lines are NORTH and SOUTH and the bearings of the end lines are EAST and WEST. Distances in feet between claim corners are 330 feet for end lines and 660 for side lines.

AMC457697

When Filed Return To:
Rosemont Copper Company
5255 East Williams Circle
Suite 1065
Tucson, Arizona 85711

LOCATION NOTICE FOR MILL SITE CLAIM

NOTICE IS HEREBY GIVEN that the RCMS-504 mill site claim
has been located by:

Rosemont Copper Company
5255 East Williams Circle
Suite 1065
Tucson, Arizona 85711



The general course of this claim is NORTH TO SOUTH and it is situated in the Rosemont Mining District in Pima County, Arizona. This claim is 660 feet in length and 330 feet in width, comprising approximately 5 acres. This claim is marked by five monuments, one at each corner and one at the location monument of each claim.

The location monument on which this notice is posted is situated within:

Section 29, Township 18 SOUTH, Range 16 EAST, Gila & Salt River Meridian, Pima County, Arizona and this claim encompasses portions of the following quarter section(s): THE SW 1/4 OF SECTION 29 & THE NW 1/4 OF SECTION 32, T18S, R16E, Gila & Salt River Meridian, Pima County, Arizona.

The location monument is set inside the NORTHEAST corner of the claim, approximately 1 foot WEST of the EAST line of the claim and 1 foot SOUTH of the NORTH line of the claim.

The locality of this claim with reference to some natural object or permanent monument and additional information (if any) concerning its locality are as follows:

The NORTHEAST CORNER of the claim is located 5240 feet North and 2321 feet East from the Southwest Corner of Section 32, T18S, R16E, Gila & Salt River Meridian, Pima County, Arizona.

The undersigned, as agent for and on behalf of the locator, claims the ground as described above and as set forth on the attached claim map. This mill site claim is not intended to encroach on any private fee property or federal land that is not open for location. This mill site claim has been located for the purpose of appropriating nonmineral land (if any) that may lie within the boundaries of the underlying lode claim(s). This mill site claim is not intended as an abandonment of the underlying lode claim(s).

DATED AND POSTED on the ground this 3rd day of October, 2019.

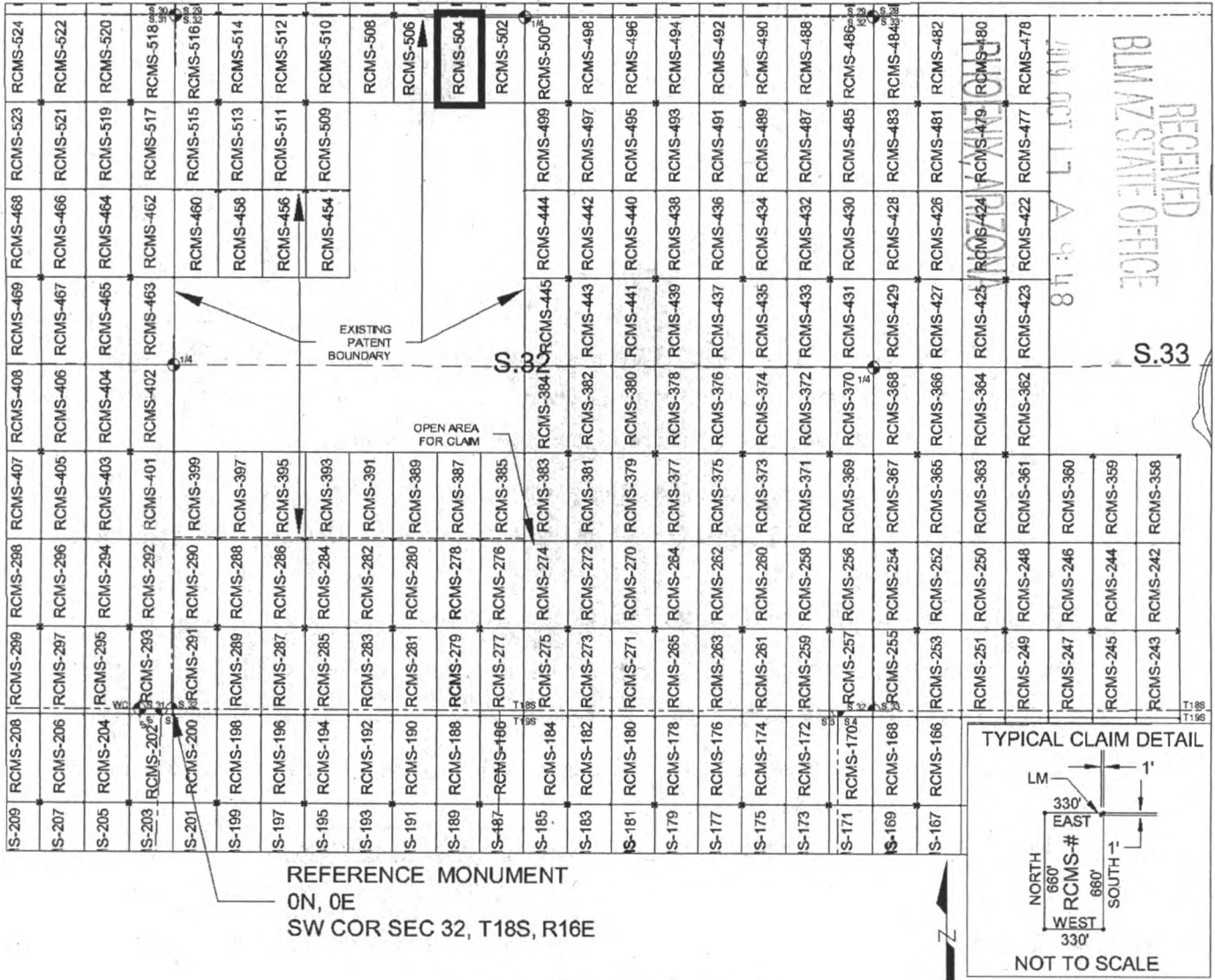
By: *Kristin L. Perkins*
AGENT: Darling Geomatics

AMC457698

When Filed Return To:
 Rosemont Copper Company
 5255 East Williams Circle
 Suite 1065
 Tucson, Arizona 85711

MILL SITE MAP

Mill Site (x) Placer ()



SCALE 1" = 1320 ft.

1. The above map depicts the RCMS-504 mill site claim, which is located in Section(s) 29 & 32, Township 18 SOUTH, Range 16 EAST, Gila & Salt River Meridian, Pima County, Arizona.
2. The type of corner and location monuments used are as follows: 2"X2"X5' WOOD POSTS.
3. The NORTHEAST CORNER of the claim is located 5240 feet North and 2321 feet East from the Southwest Corner of Section 32, T18S, R16E, Gila & Salt River Meridian, Pima County, Arizona. The bearings of side lines are NORTH and SOUTH and the bearings of the end lines are EAST and WEST. Distances in feet between claim corners are 330 feet for end lines and 660 for side lines.


AMC457698

When Filed Return To:
Rosemont Copper Company
5255 East Williams Circle
Suite 1065
Tucson, Arizona 85711

LOCATION NOTICE FOR MILL SITE CLAIM

NOTICE IS HEREBY GIVEN that the RCMS-506 mill site claim
has been located by:

Rosemont Copper Company
5255 East Williams Circle
Suite 1065
Tucson, Arizona 85711



The general course of this claim is NORTH TO SOUTH and it is situated in the Rosemont Mining District in Pima County, Arizona. This claim is 660 feet in length and 330 feet in width, comprising approximately 5 acres. This claim is marked by five monuments, one at each corner and one at the location monument of each claim.

The location monument on which this notice is posted is situated within:
Section 29, Township 18 SOUTH, Range 16 EAST, Gila & Salt River Meridian, Pima County, Arizona and this claim encompasses portions of the following quarter section(s): THE SW 1/4 OF SECTION 29 & THE NW 1/4 OF SECTION 32, T18S, R16E, Gila & Salt River Meridian, Pima County, Arizona.

The location monument is set inside the NORTHWEST corner of the claim, approximately 1 foot EAST of the WEST line of the claim and 1 foot SOUTH of the NORTH line of the claim.

The locality of this claim with reference to some natural object or permanent monument and additional information (if any) concerning its locality are as follows:

The NORTHWEST CORNER of the claim is located 5240 feet North and 1661 feet East from the Southwest Corner of Section 32, T18S, R16E, Gila & Salt River Meridian, Pima County, Arizona.

The undersigned, as agent for and on behalf of the locator, claims the ground as described above and as set forth on the attached claim map. This mill site claim is not intended to encroach on any private fee property or federal land that is not open for location. This mill site claim has been located for the purpose of appropriating nonmineral land (if any) that may lie within the boundaries of the underlying lode claim(s). This mill site claim is not intended as an abandonment of the underlying lode claim(s).

DATED AND POSTED on the ground this 31st day of October, 2019.

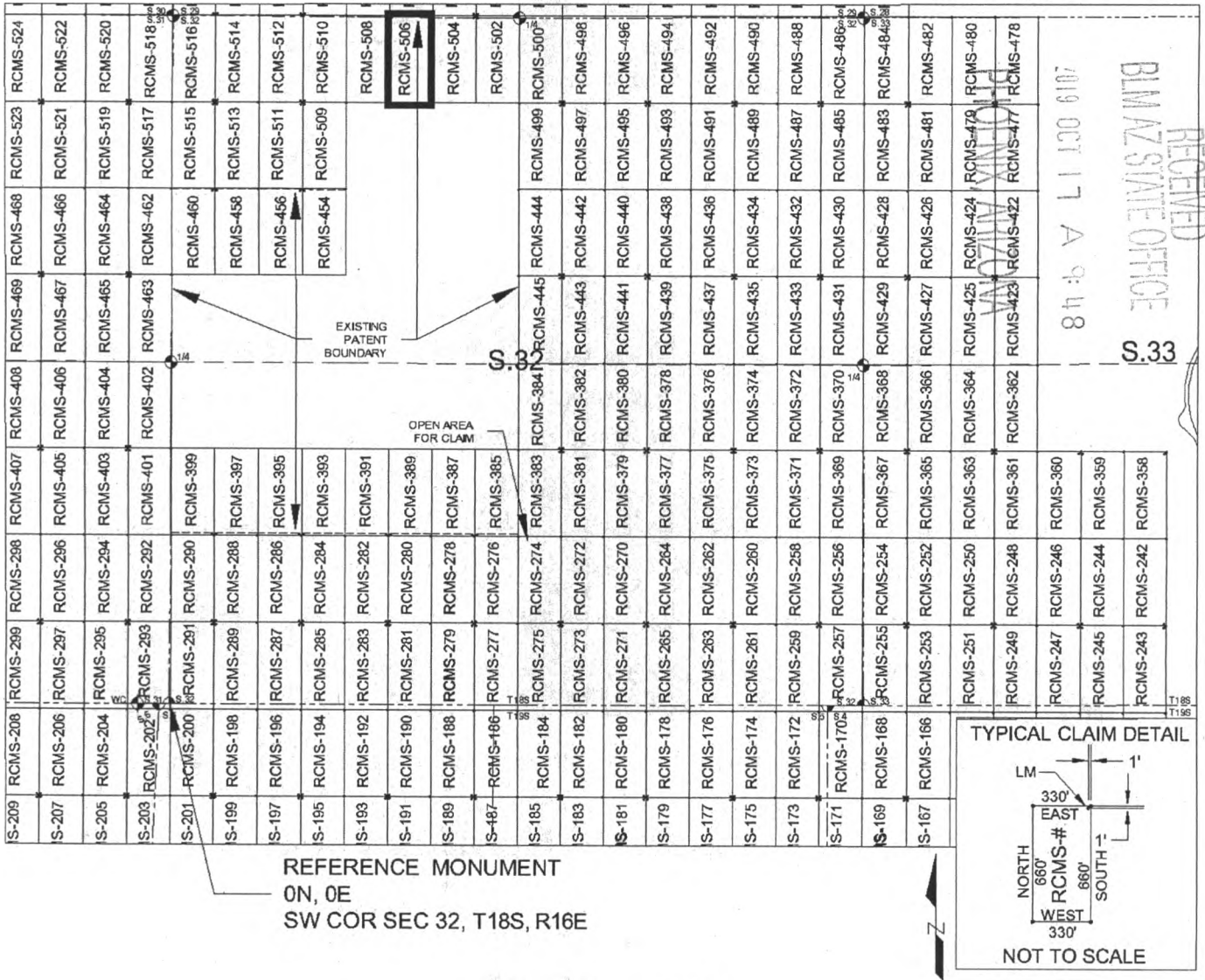
By: *Richard D. Darling*
AGENT: Darling Geomatics

AMC 457699

When Filed Return To:
 Rosemont Copper Company
 5255 East Williams Circle
 Suite 1065
 Tucson, Arizona 85711

MILL SITE MAP

Mill Site (x) Placer ()



SCALE 1" = 1320 ft.


1. The above map depicts the RCMS-506 mill site claim, which is located in Section(s) 29 & 32, Township 18 SOUTH, Range 16 EAST, Gila & Salt River Meridian, Pima County, Arizona.
2. The type of corner and location monuments used are as follows: 2"X2"X5' WOOD POSTS.
3. The NORTHWEST CORNER of the claim is located 5240 feet North and 1661 feet East from the Southwest Corner of Section 32, T18S, R16E, Gila & Salt River Meridian, Pima County, Arizona. The bearings of side lines are NORTH and SOUTH and the bearings of the end lines are EAST and WEST. Distances in feet between claim corners are 330 feet for end lines and 660 for side lines.

When Filed Return To:
Rosemont Copper Company
5255 East Williams Circle
Suite 1065
Tucson, Arizona 85711

LOCATION NOTICE FOR MILL SITE CLAIM

NOTICE IS HEREBY GIVEN that the RCMS-508 mill site claim
has been located by:

Rosemont Copper Company
5255 East Williams Circle
Suite 1065
Tucson, Arizona 85711



The general course of this claim is NORTH TO SOUTH and it is situated in the Rosemont Mining District in Pima County, Arizona. This claim is 660 feet in length and 330 feet in width, comprising approximately 5 acres. This claim is marked by five monuments, one at each corner and one at the location monument of each claim.

The location monument on which this notice is posted is situated within:

Section 29, Township 18 SOUTH, Range 16 EAST, Gila & Salt River Meridian, Pima County, Arizona and this claim encompasses portions of the following quarter section(s): THE SW 1/4 OF SECTION 29 & THE NW 1/4 OF SECTION 32, T18S, R16E, Gila & Salt River Meridian, Pima County, Arizona.

The location monument is set inside the NORTHEAST corner of the claim, approximately 1' foot WEST of the EAST line of the claim and 1 foot SOUTH of the NORTH line of the claim.

The locality of this claim with reference to some natural object or permanent monument and additional information (if any) concerning its locality are as follows:

The NORTHEAST CORNER of the claim is located 5240 feet North and 1661 feet East from the Southwest Corner of Section 32, T18S, R16E, Gila & Salt River Meridian, Pima County, Arizona.

The undersigned, as agent for and on behalf of the locator, claims the ground as described above and as set forth on the attached claim map. This mill site claim is not intended to encroach on any private fee property or federal land that is not open for location. This mill site claim has been located for the purpose of appropriating nonmineral land (if any) that may lie within the boundaries of the underlying lode claim(s). This mill site claim is not intended as an abandonment of the underlying lode claim(s).

DATED AND POSTED on the ground this 3rd day of October, 2019.

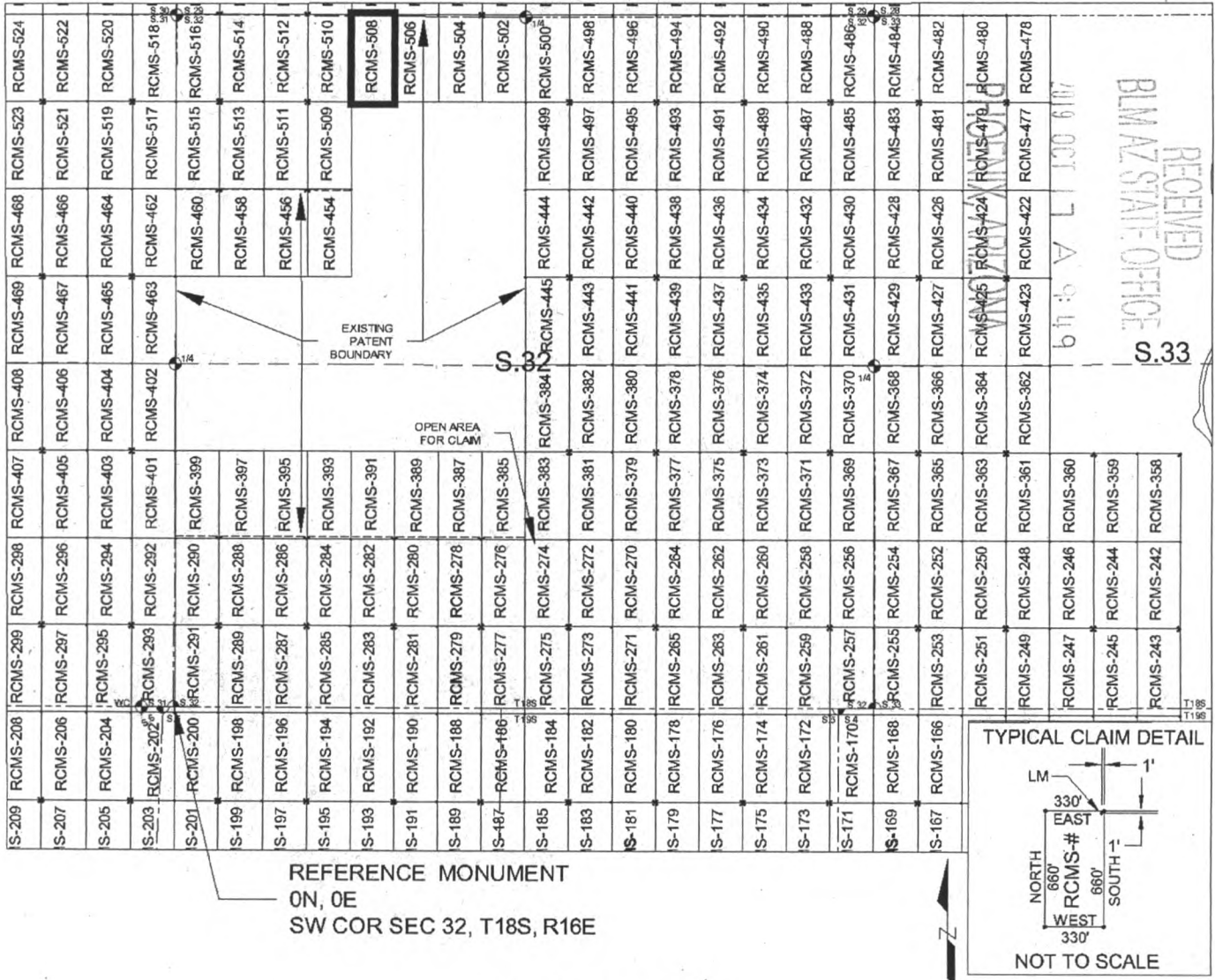
By: [Signature]
AGENT: Darling Geomatics

AMC457700

When Filed Return To:
 Rosemont Copper Company
 5255 East Williams Circle
 Suite 1065
 Tucson, Arizona 85711

MILL SITE MAP

Mill Site (x) Placer ()



SCALE 1" = 1320 ft.


1. The above map depicts the RCMS-508 mill site claim, which is located in Section(s) 29 & 32, Township 18 SOUTH, Range 16 EAST, Gila & Salt River Meridian, Pima County, Arizona.
2. The type of corner and location monuments used are as follows: 2"X2"X5' WOOD POSTS.
3. The NORTHEAST CORNER of the claim is located 5240 feet North and 1661 feet East from the Southwest Corner of Section 32, T18S, R16E, Gila & Salt River Meridian, Pima County, Arizona. The bearings of side lines are NORTH and SOUTH and the bearings of the end lines are EAST and WEST. Distances in feet between claim corners are 330 feet for end lines and 660 for side lines.

When Filed Return To:
Rosemont Copper Company
5255 East Williams Circle
Suite 1065
Tucson, Arizona 85711

LOCATION NOTICE FOR MILL SITE CLAIM

NOTICE IS HEREBY GIVEN that the RCMS-509 mill site claim
has been located by:

Rosemont Copper Company
5255 East Williams Circle
Suite 1065
Tucson, Arizona 85711



The general course of this claim is NORTH TO SOUTH and it is situated in the Rosemont Mining District in Pima County, Arizona. This claim is 660 feet in length and 330 feet in width, comprising approximately 5 acres. This claim is marked by five monuments, one at each corner and one at the location monument of each claim.

The location monument on which this notice is posted is situated within:
Section 32, Township 18 SOUTH, Range 16 EAST, Gila & Salt River Meridian, Pima County, Arizona and this claim encompasses portions of the following quarter section(s): THE NW 1/4 OF SECTION 32, T18S, R16E, Gila & Salt River Meridian, Pima County, Arizona.

The location monument is set inside the NORTHWEST corner of the claim, approximately 1 foot EAST of the WEST line of the claim and 1 foot SOUTH of the NORTH line of the claim.

The locality of this claim with reference to some natural object or permanent monument and additional information (if any) concerning its locality are as follows:

The NORTHWEST CORNER of the claim is located 4580 feet North and 1001 feet East from the Southwest Corner of Section 32, T18S, R16E, Gila & Salt River Meridian, Pima County, Arizona.

The undersigned, as agent for and on behalf of the locator, claims the ground as described above and as set forth on the attached claim map. This mill site claim is not intended to encroach on any private fee property or federal land that is not open for location. This mill site claim has been located for the purpose of appropriating nonmineral land (if any) that may lie within the boundaries of the underlying lode claim(s). This mill site claim is not intended as an abandonment of the underlying lode claim(s).

DATED AND POSTED on the ground this 11th day of September, 2019.

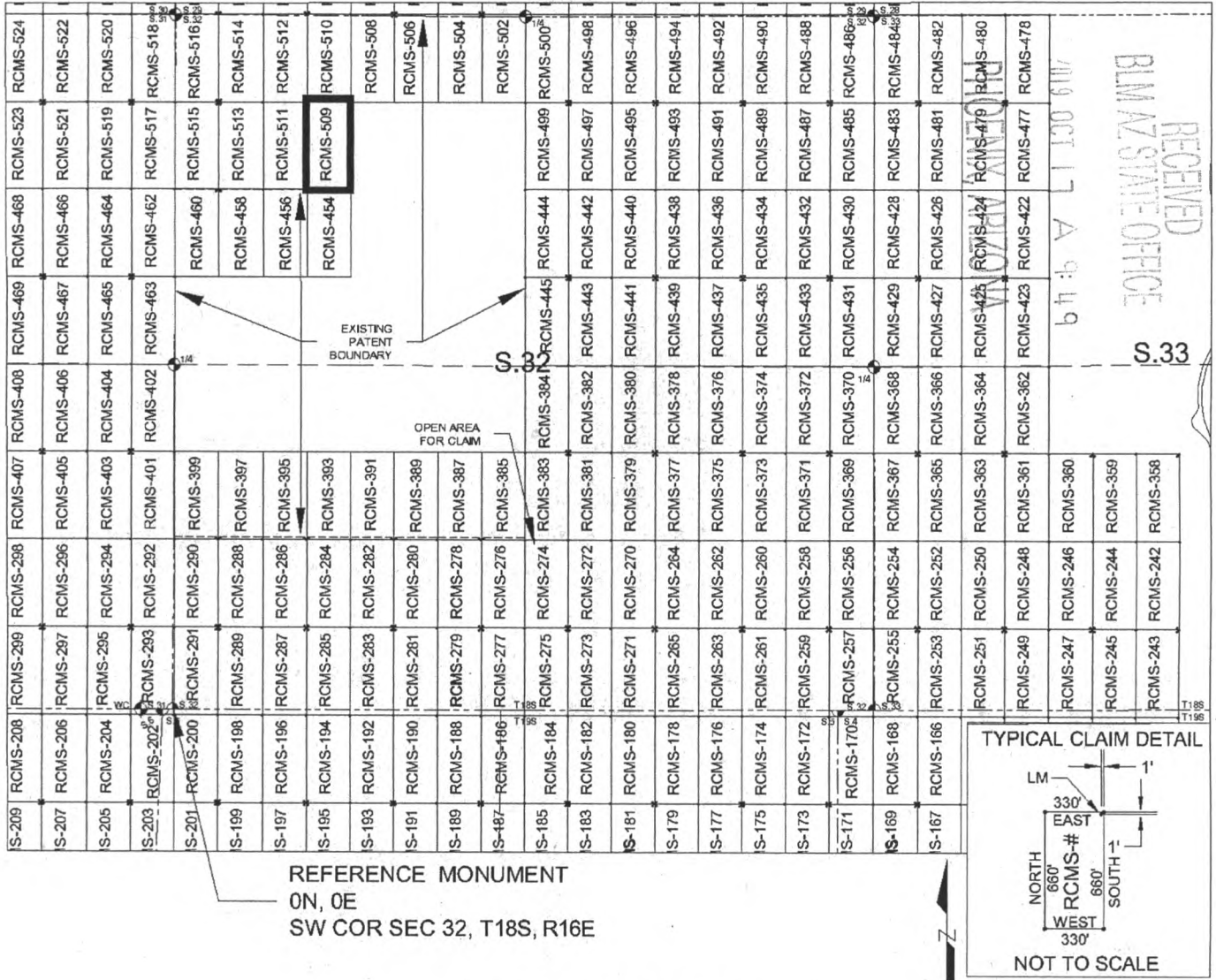
By: *Kevin P. Darling*
AGENT: Darling Geomatics

AMC457701

When Filed Return To:
 Rosemont Copper Company
 5255 East Williams Circle
 Suite 1065
 Tucson, Arizona 85711

MILL SITE MAP

Mill Site (x) Placer ()



SCALE 1" = 1320 ft.

1. The above map depicts the RCMS-509 mill site claim, which is located in Section(s) 32, Township 18 SOUTH, Range 16 EAST, Gila & Salt River Meridian, Pima County, Arizona.
2. The type of corner and location monuments used are as follows: 2"X2"X5' WOOD POSTS.
3. The NORTHWEST CORNER of the claim is located 4580 feet North and 1001 feet East from the Southwest Corner of Section 32, T18S, R16E, Gila & Salt River Meridian, Pima County, Arizona. The bearings of side lines are NORTH and SOUTH and the bearings of the end lines are EAST and WEST. Distances in feet between claim corners are 330 feet for end lines and 660 for side lines.

AMC 457701

When Filed Return To:
Rosemont Copper Company
5255 East Williams Circle
Suite 1065
Tucson, Arizona 85711

LOCATION NOTICE FOR MILL SITE CLAIM

NOTICE IS HEREBY GIVEN that the RCMS-510 mill site claim
has been located by:

Rosemont Copper Company
5255 East Williams Circle
Suite 1065
Tucson, Arizona 85711

BLM Date Stamp	PHOENIX, ARIZONA	2019 OCT 17 A 9:49	RECEIVED BLM AZ STATE OFFICE
----------------------	------------------	--------------------	---------------------------------

The general course of this claim is SOUTH TO NORTH and it is situated in the Rosemont Mining District in Pima County, Arizona. This claim is 660 feet in length and 330 feet in width, comprising approximately 5 acres. This claim is marked by five monuments, one at each corner and one at the location monument of each claim.

The location monument on which this notice is posted is situated within:

Section 32, Township 18 SOUTH, Range 16 EAST, Gila & Salt River Meridian, Pima County, Arizona and this claim encompasses portions of the following quarter section(s): THE SW 1/4 OF SECTION 29 & THE NW 1/4 OF SECTION 32, T18S, R16E, Gila & Salt River Meridian, Pima County, Arizona.

The location monument is set inside the SOUTHWEST corner of the claim, approximately 1 foot EAST of the WEST line of the claim and 1 foot NORTH of the SOUTH line of the claim.

The locality of this claim with reference to some natural object or permanent monument and additional information (if any) concerning its locality are as follows:

The SOUTHWEST CORNER of the claim is located 4580 feet North and 1001 feet East from the Southwest Corner of Section 32, T18S, R16E, Gila & Salt River Meridian, Pima County, Arizona.

The undersigned, as agent for and on behalf of the locator, claims the ground as described above and as set forth on the attached claim map. This mill site claim is not intended to encroach on any private fee property or federal land that is not open for location. This mill site claim has been located for the purpose of appropriating nonmineral land (if any) that may lie within the boundaries of the underlying lode claim(s). This mill site claim is not intended as an abandonment of the underlying lode claim(s).

DATED AND POSTED on the ground this 11th day of September, 2019.

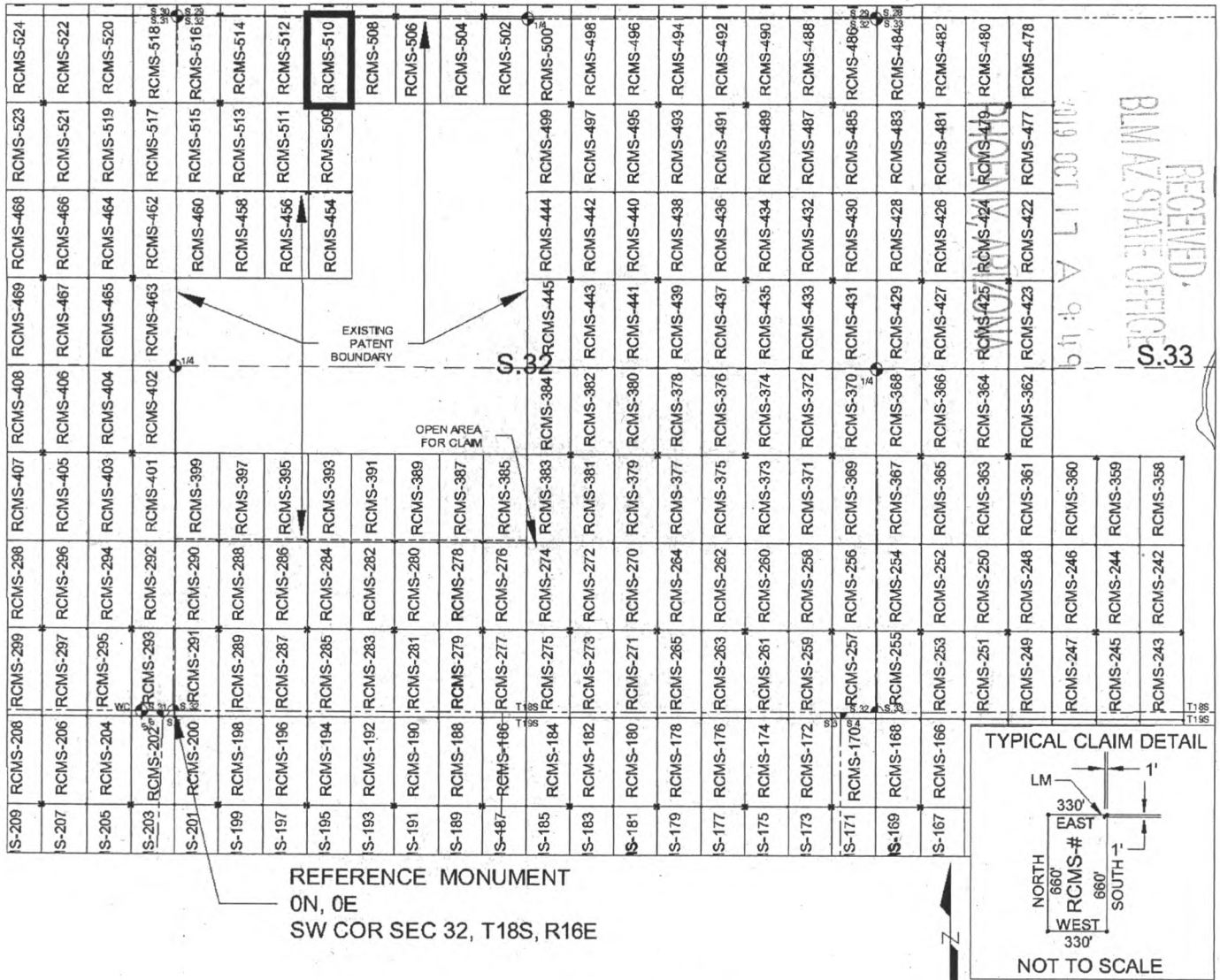
By: *Rustin D. Darling*
AGENT: Darling Geomatics

AMC 457702

When Filed Return To:
 Rosemont Copper Company
 5255 East Williams Circle
 Suite 1065
 Tucson, Arizona 85711

MILL SITE MAP

Mill Site (x) Placer ()



SCALE 1" = 1320 ft.

1. The above map depicts the RCMS-510 mill site claim, which is located in Section(s) 29 & 32, Township 18 SOUTH, Range 16 EAST, Gila & Salt River Meridian, Pima County, Arizona.
2. The type of corner and location monuments used are as follows: 2"X2"X5' WOOD POSTS.
3. The SOUTHWEST CORNER of the claim is located 4580 feet North and 1001 feet East from the Southwest Corner of Section 32, T18S, R16E, Gila & Salt River Meridian, Pima County, Arizona. The bearings of side lines are NORTH and SOUTH and the bearings of the end lines are EAST and WEST. Distances in feet between claim corners are 330 feet for end lines and 660 for side lines.

When Filed Return To:
Rosemont Copper Company
5255 East Williams Circle
Suite 1065
Tucson, Arizona 85711

LOCATION NOTICE FOR MILL SITE CLAIM

NOTICE IS HEREBY GIVEN that the RCMS-511 mill site claim
has been located by:

Rosemont Copper Company
5255 East Williams Circle
Suite 1065
Tucson, Arizona 85711

RECEIVED
BLM AZ STATE OFFICE
2019 OCT 17 A 9:49
PHOENIX, ARIZONA

BLM
Date
Stamp

The general course of this claim is NORTH TO SOUTH and it is situated in the Rosemont Mining District in Pima County, Arizona. This claim is 660 feet in length and 330 feet in width, comprising approximately 5 acres. This claim is marked by five monuments, one at each corner and one at the location monument of each claim.

The location monument on which this notice is posted is situated within:
Section 32, Township 18 SOUTH, Range 16 EAST, Gila & Salt River Meridian, Pima County, Arizona and this claim encompasses portions of the following quarter section(s): THE NW 1/4 OF SECTION 32, T18S, R16E, Gila & Salt River Meridian, Pima County, Arizona.

The location monument is set inside the NORTHEAST corner of the claim, approximately 1 foot WEST of the EAST line of the claim and 1 foot SOUTH of the NORTH line of the claim.

The locality of this claim with reference to some natural object or permanent monument and additional information (if any) concerning its locality are as follows:

The NORTHEAST CORNER of the claim is located 4580 feet North and 1001 feet East from the Southwest Corner of Section 32, T18S, R16E, Gila & Salt River Meridian, Pima County, Arizona.

The undersigned, as agent for and on behalf of the locator, claims the ground as described above and as set forth on the attached claim map. This mill site claim is not intended to encroach on any private fee property or federal land that is not open for location. This mill site claim has been located for the purpose of appropriating nonmineral land (if any) that may lie within the boundaries of the underlying lode claim(s). This mill site claim is not intended as an abandonment of the underlying lode claim(s).

DATED AND POSTED on the ground this 17th day of September, 2019.

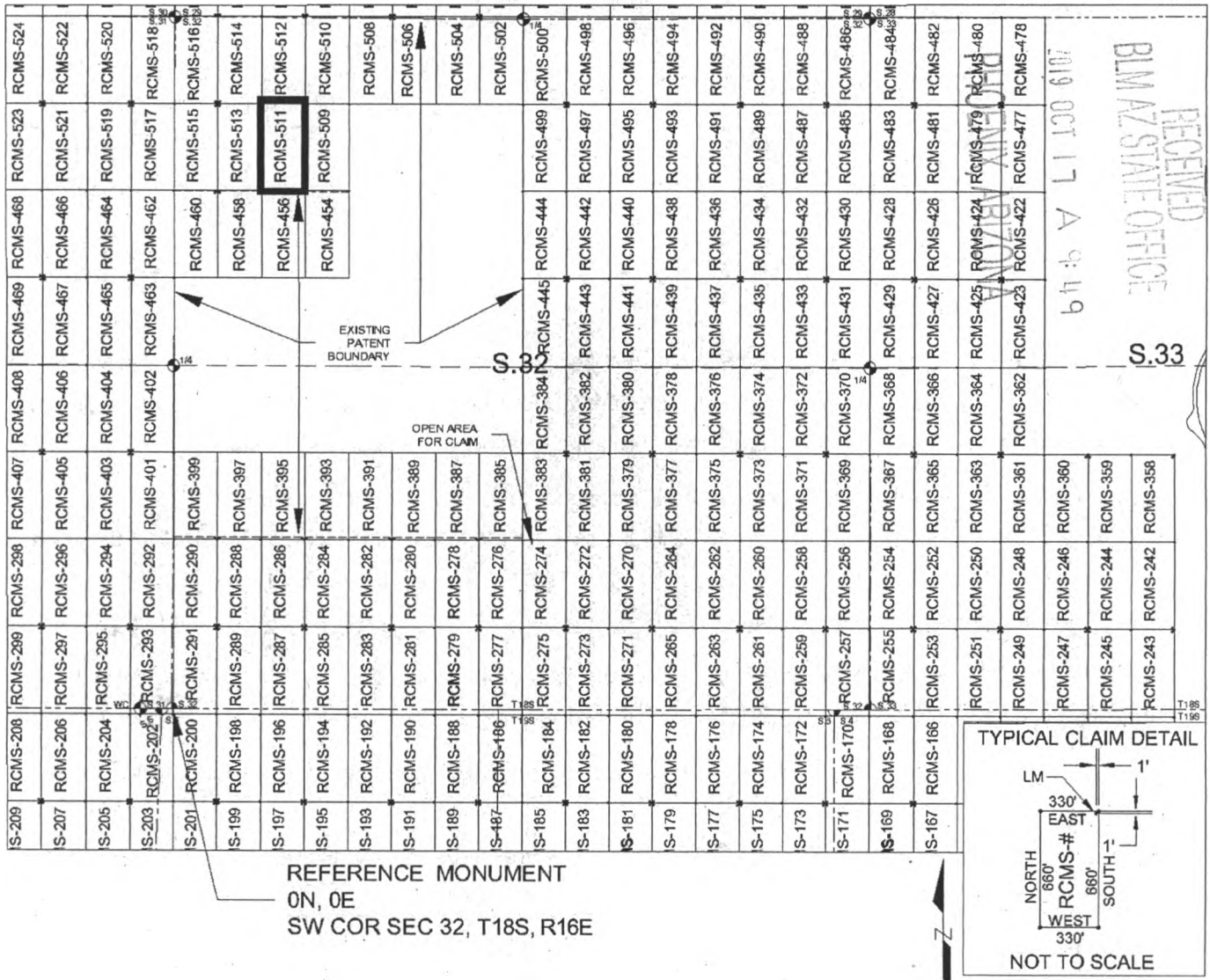
By: Richard D. Darling
AGENT: Darling Geomatics

AMC457103

When Filed Return To:
 Rosemont Copper Company
 5255 East Williams Circle
 Suite 1065
 Tucson, Arizona 85711

MILL SITE MAP

Mill Site (x) Placer ()



SCALE 1" = 1320 ft.

1. The above map depicts the RCMS-511 mill site claim, which is located in Section(s) 32, Township 18 SOUTH, Range 16 EAST, Gila & Salt River Meridian, Pima County, Arizona.
2. The type of corner and location monuments used are as follows: 2"X2"X5' WOOD POSTS.
3. The NORTHEAST CORNER of the claim is located 4580 feet North and 1001 feet East from the Southwest Corner of Section 32, T18S, R16E, Gila & Salt River Meridian, Pima County, Arizona. The bearings of side lines are NORTH and SOUTH and the bearings of the end lines are EAST and WEST. Distances in feet between claim corners are 330 feet for end lines and 660 for side lines.

AMC457703

When Filed Return To:
Rosemont Copper Company
5255 East Williams Circle
Suite 1065
Tucson, Arizona 85711

LOCATION NOTICE FOR MILL SITE CLAIM

NOTICE IS HEREBY GIVEN that the RCMS-512 mill site claim
has been located by:

Rosemont Copper Company
5255 East Williams Circle
Suite 1065
Tucson, Arizona 85711

RECEIVED
BLM AZ STATE OFFICE
2019 OCT 17 A 9:49
PHOENIX, ARIZONA

BLM
Date
Stamp

The general course of this claim is SOUTH TO NORTH and it is situated in the Rosemont Mining District in Pima County, Arizona. This claim is 660 feet in length and 330 feet in width, comprising approximately 5 acres. This claim is marked by five monuments, one at each corner and one at the location monument of each claim.

The location monument on which this notice is posted is situated within:
Section 32, Township 18 SOUTH, Range 16 EAST, Gila & Salt River Meridian, Pima County, Arizona and this claim encompasses portions of the following quarter section(s): THE SW 1/4 OF SECTION 29 & THE NW 1/4 OF SECTION 32, T18S, R16E, Gila & Salt River Meridian, Pima County, Arizona.

The location monument is set inside the SOUTHEAST corner of the claim, approximately 1 foot WEST of the EAST line of the claim and 1 foot NORTH of the SOUTH line of the claim.

The locality of this claim with reference to some natural object or permanent monument and additional information (if any) concerning its locality are as follows:

The SOUTHEAST CORNER of the claim is located 4580 feet North and 1001 feet East from the Southwest Corner of Section 32, T18S, R16E, Gila & Salt River Meridian, Pima County, Arizona.

The undersigned, as agent for and on behalf of the locator, claims the ground as described above and as set forth on the attached claim map. This mill site claim is not intended to encroach on any private fee property or federal land that is not open for location. This mill site claim has been located for the purpose of appropriating nonmineral land (if any) that may lie within the boundaries of the underlying lode claim(s). This mill site claim is not intended as an abandonment of the underlying lode claim(s).

DATED AND POSTED on the ground this 11th day of September, 2019.

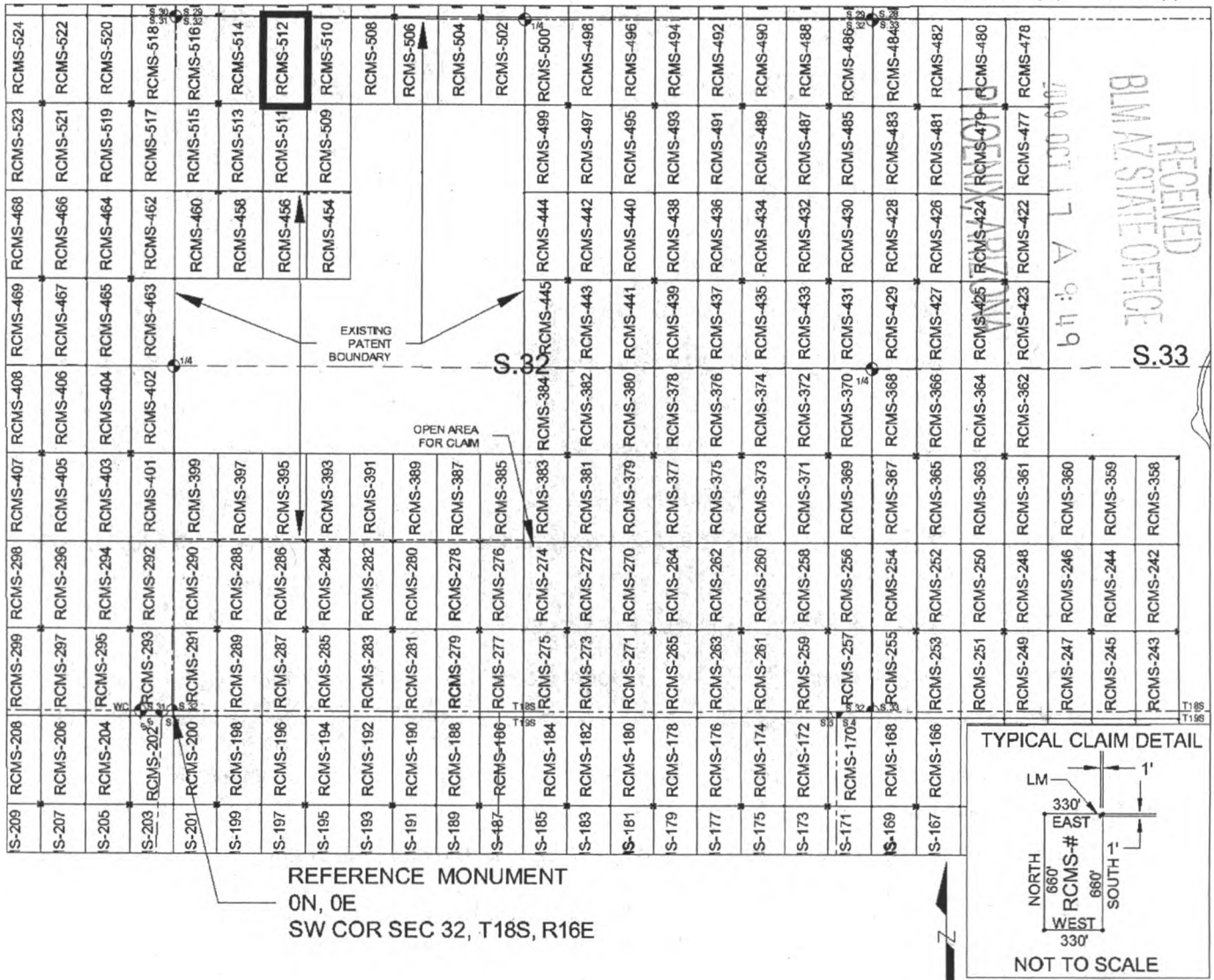
By: Richard D. Darling
AGENT: Darling Geomatics

AMC 451704

When Filed Return To:
 Rosemont Copper Company
 5255 East Williams Circle
 Suite 1065
 Tucson, Arizona 85711

MILL SITE MAP

Mill Site (x) Placer ()



SCALE 1" = 1320 ft.

1. The above map depicts the RCMS-512 mill site claim, which is located in Section(s) 29 & 32, Township 18 SOUTH, Range 16 EAST, Gila & Salt River Meridian, Pima County, Arizona.
2. The type of corner and location monuments used are as follows: 2"X2"X5' WOOD POSTS.
3. The SOUTHEAST CORNER of the claim is located 4580 feet North and 1001 feet East from the Southwest Corner of Section 32, T18S, R16E, Gila & Salt River Meridian, Pima County, Arizona. The bearings of side lines are NORTH and SOUTH and the bearings of the end lines are EAST and WEST. Distances in feet between claim corners are 330 feet for end lines and 660 for side lines.

AMC457704

When Filed Return To:
Rosemont Copper Company
5255 East Williams Circle
Suite 1065
Tucson, Arizona 85711

LOCATION NOTICE FOR MILL SITE CLAIM

NOTICE IS HEREBY GIVEN that the RCMS-513 mill site claim
has been located by:

Rosemont Copper Company
5255 East Williams Circle
Suite 1065
Tucson, Arizona 85711

RECEIVED
BLM AZ STATE OFFICE
2019 OCT 17 A 9:49
PHOENIX, ARIZONA

BLM
Date
Stamp

The general course of this claim is NORTH TO SOUTH and it is situated in the Rosemont Mining District in Pima County, Arizona. This claim is 660 feet in length and 330 feet in width, comprising approximately 5 acres. This claim is marked by five monuments, one at each corner and one at the location monument of each claim.

The location monument on which this notice is posted is situated within:
Section 32, Township 18 SOUTH, Range 16 EAST, Gila & Salt River Meridian, Pima County, Arizona and this claim encompasses portions of the following quarter section(s): THE NW 1/4 OF SECTION 32, T18S, R16E, Gila & Salt River Meridian, Pima County, Arizona.

The location monument is set inside the NORTHWEST corner of the claim, approximately 1 foot EAST of the WEST line of the claim and 1 foot SOUTH of the NORTH line of the claim.

The locality of this claim with reference to some natural object or permanent monument and additional information (if any) concerning its locality are as follows:

The NORTHWEST CORNER of the claim is located 4580 feet North and 341 feet East from the Southwest Corner of Section 32, T18S, R16E, Gila & Salt River Meridian, Pima County, Arizona.

The undersigned, as agent for and on behalf of the locator, claims the ground as described above and as set forth on the attached claim map. This mill site claim is not intended to encroach on any private fee property or federal land that is not open for location. This mill site claim has been located for the purpose of appropriating nonmineral land (if any) that may lie within the boundaries of the underlying lode claim(s). This mill site claim is not intended as an abandonment of the underlying lode claim(s).

DATED AND POSTED on the ground this 11TH day of September, 2019.

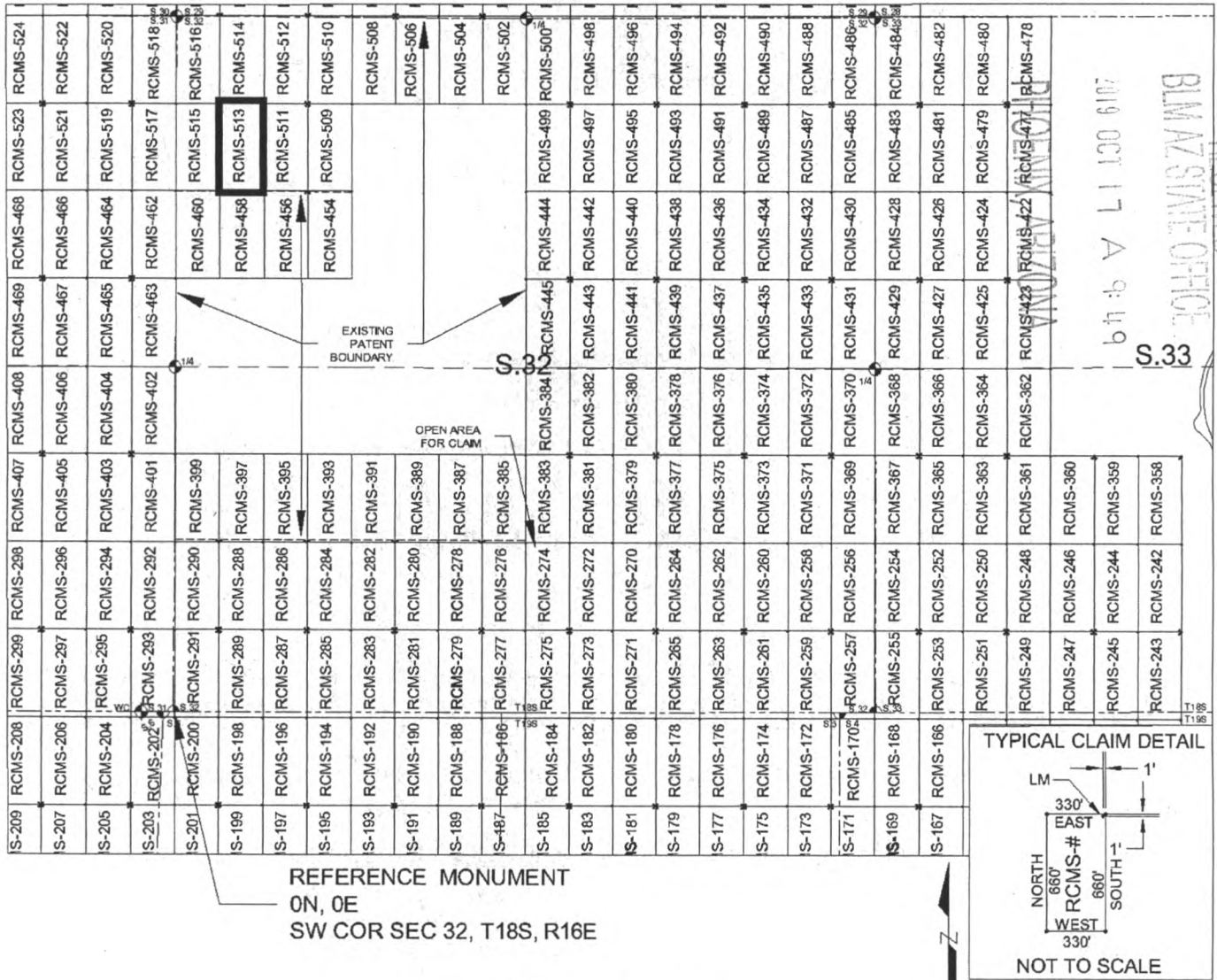
By: [Signature]
AGENT: Darling Geomatics

AMC457105

When Filed Return To:
 Rosemont Copper Company
 5255 East Williams Circle
 Suite 1065
 Tucson, Arizona 85711

MILL SITE MAP

Mill Site (x) Placer ()



SCALE 1" = 1320 ft.

1. The above map depicts the RCMS-513 mill site claim, which is located in Section(s) 32, Township 18 SOUTH, Range 16 EAST, Gila & Salt River Meridian, Pima County, Arizona.
2. The type of corner and location monuments used are as follows: 2"X2"X5' WOOD POSTS.
3. The NORTHWEST CORNER of the claim is located 4580 feet North and 341 feet East from the Southwest Corner of Section 32, T18S, R16E, Gila & Salt River Meridian, Pima County, Arizona. The bearings of side lines are NORTH and SOUTH and the bearings of the end lines are EAST and WEST. Distances in feet between claim corners are 330 feet for end lines and 660 for side lines.


AN 451705

When Filed Return To:
Rosemont Copper Company
5255 East Williams Circle
Suite 1065
Tucson, Arizona 85711

LOCATION NOTICE FOR MILL SITE CLAIM

NOTICE IS HEREBY GIVEN that the RCMS-514 mill site claim
has been located by:

Rosemont Copper Company
5255 East Williams Circle
Suite 1065
Tucson, Arizona 85711



The general course of this claim is SOUTH TO NORTH and it is situated in the Rosemont Mining District in Pima County, Arizona. This claim is 660 feet in length and 330 feet in width, comprising approximately 5 acres. This claim is marked by five monuments, one at each corner and one at the location monument of each claim.

The location monument on which this notice is posted is situated within:
Section 32, Township 18 SOUTH, Range 16 EAST, Gila & Salt River Meridian, Pima County, Arizona and this claim encompasses portions of the following quarter section(s): THE SW 1/4 OF SECTION 29 & THE NW 1/4 OF SECTION 32, T18S, R16E, Gila & Salt River Meridian, Pima County, Arizona.

The location monument is set inside the SOUTHWEST corner of the claim, approximately 1 foot EAST of the WEST line of the claim and 1 foot NORTH of the SOUTH line of the claim.

The locality of this claim with reference to some natural object or permanent monument and additional information (if any) concerning its locality are as follows:

The SOUTHWEST CORNER of the claim is located 4580 feet North and 341 feet East from the Southwest Corner of Section 32, T18S, R16E, Gila & Salt River Meridian, Pima County, Arizona.

The undersigned, as agent for and on behalf of the locator, claims the ground as described above and as set forth on the attached claim map. This mill site claim is not intended to encroach on any private fee property or federal land that is not open for location. This mill site claim has been located for the purpose of appropriating nonmineral land (if any) that may lie within the boundaries of the underlying lode claim(s). This mill site claim is not intended as an abandonment of the underlying lode claim(s).

DATED AND POSTED on the ground this 11th day of September, 2019.

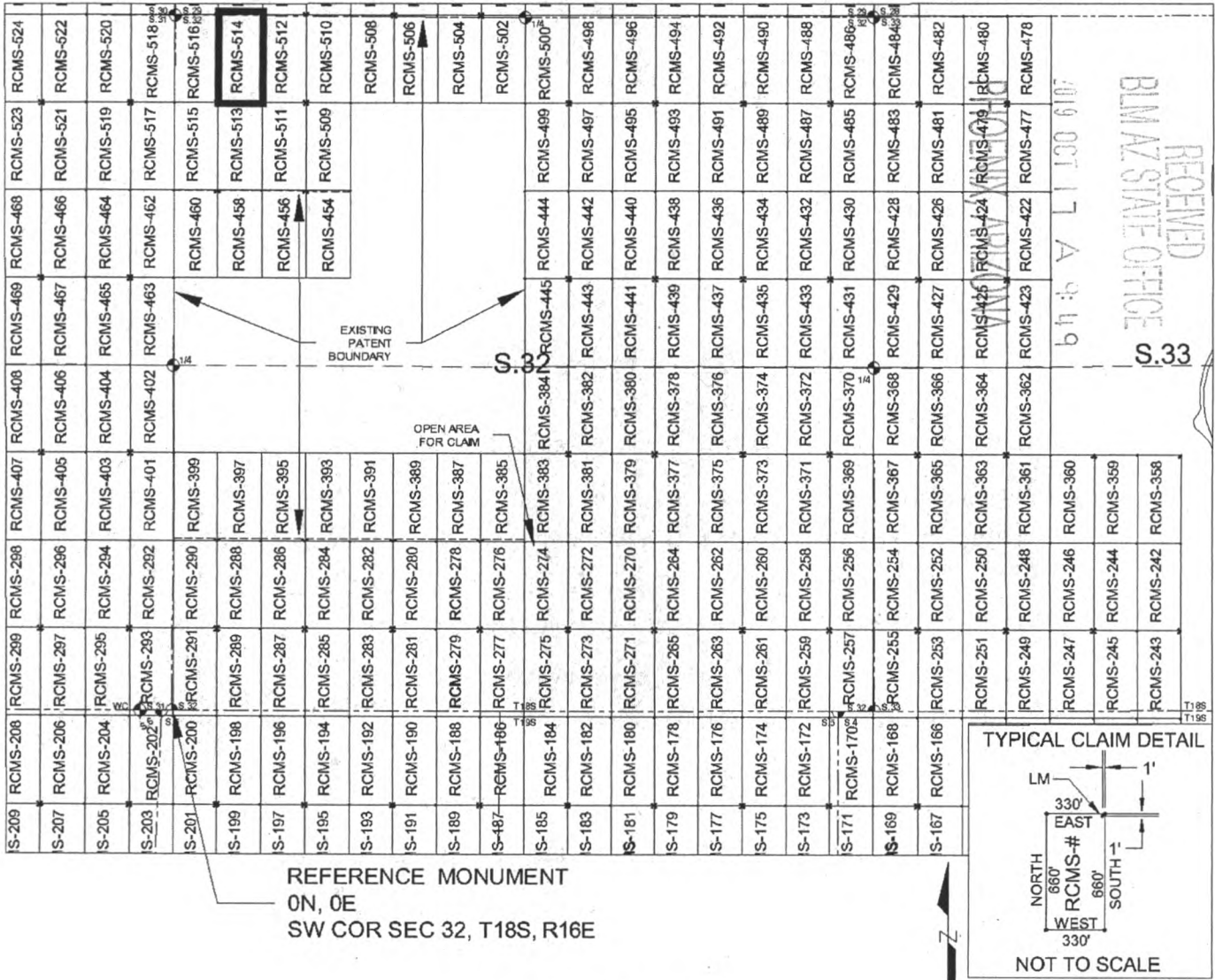
By: *Richard J. Darling*
AGENT: Darling Geomatics

AMC457706

When Filed Return To:
 Rosemont Copper Company
 5255 East Williams Circle
 Suite 1065
 Tucson, Arizona 85711

MILL SITE MAP

Mill Site (x) Placer ()



SCALE 1" = 1320 ft.

1. The above map depicts the RCMS-514 mill site claim, which is located in Section(s) 29 & 32, Township 18 SOUTH, Range 16 EAST, Gila & Salt River Meridian, Pima County, Arizona.
2. The type of corner and location monuments used are as follows: 2"X2"X5' WOOD POSTS.
3. The SOUTHWEST CORNER of the claim is located 4580 feet North and 341 feet East from the Southwest Corner of Section 32, T18S, R16E, Gila & Salt River Meridian, Pima County, Arizona. The bearings of side lines are NORTH and SOUTH and the bearings of the end lines are EAST and WEST. Distances in feet between claim corners are 330 feet for end lines and 660 for side lines.

AMC457706

When Filed Return To:
Rosemont Copper Company
5255 East Williams Circle
Suite 1065
Tucson, Arizona 85711

LOCATION NOTICE FOR MILL SITE CLAIM

NOTICE IS HEREBY GIVEN that the RCMS-515 mill site claim
has been located by:

Rosemont Copper Company
5255 East Williams Circle
Suite 1065
Tucson, Arizona 85711

BLM
Date
Stamp

PHOENIX, ARIZONA

2019 OCT 17 A 9:49

RECEIVED
BLM AZ STATE OFFICE

The general course of this claim is NORTH TO SOUTH and it is situated in the Rosemont Mining District in Pima County, Arizona. This claim is 660 feet in length and 330 feet in width, comprising approximately 5 acres. This claim is marked by five monuments, one at each corner and one at the location monument of each claim.

The location monument on which this notice is posted is situated within:

Section 32, Township 18 SOUTH, Range 16 EAST, Gila & Salt River Meridian, Pima County, Arizona and this claim encompasses portions of the following quarter section(s): THE NE 1/4 OF SECTION 31 & THE NW 1/4 OF SECTION 32, T18S, R16E, Gila & Salt River Meridian, Pima County, Arizona.

The location monument is set inside the NORTHEAST corner of the claim, approximately 1 foot WEST of the EAST line of the claim and 1 foot SOUTH of the NORTH line of the claim.

The locality of this claim with reference to some natural object or permanent monument and additional information (if any) concerning its locality are as follows:

The NORTHEAST CORNER of the claim is located 4580 feet North and 341 feet East from the Southwest Corner of Section 32, T18S, R16E, Gila & Salt River Meridian, Pima County, Arizona.

The undersigned, as agent for and on behalf of the locator, claims the ground as described above and as set forth on the attached claim map. This mill site claim is not intended to encroach on any private fee property or federal land that is not open for location. This mill site claim has been located for the purpose of appropriating nonmineral land (if any) that may lie within the boundaries of the underlying lode claim(s). This mill site claim is not intended as an abandonment of the underlying lode claim(s).

DATED AND POSTED on the ground this 11th day of September, 2019.

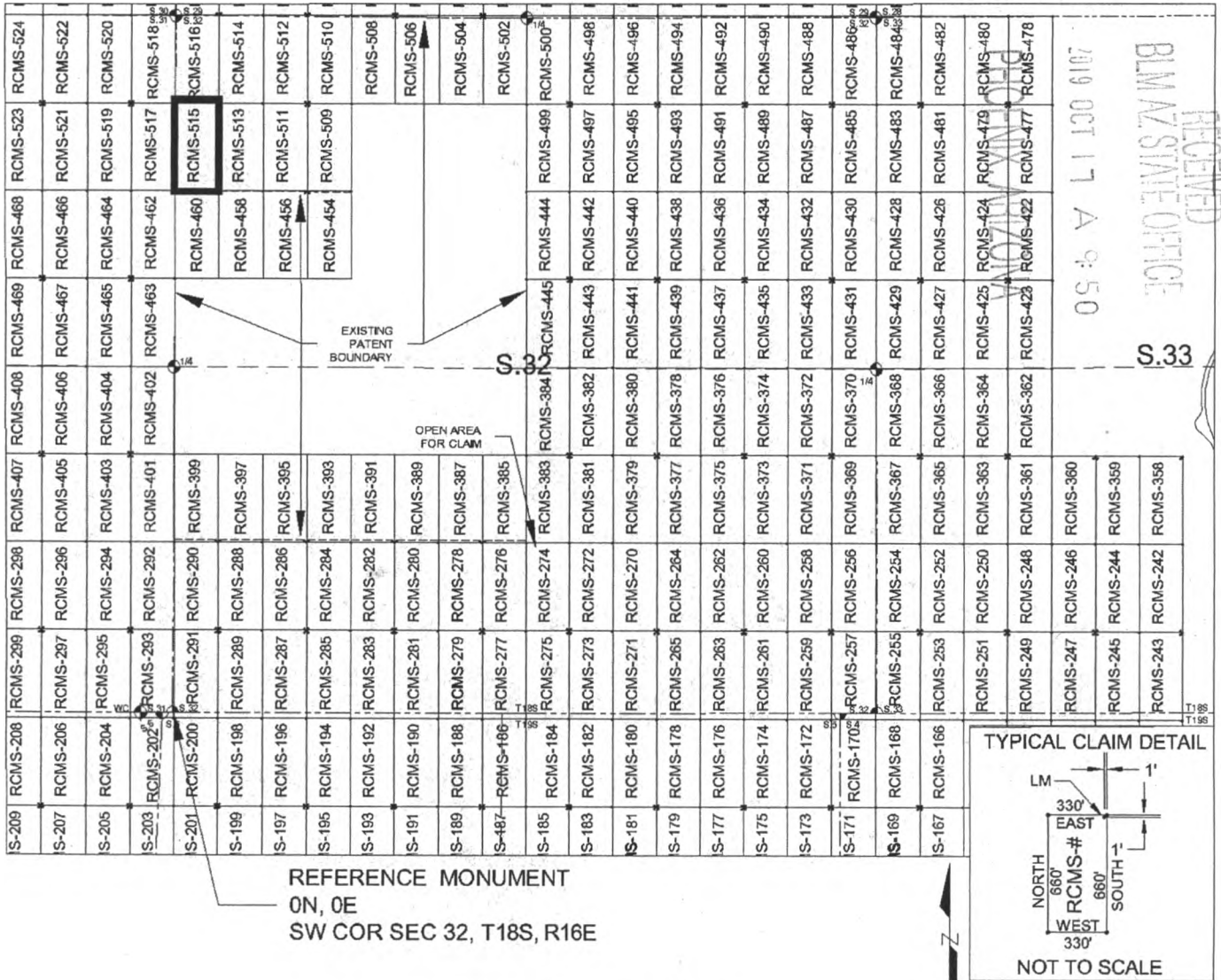
By: *Richard P. ...*
AGENT: Darling Geomatics

AMC457707

When Filed Return To:
 Rosemont Copper Company
 5255 East Williams Circle
 Suite 1065
 Tucson, Arizona 85711

MILL SITE MAP

Mill Site (x) Placer ()



SCALE 1" = 1320 ft.

1. The above map depicts the RCMS-515 mill site claim, which is located in Section(s) 31 & 32, Township 18 SOUTH, Range 16 EAST, Gila & Salt River Meridian, Pima County, Arizona.
2. The type of corner and location monuments used are as follows: 2"X2"X5' WOOD POSTS.
3. The NORTHEAST CORNER of the claim is located 4580 feet North and 341 feet East from the Southwest Corner of Section 32, T18S, R16E, Gila & Salt River Meridian, Pima County, Arizona. The bearings of side lines are NORTH and SOUTH and the bearings of the end lines are EAST and WEST. Distances in feet between claim corners are 330 feet for end lines and 660 for side lines.

AMC457707

When Filed Return To:
Rosemont Copper Company
5255 East Williams Circle
Suite 1065
Tucson, Arizona 85711

LOCATION NOTICE FOR MILL SITE CLAIM

NOTICE IS HEREBY GIVEN that the RCMS-516 mill site claim has been located by:

Rosemont Copper Company
5255 East Williams Circle
Suite 1065
Tucson, Arizona 85711

BLM
Date
Stamp

RECEIVED
BLM AZ STATE OFFICE
2019 OCT 17 A 9:50
PHOENIX, ARIZONA

The general course of this claim is SOUTH TO NORTH and it is situated in the Rosemont Mining District in Pima County, Arizona. This claim is 660 feet in length and 330 feet in width, comprising approximately 5 acres. This claim is marked by five monuments, one at each corner and one at the location monument of each claim.

The location monument on which this notice is posted is situated within:

Section 32, Township 18 SOUTH, Range 16 EAST, Gila & Salt River Meridian, Pima County, Arizona and this claim encompasses portions of the following quarter section(s): THE SW 1/4 OF SECTION 29, THE SE 1/4 OF SECTION 30, THE NE 1/4 OF SECTION 31 & THE NW 1/4 OF SECTION 32, T18S, R16E, Gila & Salt River Meridian, Pima County, Arizona.

The location monument is set inside the SOUTHEAST corner of the claim, approximately 1 foot WEST of the EAST line of the claim and 1 foot NORTH of the SOUTH line of the claim.

The locality of this claim with reference to some natural object or permanent monument and additional information (if any) concerning its locality are as follows:

The SOUTHEAST CORNER of the claim is located 4580 feet North and 341 feet East from the Southwest Corner of Section 32, T18S, R16E, Gila & Salt River Meridian, Pima County, Arizona.

The undersigned, as agent for and on behalf of the locator, claims the ground as described above and as set forth on the attached claim map. This mill site claim is not intended to encroach on any private fee property or federal land that is not open for location. This mill site claim has been located for the purpose of appropriating nonmineral land (if any) that may lie within the boundaries of the underlying lode claim(s). This mill site claim is not intended as an abandonment of the underlying lode claim(s).

DATED AND POSTED on the ground this 11th day of September, 2019.

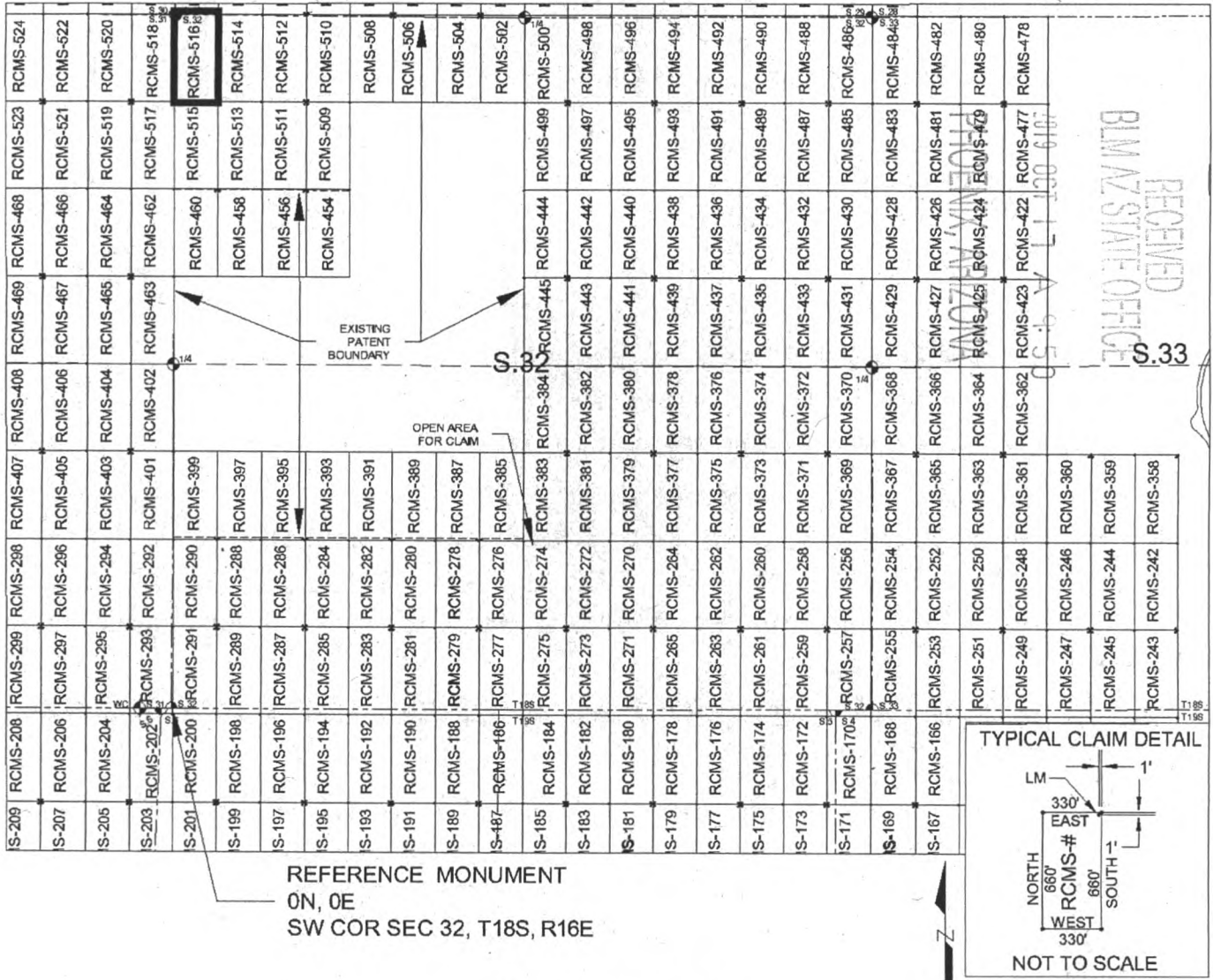
By: Ricardo J. Garcia
AGENT: Darling Geomatics

AMC457708

When Filed Return To:
 Rosemont Copper Company
 5255 East Williams Circle
 Suite 1065
 Tucson, Arizona 85711

MILL SITE MAP

Mill Site (x) Placer ()



SCALE 1" = 1320 ft.

1. The above map depicts the RCMS-516 mill site claim, which is located in Section(s) 29, 30, 31 & 32, Township 18 SOUTH, Range 16 EAST, Gila & Salt River Meridian, Pima County, Arizona.
2. The type of corner and location monuments used are as follows: 2"X2"X5' WOOD POSTS.
3. The SOUTHEAST CORNER of the claim is located 4580 feet North and 341 feet East from the Southwest Corner of Section 32, T18S, R16E, Gila & Salt River Meridian, Pima County, Arizona. The bearings of side lines are NORTH and SOUTH and the bearings of the end lines are EAST and WEST. Distances in feet between claim corners are 330 feet for end lines and 660 for side lines.

AMC 457708

When Filed Return To:
Rosemont Copper Company
5255 East Williams Circle
Suite 1065
Tucson, Arizona 85711

LOCATION NOTICE FOR MILL SITE CLAIM

NOTICE IS HEREBY GIVEN that the RCMS-517 mill site claim
has been located by:

Rosemont Copper Company
5255 East Williams Circle
Suite 1065
Tucson, Arizona 85711

RECEIVED
BLM AZ STATE OFFICE
2019 OCT 17 A 9:50
PHOENIX, ARIZONA

BLM
Date
Stamp

The general course of this claim is NORTH TO SOUTH and it is situated in the Rosemont Mining District in Pima County, Arizona. This claim is 660 feet in length and 330 feet in width, comprising approximately 5 acres. This claim is marked by five monuments, one at each corner and one at the location monument of each claim.

The location monument on which this notice is posted is situated within:

Section 31, Township 18 SOUTH, Range 16 EAST, Gila & Salt River Meridian, Pima County, Arizona and this claim encompasses portions of the following quarter section(s): THE NE 1/4 OF SECTION 31 & THE NW 1/4 OF SECTION 32, T18S, R16E, Gila & Salt River Meridian, Pima County, Arizona.

The location monument is set inside the NORTHWEST corner of the claim, approximately 1 foot EAST of the WEST line of the claim and 1 foot SOUTH of the NORTH line of the claim.

The locality of this claim with reference to some natural object or permanent monument and additional information (if any) concerning its locality are as follows:

The NORTHWEST CORNER of the claim is located 4580 feet North and 319 feet West from the Southwest Corner of Section 32, T18S, R16E, Gila & Salt River Meridian, Pima County, Arizona.

The undersigned, as agent for and on behalf of the locator, claims the ground as described above and as set forth on the attached claim map. This mill site claim is not intended to encroach on any private fee property or federal land that is not open for location. This mill site claim has been located for the purpose of appropriating nonmineral land (if any) that may lie within the boundaries of the underlying lode claim(s). This mill site claim is not intended as an abandonment of the underlying lode claim(s).

DATED AND POSTED on the ground this 11th day of September, 2019.

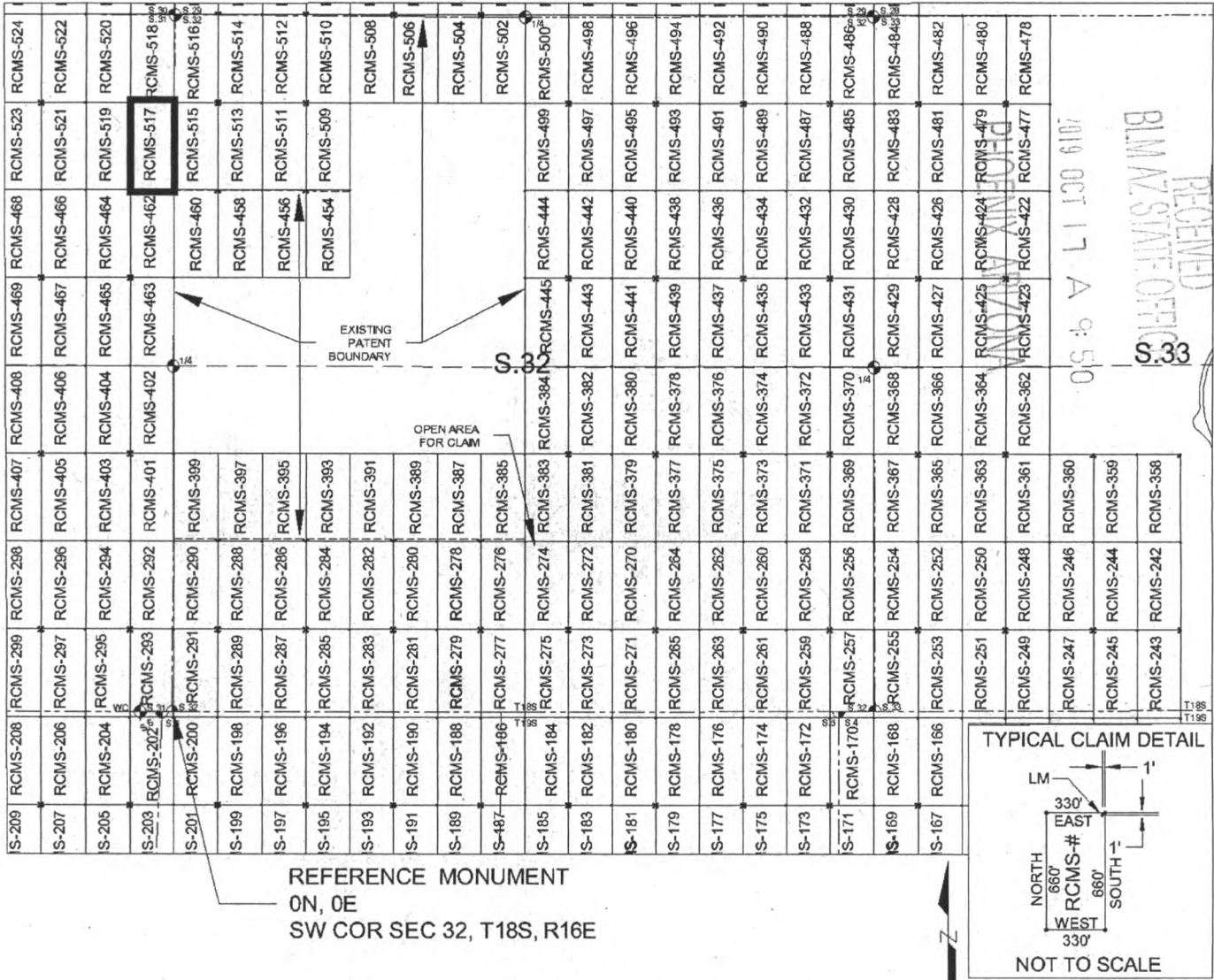
By: *Darling Geomatics*
AGENT: Darling Geomatics

AMC 457109

When Filed Return To:
 Rosemont Copper Company
 5255 East Williams Circle
 Suite 1065
 Tucson, Arizona 85711

MILL SITE MAP

Mill Site (x) Placer ()



SCALE 1" = 1320 ft.

1. The above map depicts the RCMS-517 mill site claim, which is located in Section(s) 31 & 32, Township 18 SOUTH, Range 16 EAST, Gila & Salt River Meridian, Pima County, Arizona.
2. The type of corner and location monuments used are as follows: 2"X2"X5' WOOD POSTS.
3. The NORTHWEST CORNER of the claim is located 4580 feet North and 319 feet West from the Southwest Corner of Section 32, T18S, R16E, Gila & Salt River Meridian, Pima County, Arizona. The bearings of side lines are NORTH and SOUTH and the bearings of the end lines are EAST and WEST. Distances in feet between claim corners are 330 feet for end lines and 660 for side lines.


AMC457709

When Filed Return To:
Rosemont Copper Company
5255 East Williams Circle
Suite 1065
Tucson, Arizona 85711

LOCATION NOTICE FOR MILL SITE CLAIM

NOTICE IS HEREBY GIVEN that the RCMS-518 mill site claim
has been located by:

Rosemont Copper Company
5255 East Williams Circle
Suite 1065
Tucson, Arizona 85711



The general course of this claim is SOUTH TO NORTH and it is situated in the Rosemont Mining District in Pima County, Arizona. This claim is 660 feet in length and 330 feet in width, comprising approximately 5 acres. This claim is marked by five monuments, one at each corner and one at the location monument of each claim.

The location monument on which this notice is posted is situated within:
Section 31, Township 18 SOUTH, Range 16 EAST, Gila & Salt River Meridian, Pima County, Arizona and this claim encompasses portions of the following quarter section(s): THE SE 1/4 OF SECTION 30 & THE NE 1/4 OF SECTION 31, T18S, R16E, Gila & Salt River Meridian, Pima County, Arizona.

The location monument is set inside the SOUTHWEST corner of the claim, approximately 1 foot EAST of the WEST line of the claim and 1 foot NORTH of the SOUTH line of the claim.

The locality of this claim with reference to some natural object or permanent monument and additional information (if any) concerning its locality are as follows:

The SOUTHWEST CORNER of the claim is located 4580 feet North and 319 feet West from the Southwest Corner of Section 32, T18S, R16E, Gila & Salt River Meridian, Pima County, Arizona.

The undersigned, as agent for and on behalf of the locator, claims the ground as described above and as set forth on the attached claim map. This mill site claim is not intended to encroach on any private fee property or federal land that is not open for location. This mill site claim has been located for the purpose of appropriating nonmineral land (if any) that may lie within the boundaries of the underlying lode claim(s). This mill site claim is not intended as an abandonment of the underlying lode claim(s).

DATED AND POSTED on the ground this 11TH day of September, 2019.

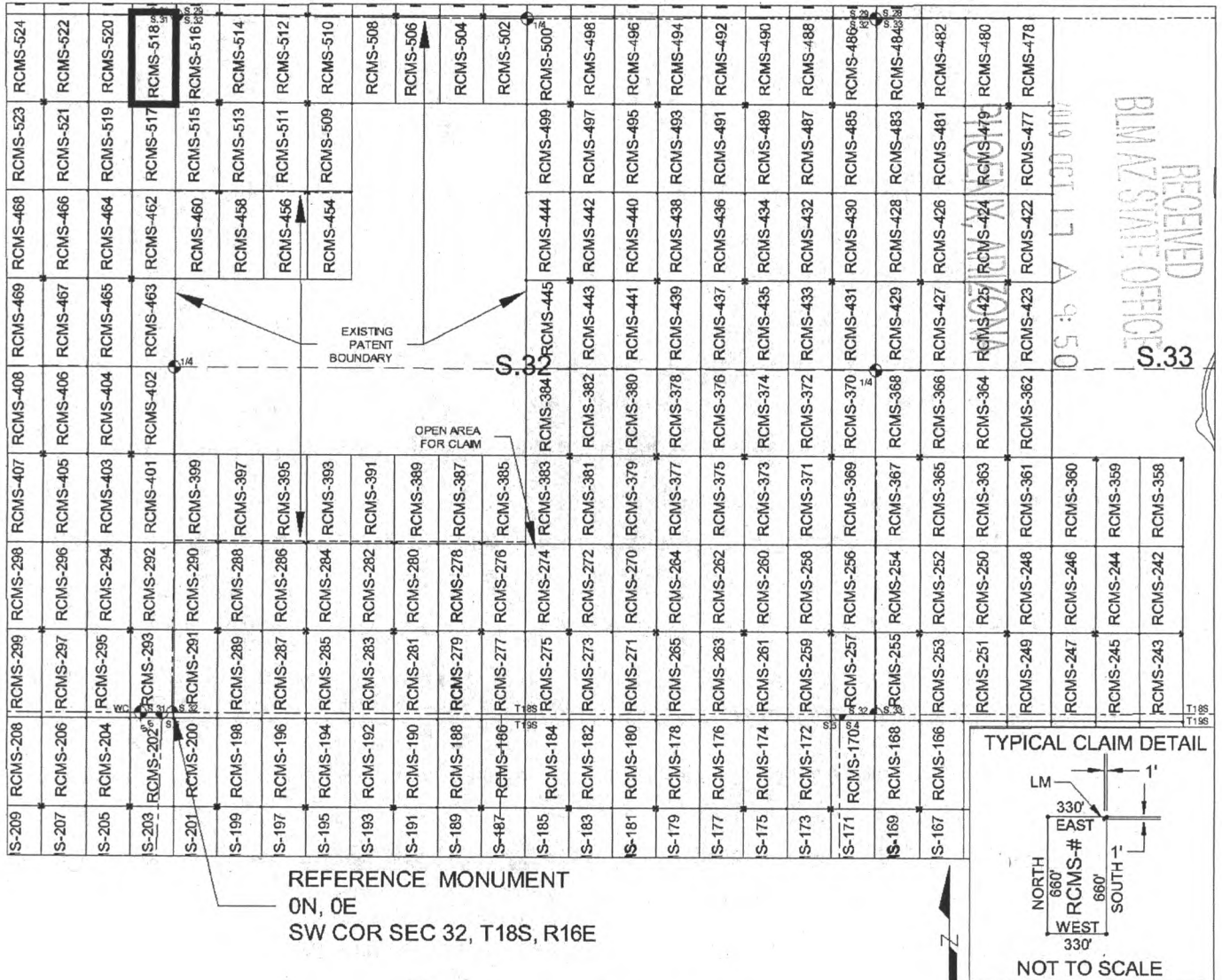
By: *Richard A. Darling*
AGENT: Darling Geomatics

AMC457710

When Filed Return To:
 Rosemont Copper Company
 5255 East Williams Circle
 Suite 1065
 Tucson, Arizona 85711

MILL SITE MAP

Mill Site (x) Placer ()



SCALE 1" = 1320 ft.

1. The above map depicts the RCMS-518 mill site claim, which is located in Section(s) 30 & 31, Township 18 SOUTH, Range 16 EAST, Gila & Salt River Meridian, Pima County, Arizona.
2. The type of corner and location monuments used are as follows: 2"X2"X5' WOOD POSTS.
3. The SOUTHWEST CORNER of the claim is located 4580 feet North and 319 feet West from the Southwest Corner of Section 32, T18S, R16E, Gila & Salt River Meridian, Pima County, Arizona. The bearings of side lines are NORTH and SOUTH and the bearings of the end lines are EAST and WEST. Distances in feet between claim corners are 330 feet for end lines and 660 for side lines.


AMC 457710

When Filed Return To:
Rosemont Copper Company
5255 East Williams Circle
Suite 1065
Tucson, Arizona 85711

LOCATION NOTICE FOR MILL SITE CLAIM

NOTICE IS HEREBY GIVEN that the RCMS-519 mill site claim
has been located by:

Rosemont Copper Company
5255 East Williams Circle
Suite 1065
Tucson, Arizona 85711



The general course of this claim is NORTH TO SOUTH and it is situated in the Rosemont Mining District in Pima County, Arizona. This claim is 660 feet in length and 330 feet in width, comprising approximately 5 acres. This claim is marked by five monuments, one at each corner and one at the location monument of each claim.

The location monument on which this notice is posted is situated within:
Section 31, Township 18 SOUTH, Range 16 EAST, Gila & Salt River Meridian, Pima County, Arizona and this claim encompasses portions of the following quarter section(s): THE NE 1/4 OF SECTION 31, T18S, R16E, Gila & Salt River Meridian, Pima County, Arizona.

The location monument is set inside the NORTHEAST corner of the claim, approximately 1 foot WEST of the EAST line of the claim and 1 foot SOUTH of the NORTH line of the claim.

The locality of this claim with reference to some natural object or permanent monument and additional information (if any) concerning its locality are as follows:

The NORTHEAST CORNER of the claim is located 4580 feet North and 319 feet West from the Southwest Corner of Section 32, T18S, R16E, Gila & Salt River Meridian, Pima County, Arizona.

The undersigned, as agent for and on behalf of the locator, claims the ground as described above and as set forth on the attached claim map. This mill site claim is not intended to encroach on any private fee property or federal land that is not open for location. This mill site claim has been located for the purpose of appropriating nonmineral land (if any) that may lie within the boundaries of the underlying lode claim(s). This mill site claim is not intended as an abandonment of the underlying lode claim(s).

DATED AND POSTED on the ground this 11th day of September, 2019.

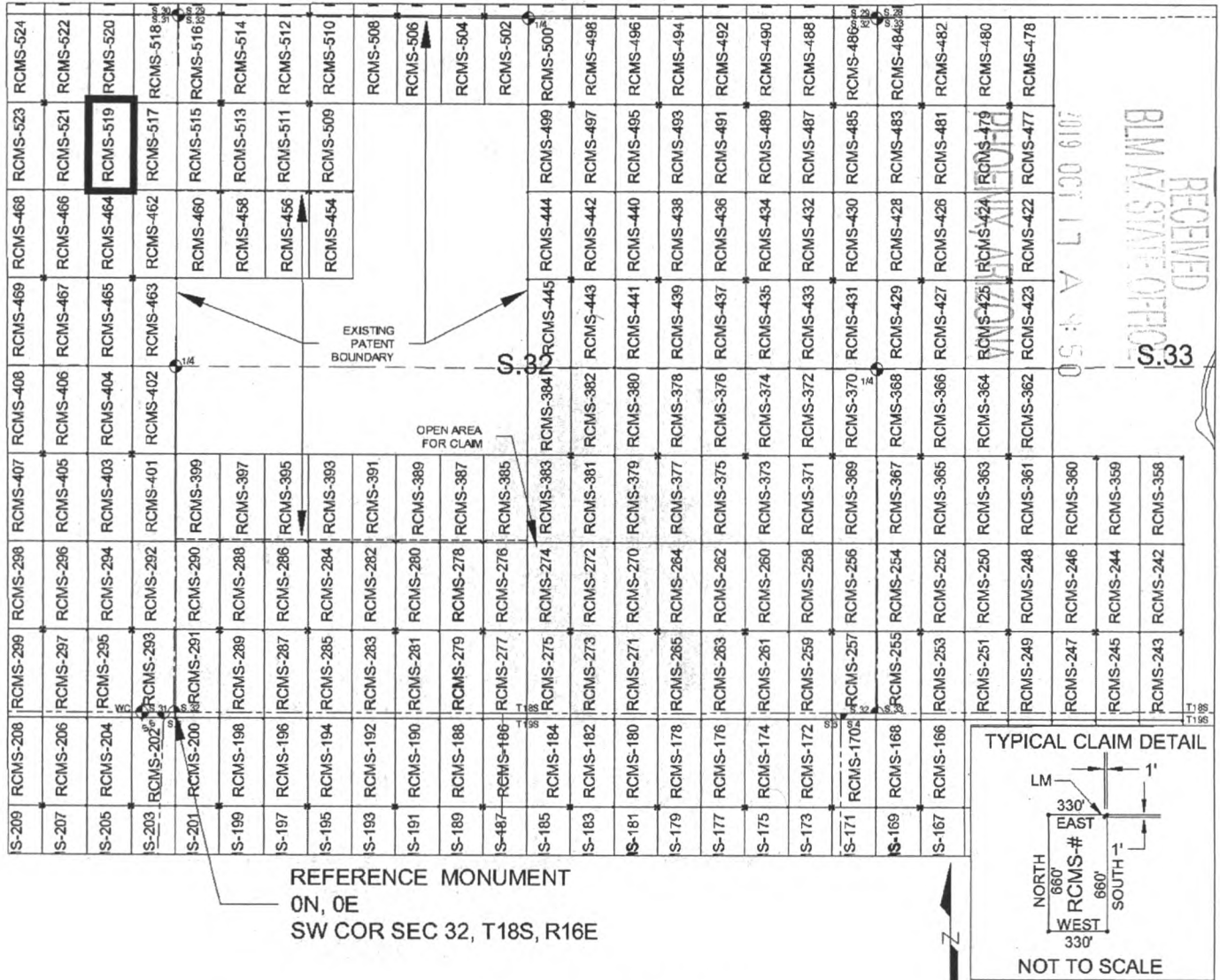
By: Michael Darling
AGENT: Darling Geomatics

AMC 457711

When Filed Return To:
 Rosemont Copper Company
 5255 East Williams Circle
 Suite 1065
 Tucson, Arizona 85711

MILL SITE MAP

Mill Site (x) Placer ()



REFERENCE MONUMENT
 0N, 0E
 SW COR SEC 32, T18S, R16E

SCALE 1" = 1320 ft.

1. The above map depicts the RCMS-519 mill site claim, which is located in Section(s) 31, Township 18 SOUTH, Range 16 EAST, Gila & Salt River Meridian, Pima County, Arizona.
2. The type of corner and location monuments used are as follows: 2"X2"X5' WOOD POSTS.
3. The NORTHEAST CORNER of the claim is located 4580 feet North and 319 feet West from the Southwest Corner of Section 32, T18S, R16E, Gila & Salt River Meridian, Pima County, Arizona. The bearings of side lines are NORTH and SOUTH and the bearings of the end lines are EAST and WEST. Distances in feet between claim corners are 330 feet for end lines and 660 for side lines.


AMC457711

When Filed Return To:
Rosemont Copper Company
5255 East Williams Circle
Suite 1065
Tucson, Arizona 85711

LOCATION NOTICE FOR MILL SITE CLAIM

NOTICE IS HEREBY GIVEN that the RCMS-520 mill site claim
has been located by:

Rosemont Copper Company
5255 East Williams Circle
Suite 1065
Tucson, Arizona 85711



The general course of this claim is SOUTH TO NORTH and it is situated in the Rosemont Mining District in Pima County, Arizona. This claim is 660 feet in length and 330 feet in width, comprising approximately 5 acres. This claim is marked by five monuments, one at each corner and one at the location monument of each claim.

The location monument on which this notice is posted is situated within:

Section 31, Township 18 SOUTH, Range 16 EAST, Gila & Salt River Meridian, Pima County, Arizona and this claim encompasses portions of the following quarter section(s): THE SE 1/4 OF SECTION 30 & THE NE 1/4 OF SECTION 31, T18S, R16E, Gila & Salt River Meridian, Pima County, Arizona.

The location monument is set inside the SOUTHEAST corner of the claim, approximately 1 foot WEST of the EAST line of the claim and 1 foot NORTH of the SOUTH line of the claim.

The locality of this claim with reference to some natural object or permanent monument and additional information (if any) concerning its locality are as follows:

The SOUTHEAST CORNER of the claim is located 4580 feet North and 319 feet West from the Southwest Corner of Section 32, T18S, R16E, Gila & Salt River Meridian, Pima County, Arizona.

The undersigned, as agent for and on behalf of the locator, claims the ground as described above and as set forth on the attached claim map. This mill site claim is not intended to encroach on any private fee property or federal land that is not open for location. This mill site claim has been located for the purpose of appropriating nonmineral land (if any) that may lie within the boundaries of the underlying lode claim(s). This mill site claim is not intended as an abandonment of the underlying lode claim(s).

DATED AND POSTED on the ground this 11th day of September, 2019.

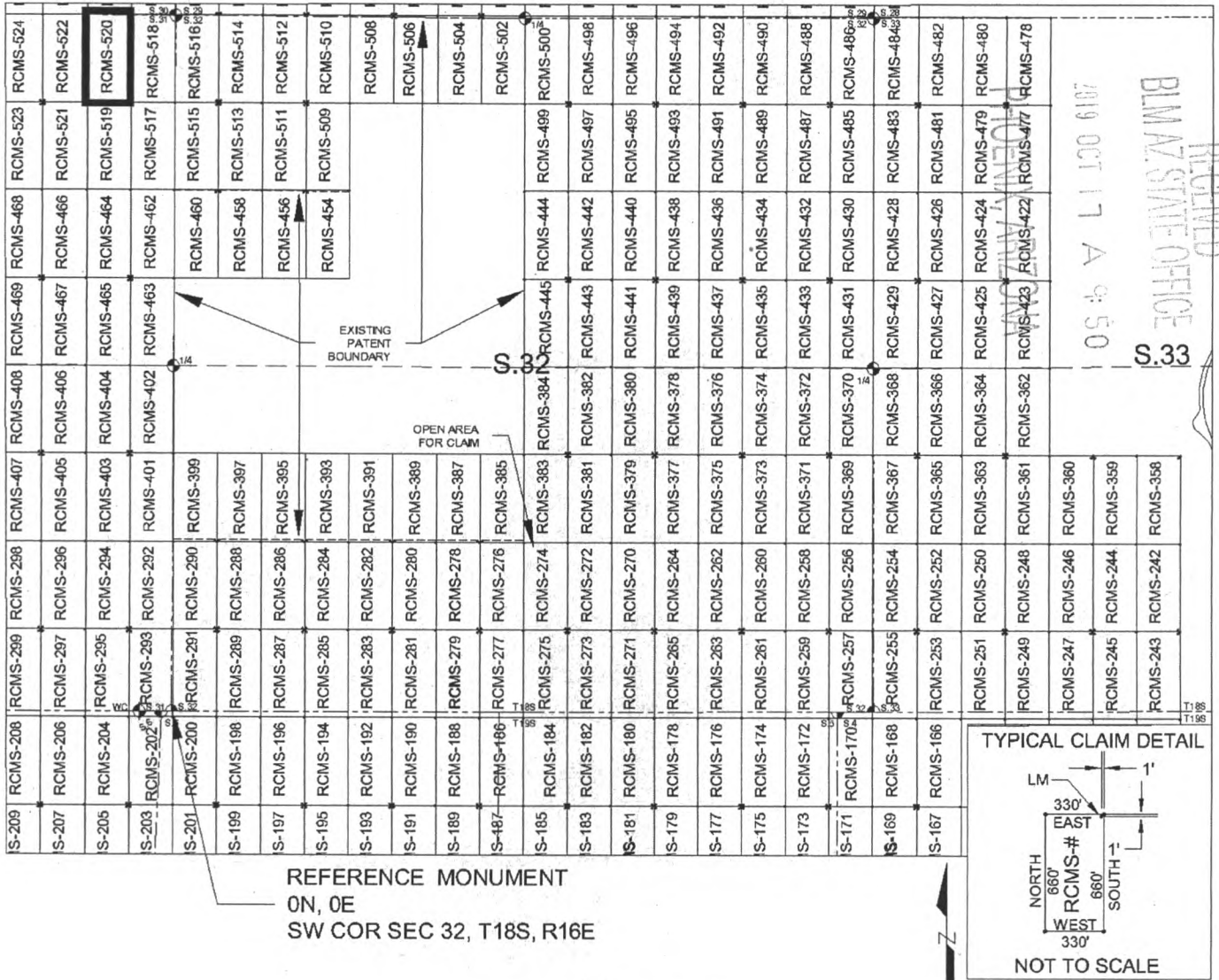
By: [Signature]
AGENT: Darling Geomatics

AMC457712

When Filed Return To:
 Rosemont Copper Company
 5255 East Williams Circle
 Suite 1065
 Tucson, Arizona 85711

MILL SITE MAP

Mill Site (x) Placer ()



SCALE 1" = 1320 ft.

1. The above map depicts the RCMS-520 mill site claim, which is located in Section(s) 30 & 31, Township 18 SOUTH, Range 16 EAST, Gila & Salt River Meridian, Pima County, Arizona.
2. The type of corner and location monuments used are as follows: 2"X2"X5' WOOD POSTS.
3. The SOUTHEAST CORNER of the claim is located 4580 feet North and 319 feet West from the Southwest Corner of Section 32, T18S, R16E, Gila & Salt River Meridian, Pima County, Arizona. The bearings of side lines are NORTH and SOUTH and the bearings of the end lines are EAST and WEST. Distances in feet between claim corners are 330 feet for end lines and 660 for side lines.


AMC 457712

When Filed Return To:
Rosemont Copper Company
5255 East Williams Circle
Suite 1065
Tucson, Arizona 85711

LOCATION NOTICE FOR MILL SITE CLAIM

NOTICE IS HEREBY GIVEN that the RCMS-521 mill site claim
has been located by:

Rosemont Copper Company
5255 East Williams Circle
Suite 1065
Tucson, Arizona 85711



The general course of this claim is NORTH TO SOUTH and it is situated in the Rosemont Mining District in Pima County, Arizona. This claim is 660 feet in length and 330 feet in width, comprising approximately 5 acres. This claim is marked by five monuments, one at each corner and one at the location monument of each claim.

The location monument on which this notice is posted is situated within:

Section 31, Township 18 SOUTH, Range 16 EAST, Gila & Salt River Meridian, Pima County, Arizona and this claim encompasses portions of the following quarter section(s): THE NE 1/4 OF SECTION 31, T18S, R16E, Gila & Salt River Meridian, Pima County, Arizona.

The location monument is set inside the NORTHWEST corner of the claim, approximately 1 foot EAST of the WEST line of the claim and 1 foot SOUTH of the NORTH line of the claim.

The locality of this claim with reference to some natural object or permanent monument and additional information (if any) concerning its locality are as follows:

The NORTHWEST CORNER of the claim is located 4580 feet North and 979 feet West from the Southwest Corner of Section 32, T18S, R16E, Gila & Salt River Meridian, Pima County, Arizona.

The undersigned, as agent for and on behalf of the locator, claims the ground as described above and as set forth on the attached claim map. This mill site claim is not intended to encroach on any private fee property or federal land that is not open for location. This mill site claim has been located for the purpose of appropriating nonmineral land (if any) that may lie within the boundaries of the underlying lode claim(s). This mill site claim is not intended as an abandonment of the underlying lode claim(s).

DATED AND POSTED on the ground this 11TH day of September, 2019.

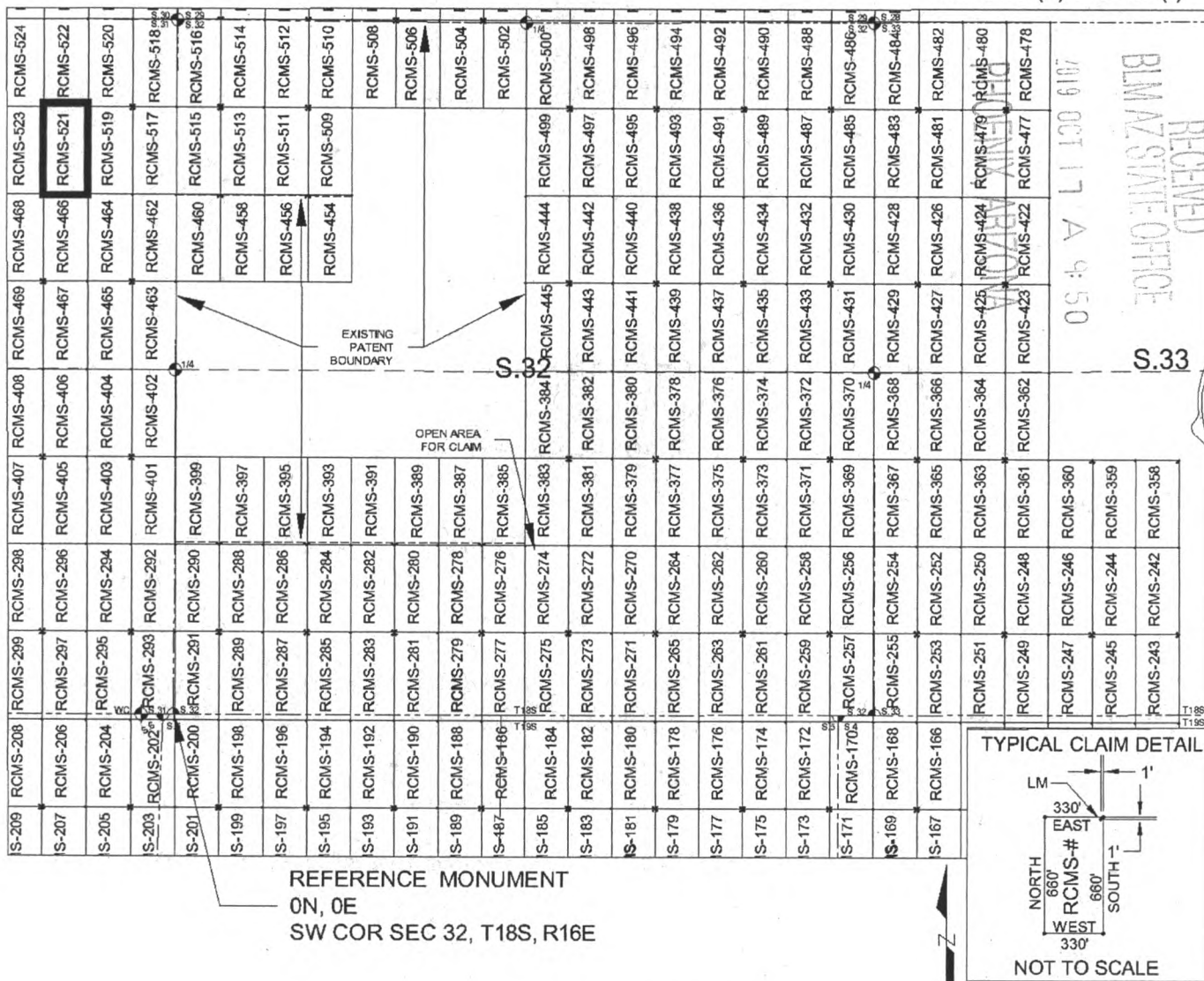
By: [Signature]
AGENT: Darling Geomatics

ANC 45713

When Filed Return To:
 Rosemont Copper Company
 5255 East Williams Circle
 Suite 1065
 Tucson, Arizona 85711

MILL SITE MAP

Mill Site (x) Placer ()



SCALE 1" = 1320 ft.

1. The above map depicts the RCMS-521 mill site claim, which is located in Section(s) 31, Township 18 SOUTH, Range 16 EAST, Gila & Salt River Meridian, Pima County, Arizona.
2. The type of corner and location monuments used are as follows: 2"X2"X5' WOOD POSTS.
3. The NORTHWEST CORNER of the claim is located 4580 feet North and 979 feet West from the Southwest Corner of Section 32, T18S, R16E, Gila & Salt River Meridian, Pima County, Arizona. The bearings of side lines are NORTH and SOUTH and the bearings of the end lines are EAST and WEST. Distances in feet between claim corners are 330 feet for end lines and 660 for side lines.

AMC 457713

When Filed Return To:
Rosemont Copper Company
5255 East Williams Circle
Suite 1065
Tucson, Arizona 85711

LOCATION NOTICE FOR MILL SITE CLAIM

NOTICE IS HEREBY GIVEN that the RCMS-522 mill site claim
has been located by:

Rosemont Copper Company
5255 East Williams Circle
Suite 1065
Tucson, Arizona 85711

RECEIVED
BLM AZ STATE OFFICE
2019 OCT 17 A 9:50
PHOENIX, ARIZONA
BLM
Date
Stamp

The general course of this claim is SOUTH TO NORTH and it is situated in the Rosemont Mining District in Pima County, Arizona. This claim is 660 feet in length and 330 feet in width, comprising approximately 5 acres. This claim is marked by five monuments, one at each corner and one at the location monument of each claim.

The location monument on which this notice is posted is situated within:
Section 31, Township 18 SOUTH, Range 16 EAST, Gila & Salt River Meridian, Pima County, Arizona and this claim encompasses portions of the following quarter section(s): THE SE 1/4 OF SECTION 30 & THE NE 1/4 OF SECTION 31, T18S, R16E, Gila & Salt River Meridian, Pima County, Arizona.

The location monument is set inside the SOUTHWEST corner of the claim, approximately 1 foot EAST of the WEST line of the claim and 1 foot NORTH of the SOUTH line of the claim.

The locality of this claim with reference to some natural object or permanent monument and additional information (if any) concerning its locality are as follows:

The SOUTHWEST CORNER of the claim is located 4580 feet North and 979 feet West from the Southwest Corner of Section 32, T18S, R16E, Gila & Salt River Meridian, Pima County, Arizona.

The undersigned, as agent for and on behalf of the locator, claims the ground as described above and as set forth on the attached claim map. This mill site claim is not intended to encroach on any private fee property or federal land that is not open for location. This mill site claim has been located for the purpose of appropriating nonmineral land (if any) that may lie within the boundaries of the underlying lode claim(s). This mill site claim is not intended as an abandonment of the underlying lode claim(s).

DATED AND POSTED on the ground this 11th day of September, 2019.

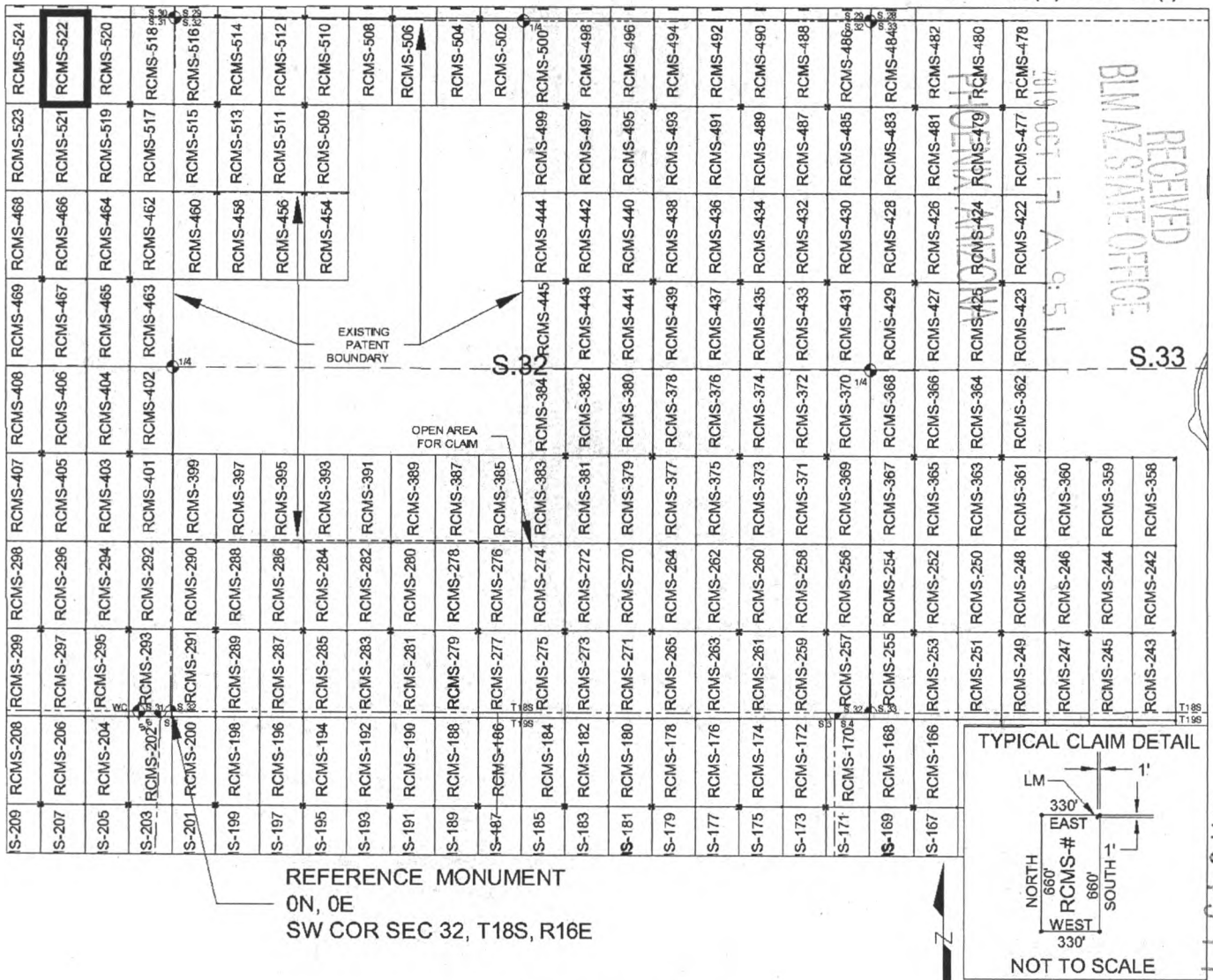
By: [Signature]
AGENT: Darling Geomatics

AMC457714

When Filed Return To:
 Rosemont Copper Company
 5255 East Williams Circle
 Suite 1065
 Tucson, Arizona 85711

MILL SITE MAP

Mill Site (x) Placer ()



SCALE 1" = 1320 ft.

1. The above map depicts the RCMS-522 mill site claim, which is located in Section(s) 30 & 31, Township 18 SOUTH, Range 16 EAST, Gila & Salt River Meridian, Pima County, Arizona.
2. The type of corner and location monuments used are as follows: 2"X2"X5' WOOD POSTS.
3. The SOUTHWEST CORNER of the claim is located 4580 feet North and 979 feet West from the Southwest Corner of Section 32, T18S, R16E, Gila & Salt River Meridian, Pima County, Arizona. The bearings of side lines are NORTH and SOUTH and the bearings of the end lines are EAST and WEST. Distances in feet between claim corners are 330 feet for end lines and 660 for side lines.

When Filed Return To:
Rosemont Copper Company
5255 East Williams Circle
Suite 1065
Tucson, Arizona 85711

LOCATION NOTICE FOR MILL SITE CLAIM

NOTICE IS HEREBY GIVEN that the RCMS-523 mill site claim
has been located by:

Rosemont Copper Company
5255 East Williams Circle
Suite 1065
Tucson, Arizona 85711

RECEIVED
BLM AZ STATE OFFICE
2019 OCT 17 A 9:51
PHOENIX, ARIZONA

BLM
Date
Stamp

The general course of this claim is NORTH TO SOUTH and it is situated in the Rosemont Mining District in Pima County, Arizona. This claim is 660 feet in length and 330 feet in width, comprising approximately 5 acres. This claim is marked by five monuments, one at each corner and one at the location monument of each claim.

The location monument on which this notice is posted is situated within:

Section 31, Township 18 SOUTH, Range 16 EAST, Gila & Salt River Meridian, Pima County, Arizona and this claim encompasses portions of the following quarter section(s): THE NE 1/4 OF SECTION 31, T18S, R16E, Gila & Salt River Meridian, Pima County, Arizona.

The location monument is set inside the NORTHEAST corner of the claim, approximately 1 foot WEST of the EAST line of the claim and 1 foot SOUTH of the NORTH line of the claim.

The locality of this claim with reference to some natural object or permanent monument and additional information (if any) concerning its locality are as follows:

The NORTHEAST CORNER of the claim is located 4580 feet North and 979 feet West from the Southwest Corner of Section 32, T18S, R16E, Gila & Salt River Meridian, Pima County, Arizona.

The undersigned, as agent for and on behalf of the locator, claims the ground as described above and as set forth on the attached claim map. This mill site claim is not intended to encroach on any private fee property or federal land that is not open for location. This mill site claim has been located for the purpose of appropriating nonmineral land (if any) that may lie within the boundaries of the underlying lode claim(s). This mill site claim is not intended as an abandonment of the underlying lode claim(s).

DATED AND POSTED on the ground this 11th day of September, 2019.

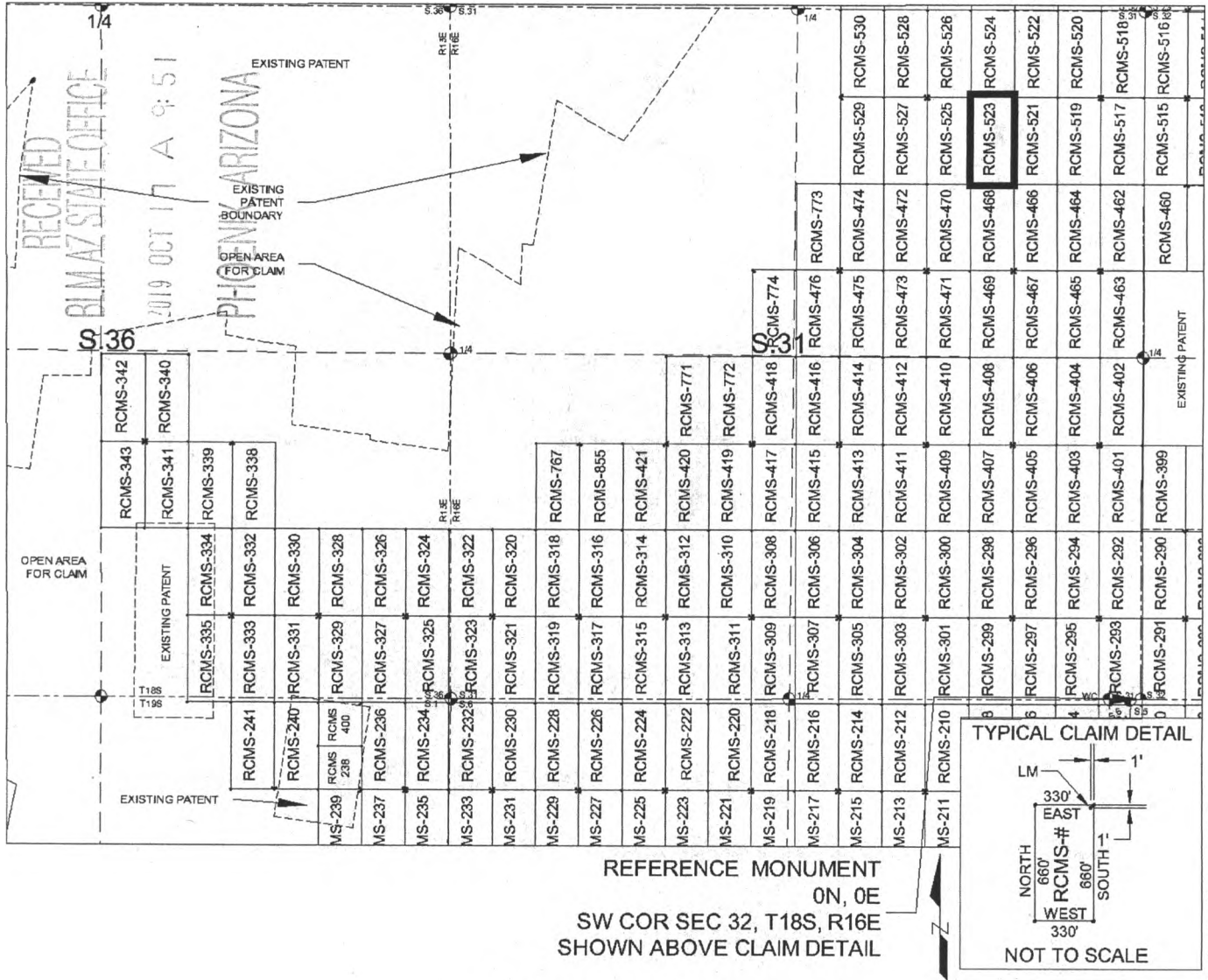
By: [Signature]
AGENT: Darling Geomatics

AMC457715

When Filed Return To:
 Rosemont Copper Company
 5255 East Williams Circle
 Suite 1065
 Tucson, Arizona 85711

MILL SITE MAP

Mill Site (x) Placer ()



SCALE 1" = 1320 ft.

1. The above map depicts the RCMS-523 mill site claim, which is located in Section(s) 31, Township 18 SOUTH, Range 16 EAST, Gila & Salt River Meridian, Pima County, Arizona.
2. The type of corner and location monuments used are as follows: 2"X2"X5' WOOD POSTS.
3. The NORTHEAST CORNER of the claim is located 4580 feet North and 979 feet West from the Southwest Corner of Section 32, T18S, R16E, Gila & Salt River Meridian, Pima County, Arizona. The bearings of side lines are NORTH and SOUTH and the bearings of the end lines are EAST and WEST. Distances in feet between claim corners are 330 feet for end lines and 660 for side lines.


AMC457715

When Filed Return To:
Rosemont Copper Company
5255 East Williams Circle
Suite 1065
Tucson, Arizona 85711

LOCATION NOTICE FOR MILL SITE CLAIM

NOTICE IS HEREBY GIVEN that the RCMS-524 mill site claim
has been located by:

Rosemont Copper Company
5255 East Williams Circle
Suite 1065
Tucson, Arizona 85711



The general course of this claim is SOUTH TO NORTH and it is situated in the Rosemont Mining District in Pima County, Arizona. This claim is 660 feet in length and 330 feet in width, comprising approximately 5 acres. This claim is marked by five monuments, one at each corner and one at the location monument of each claim.

The location monument on which this notice is posted is situated within:

Section 31, Township 18 SOUTH, Range 16 EAST, Gila & Salt River Meridian, Pima County, Arizona and this claim encompasses portions of the following quarter section(s): THE SE 1/4 OF SECTION 30 & THE NE 1/4 OF SECTION 31, T18S, R16E, Gila & Salt River Meridian, Pima County, Arizona.

The location monument is set inside the SOUTHEAST corner of the claim, approximately 1 foot WEST of the EAST line of the claim and 1 foot NORTH of the SOUTH line of the claim.

The locality of this claim with reference to some natural object or permanent monument and additional information (if any) concerning its locality are as follows:

The SOUTHEAST CORNER of the claim is located 4580 feet North and 979 feet West from the Southwest Corner of Section 32, T18S, R16E, Gila & Salt River Meridian, Pima County, Arizona.

The undersigned, as agent for and on behalf of the locator, claims the ground as described above and as set forth on the attached claim map. This mill site claim is not intended to encroach on any private fee property or federal land that is not open for location. This mill site claim has been located for the purpose of appropriating nonmineral land (if any) that may lie within the boundaries of the underlying lode claim(s). This mill site claim is not intended as an abandonment of the underlying lode claim(s).

DATED AND POSTED on the ground this 11th day of September, 2019.

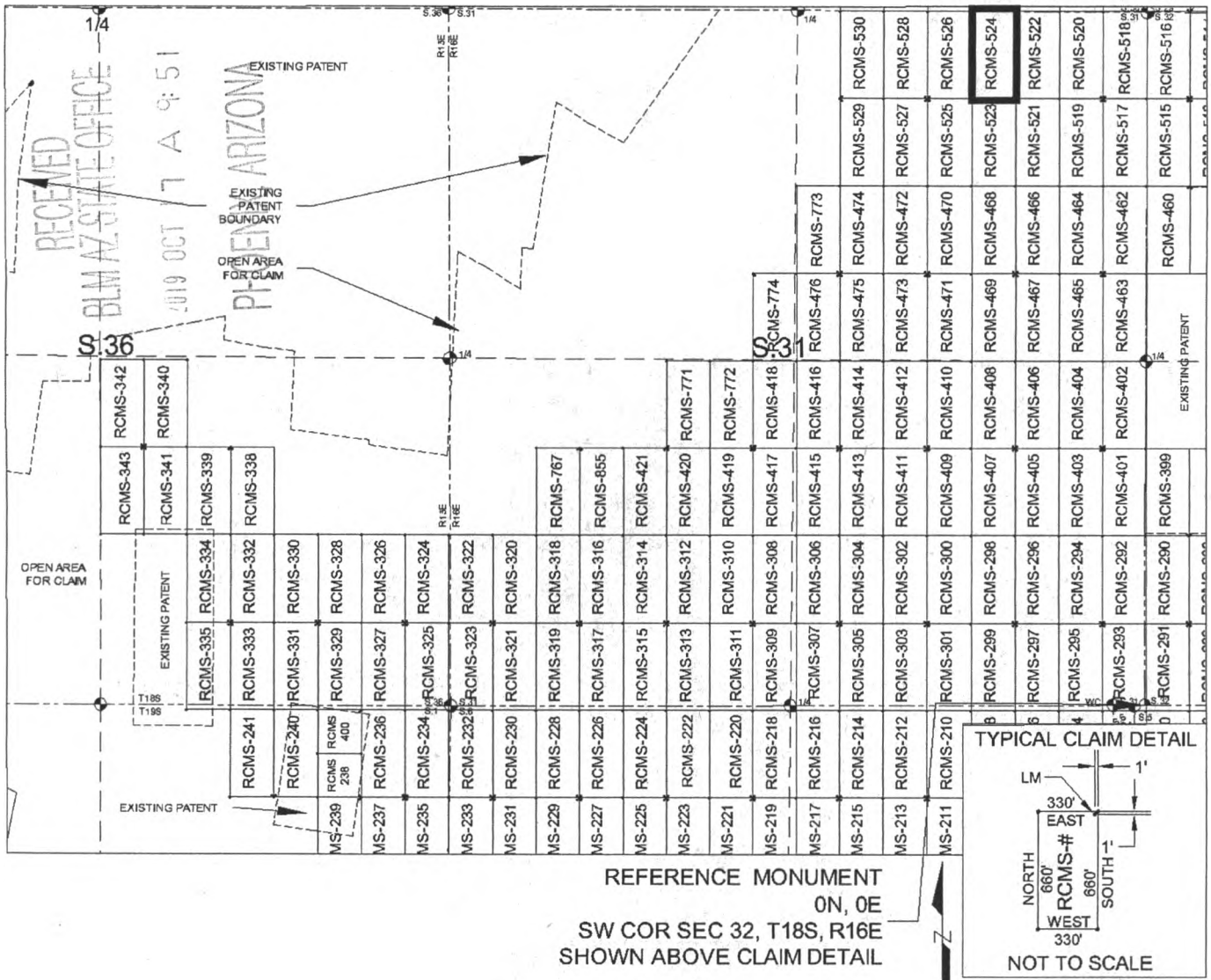
By: *David L. Perkins*
AGENT: Darling Geomatics

AMC457716

When Filed Return To:
 Rosemont Copper Company
 5255 East Williams Circle
 Suite 1065
 Tucson, Arizona 85711

MILL SITE MAP

Mill Site (x) Placer ()



SCALE 1" = 1320 ft.

1. The above map depicts the RCMS-524 mill site claim, which is located in Section(s) 30 & 31, Township 18 SOUTH, Range 16 EAST, Gila & Salt River Meridian, Pima County, Arizona.
2. The type of corner and location monuments used are as follows: 2"X2"X5' WOOD POSTS.
3. The SOUTHEAST CORNER of the claim is located 4580 feet North and 979 feet West from the Southwest Corner of Section 32, T18S, R16E, Gila & Salt River Meridian, Pima County, Arizona. The bearings of side lines are NORTH and SOUTH and the bearings of the end lines are EAST and WEST. Distances in feet between claim corners are 330 feet for end lines and 660 for side lines.

9115716

When Filed Return To:
Rosemont Copper Company
5255 East Williams Circle
Suite 1065
Tucson, Arizona 85711

LOCATION NOTICE FOR MILL SITE CLAIM

NOTICE IS HEREBY GIVEN that the RCMS-525 mill site claim
has been located by:

Rosemont Copper Company
5255 East Williams Circle
Suite 1065
Tucson, Arizona 85711

BLM
Date
Stamp

RECEIVED
BLM AZ STATE OFFICE
2019 OCT 17 A 10:07
PHOENIX, ARIZONA

The general course of this claim is NORTH TO SOUTH and it is situated in the Rosemont Mining District in Pima County, Arizona. This claim is 660 feet in length and 330 feet in width, comprising approximately 5 acres. This claim is marked by five monuments, one at each corner and one at the location monument of each claim.

The location monument on which this notice is posted is situated within:

Section 31, Township 18 SOUTH, Range 16 EAST, Gila & Salt River Meridian, Pima County, Arizona and this claim encompasses portions of the following quarter section(s): THE NE 1/4 OF SECTION 31, T18S, R16E, Gila & Salt River Meridian, Pima County, Arizona.

The location monument is set inside the NORTHWEST corner of the claim, approximately 1 foot EAST of the WEST line of the claim and 1 foot SOUTH of the NORTH line of the claim.

The locality of this claim with reference to some natural object or permanent monument and additional information (if any) concerning its locality are as follows:

The NORTHWEST CORNER of the claim is located 4580 feet North and 1639 feet West from the Southwest Corner of Section 32, T18S, R16E, Gila & Salt River Meridian, Pima County, Arizona.

The undersigned, as agent for and on behalf of the locator, claims the ground as described above and as set forth on the attached claim map. This mill site claim is not intended to encroach on any private fee property or federal land that is not open for location. This mill site claim has been located for the purpose of appropriating nonmineral land (if any) that may lie within the boundaries of the underlying lode claim(s). This mill site claim is not intended as an abandonment of the underlying lode claim(s).

DATED AND POSTED on the ground this 11th day of September, 2019.

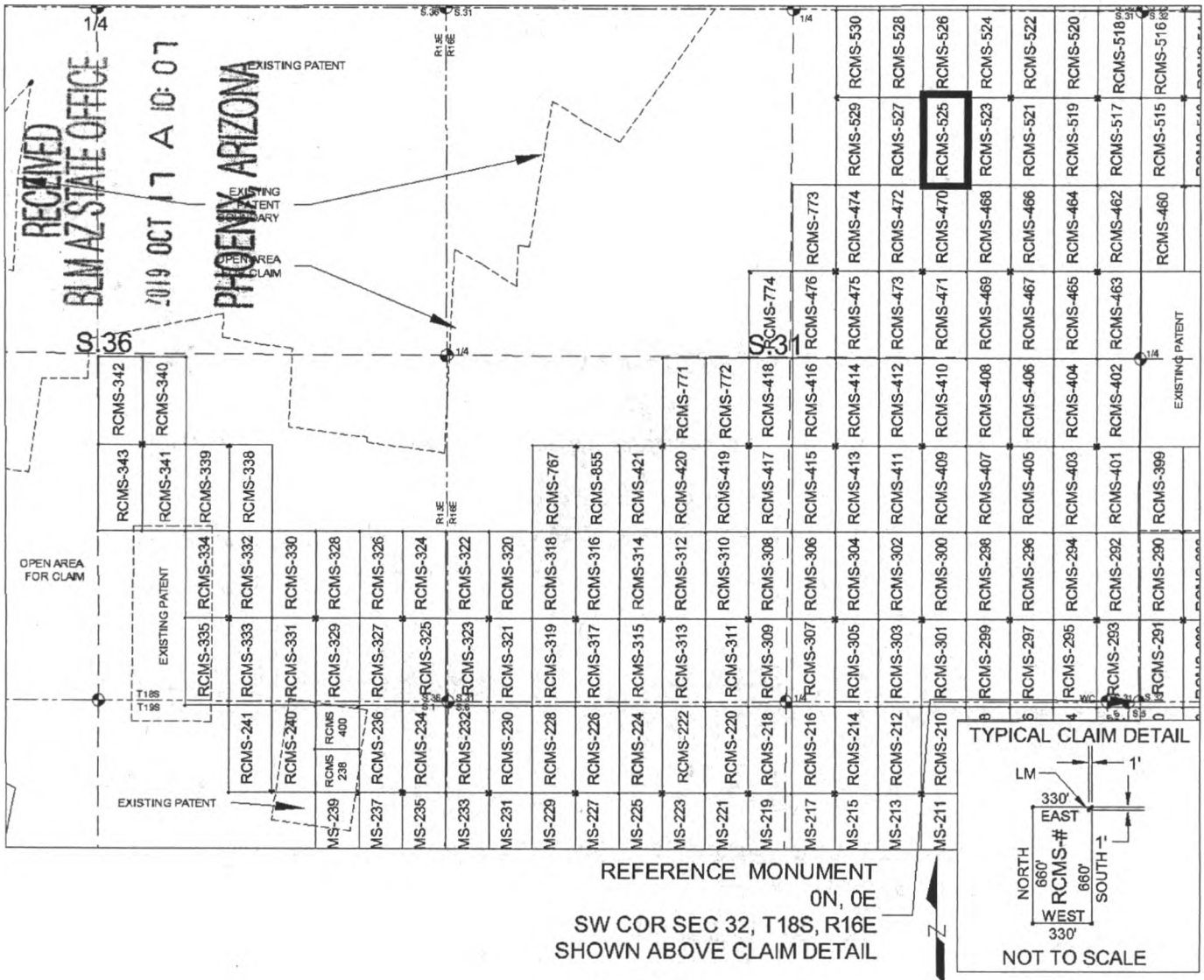
By: *Darling Geomatics*
AGENT: Darling Geomatics

AMC457717

When Filed Return To:
 Rosemont Copper Company
 5255 East Williams Circle
 Suite 1065
 Tucson, Arizona 85711

MILL SITE MAP

Mill Site (x) Placer ()



SCALE 1" = 1320 ft.

1. The above map depicts the RCMS-525 mill site claim, which is located in Section(s) 31, Township 18 SOUTH, Range 16 EAST, Gila & Salt River Meridian, Pima County, Arizona.
2. The type of corner and location monuments used are as follows: 2"X2"X5' WOOD POSTS.
3. The NORTHWEST CORNER of the claim is located 4580 feet North and 1639 feet West from the Southwest Corner of Section 32, T18S, R16E, Gila & Salt River Meridian, Pima County, Arizona. The bearings of side lines are NORTH and SOUTH and the bearings of the end lines are EAST and WEST. Distances in feet between claim corners are 330 feet for end lines and 660 for side lines.

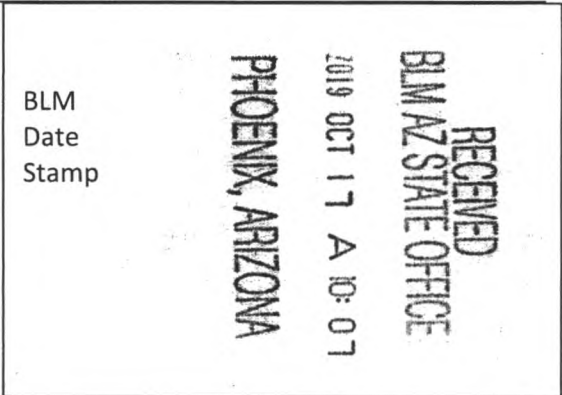
AMC457717

When Filed Return To:
Rosemont Copper Company
5255 East Williams Circle
Suite 1065
Tucson, Arizona 85711

LOCATION NOTICE FOR MILL SITE CLAIM

NOTICE IS HEREBY GIVEN that the RCMS-526 mill site claim
has been located by:

Rosemont Copper Company
5255 East Williams Circle
Suite 1065
Tucson, Arizona 85711



The general course of this claim is SOUTH TO NORTH and it is situated in the Rosemont Mining District in Pima County, Arizona. This claim is 660 feet in length and 330 feet in width, comprising approximately 5 acres. This claim is marked by five monuments, one at each corner and one at the location monument of each claim.

The location monument on which this notice is posted is situated within:
Section 31, Township 18 SOUTH, Range 16 EAST, Gila & Salt River Meridian, Pima County, Arizona and this claim encompasses portions of the following quarter section(s): THE NE 1/4 OF SECTION 31, T18S, R16E, Gila & Salt River Meridian, Pima County, Arizona.

The location monument is set inside the SOUTHWEST corner of the claim, approximately 1 foot EAST of the WEST line of the claim and 1 foot NORTH of the SOUTH line of the claim.

The locality of this claim with reference to some natural object or permanent monument and additional information (if any) concerning its locality are as follows:

The SOUTHWEST CORNER of the claim is located 4580 feet North and 1639 feet West from the Southwest Corner of Section 32, T18S, R16E, Gila & Salt River Meridian, Pima County, Arizona.

The undersigned, as agent for and on behalf of the locator, claims the ground as described above and as set forth on the attached claim map. This mill site claim is not intended to encroach on any private fee property or federal land that is not open for location. This mill site claim has been located for the purpose of appropriating nonmineral land (if any) that may lie within the boundaries of the underlying lode claim(s). This mill site claim is not intended as an abandonment of the underlying lode claim(s).

DATED AND POSTED on the ground this 11th day of September, 2019.

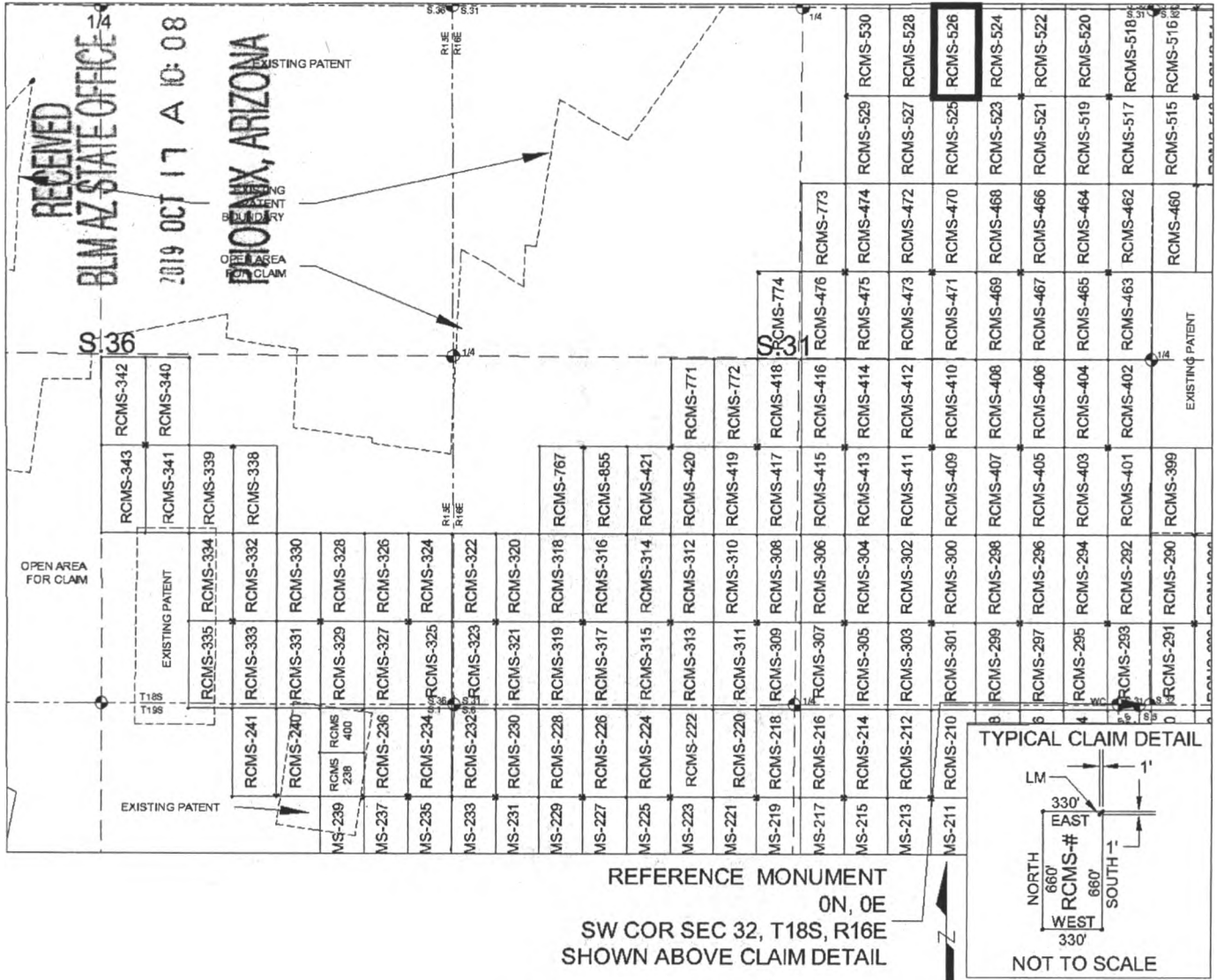
By: *Kevin P. Decker*
AGENT: Darling Geomatics

AMC457118

When Filed Return To:
 Rosemont Copper Company
 5255 East Williams Circle
 Suite 1065
 Tucson, Arizona 85711

MILL SITE MAP

Mill Site (x) Placer ()



SCALE 1" = 1320 ft.

1. The above map depicts the RCMS-526 mill site claim, which is located in Section(s) 31, Township 18 SOUTH, Range 16 EAST, Gila & Salt River Meridian, Pima County, Arizona.
2. The type of corner and location monuments used are as follows: 2"X2"X5' WOOD POSTS.
3. The SOUTHWEST CORNER of the claim is located 4580 feet North and 1639 feet West from the Southwest Corner of Section 32, T18S, R16E, Gila & Salt River Meridian, Pima County, Arizona. The bearings of side lines are NORTH and SOUTH and the bearings of the end lines are EAST and WEST. Distances in feet between claim corners are 330 feet for end lines and 660 for side lines.

AMC 457118

When Filed Return To:
Rosemont Copper Company
5255 East Williams Circle
Suite 1065
Tucson, Arizona 85711

LOCATION NOTICE FOR MILL SITE CLAIM

NOTICE IS HEREBY GIVEN that the RCMS-527 mill site claim
has been located by:

Rosemont Copper Company
5255 East Williams Circle
Suite 1065
Tucson, Arizona 85711

RECEIVED BLM AZ STATE OFFICE 2019 OCT 17 A 10:08 PHOENIX, ARIZONA	BLM Date Stamp
--	----------------------

The general course of this claim is NORTH TO SOUTH and it is situated in the Rosemont Mining District in Pima County, Arizona. This claim is 660 feet in length and 330 feet in width, comprising approximately 5 acres. This claim is marked by five monuments, one at each corner and one at the location monument of each claim.

The location monument on which this notice is posted is situated within:

Section 31, Township 18 SOUTH, Range 16 EAST, Gila & Salt River Meridian, Pima County, Arizona and this claim encompasses portions of the following quarter section(s): THE NE 1/4 OF SECTION 31, T18S, R16E, Gila & Salt River Meridian, Pima County, Arizona.

The location monument is set inside the NORTHEAST corner of the claim, approximately 1 foot WEST of the EAST line of the claim and 1 foot SOUTH of the NORTH line of the claim.

The locality of this claim with reference to some natural object or permanent monument and additional information (if any) concerning its locality are as follows:

The NORTHEAST CORNER of the claim is located 4580 feet North and 1639 feet West from the Southwest Corner of Section 32, T18S, R16E, Gila & Salt River Meridian, Pima County, Arizona.

The undersigned, as agent for and on behalf of the locator, claims the ground as described above and as set forth on the attached claim map. This mill site claim is not intended to encroach on any private fee property or federal land that is not open for location. This mill site claim has been located for the purpose of appropriating nonmineral land (if any) that may lie within the boundaries of the underlying lode claim(s). This mill site claim is not intended as an abandonment of the underlying lode claim(s).

DATED AND POSTED on the ground this 11th day of September, 2019.

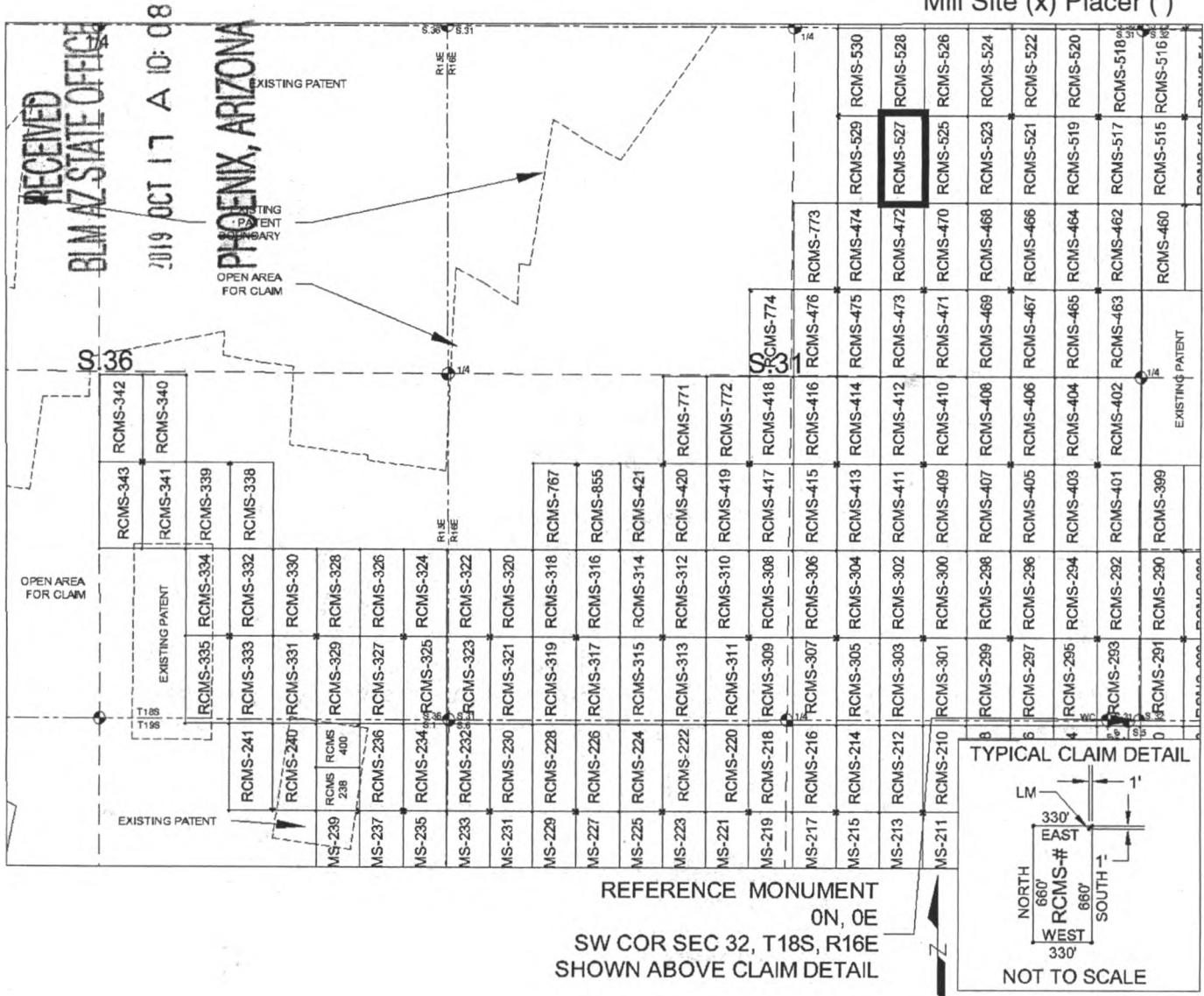
By: *Ricardo Darling*
AGENT: Darling Geomatics

AMC457719

When Filed Return To:
 Rosemont Copper Company
 5255 East Williams Circle
 Suite 1065
 Tucson, Arizona 85711

MILL SITE MAP

Mill Site (x) Placer ()



SCALE 1" = 1320 ft.

1. The above map depicts the RCMS-527 mill site claim, which is located in Section(s) 31, Township 18 SOUTH, Range 16 EAST, Gila & Salt River Meridian, Pima County, Arizona.
2. The type of corner and location monuments used are as follows: 2"X2"X5' WOOD POSTS.
3. The NORTHEAST CORNER of the claim is located 4580 feet North and 1639 feet West from the Southwest Corner of Section 32, T18S, R16E, Gila & Salt River Meridian, Pima County, Arizona. The bearings of side lines are NORTH and SOUTH and the bearings of the end lines are EAST and WEST. Distances in feet between claim corners are 330 feet for end lines and 660 for side lines.

AMC 157719

When Filed Return To:
Rosemont Copper Company
5255 East Williams Circle
Suite 1065
Tucson, Arizona 85711

LOCATION NOTICE FOR MILL SITE CLAIM

NOTICE IS HEREBY GIVEN that the RCMS-528 mill site claim
has been located by:

Rosemont Copper Company
5255 East Williams Circle
Suite 1065
Tucson, Arizona 85711



The general course of this claim is SOUTH TO NORTH and it is situated in the Rosemont Mining District in Pima County, Arizona. This claim is 660 feet in length and 330 feet in width, comprising approximately 5 acres. This claim is marked by five monuments, one at each corner and one at the location monument of each claim.

The location monument on which this notice is posted is situated within:
Section 31, Township 18 SOUTH, Range 16 EAST, Gila & Salt River Meridian, Pima County, Arizona and this claim encompasses portions of the following quarter section(s): THE NE 1/4 OF SECTION 31, T18S, R16E, Gila & Salt River Meridian, Pima County, Arizona.

The location monument is set inside the SOUTHEAST corner of the claim, approximately 1 foot WEST of the EAST line of the claim and 1 foot NORTH of the SOUTH line of the claim.

The locality of this claim with reference to some natural object or permanent monument and additional information (if any) concerning its locality are as follows:

The SOUTHEAST CORNER of the claim is located 4580 feet North and 1639 feet West from the Southwest Corner of Section 32, T18S, R16E, Gila & Salt River Meridian, Pima County, Arizona.

The undersigned, as agent for and on behalf of the locator, claims the ground as described above and as set forth on the attached claim map. This mill site claim is not intended to encroach on any private fee property or federal land that is not open for location. This mill site claim has been located for the purpose of appropriating nonmineral land (if any) that may lie within the boundaries of the underlying lode claim(s). This mill site claim is not intended as an abandonment of the underlying lode claim(s).

DATED AND POSTED on the ground this 11TH day of September, 2019.

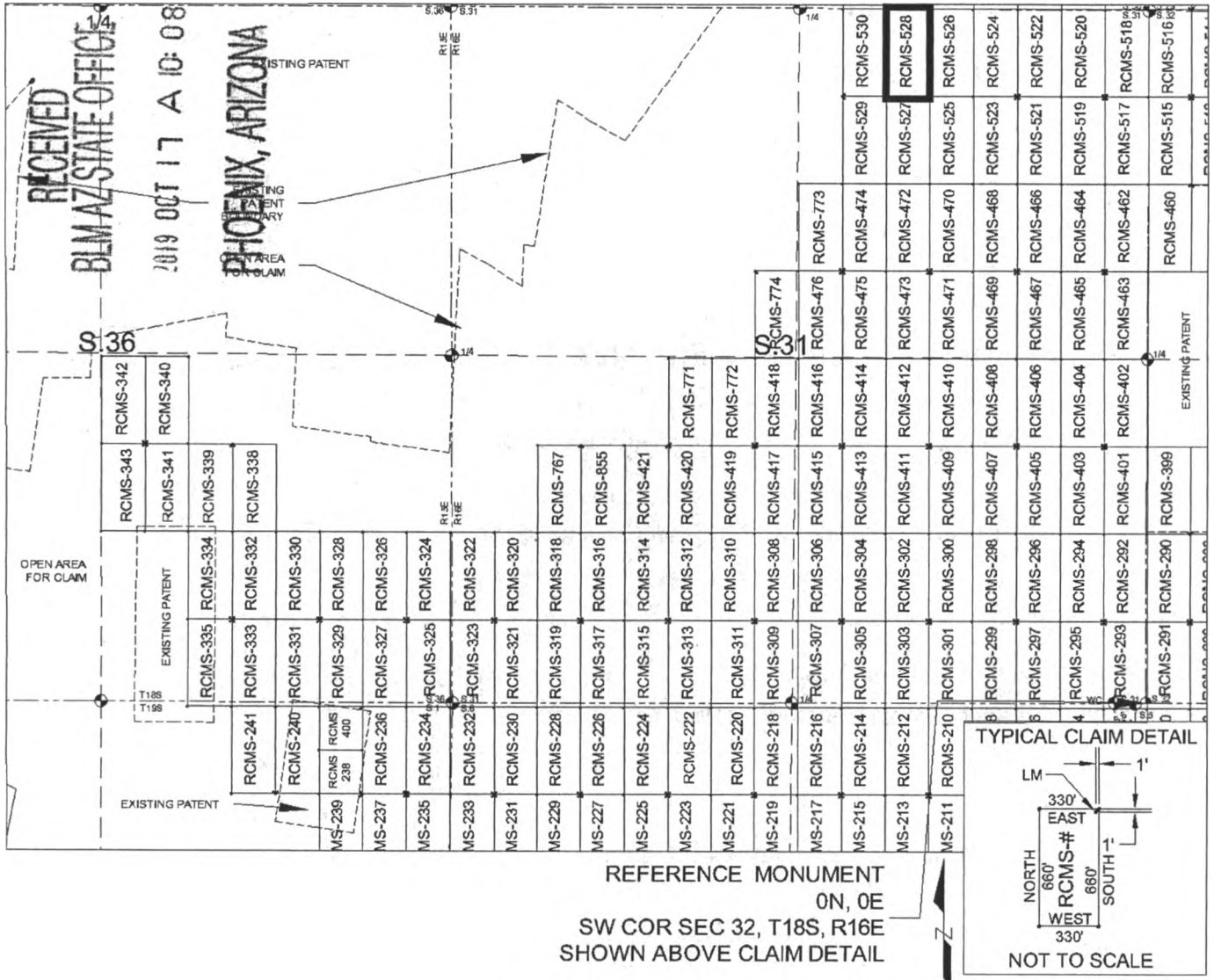
By: *Rosind Darling*
AGENT: Darling Geomatics

AMC4577201

When Filed Return To:
 Rosemont Copper Company
 5255 East Williams Circle
 Suite 1065
 Tucson, Arizona 85711

MILL SITE MAP

Mill Site (x) Placer ()



SCALE 1" = 1320 ft.

1. The above map depicts the RCMS-528 mill site claim, which is located in Section(s) 31, Township 18 SOUTH, Range 16 EAST, Gila & Salt River Meridian, Pima County, Arizona.
2. The type of corner and location monuments used are as follows: 2"X2"X5' WOOD POSTS.
3. The SOUTHEAST CORNER of the claim is located 4580 feet North and 1639 feet West from the Southwest Corner of Section 32, T18S, R16E, Gila & Salt River Meridian, Pima County, Arizona. The bearings of side lines are NORTH and SOUTH and the bearings of the end lines are EAST and WEST. Distances in feet between claim corners are 330 feet for end lines and 660 for side lines.

AMC 457720

When Filed Return To:
Rosemont Copper Company
5255 East Williams Circle
Suite 1065
Tucson, Arizona 85711

LOCATION NOTICE FOR MILL SITE CLAIM

NOTICE IS HEREBY GIVEN that the RCMS-529 mill site claim
has been located by:

Rosemont Copper Company
5255 East Williams Circle
Suite 1065
Tucson, Arizona 85711

RECEIVED
BLM AZ STATE OFFICE
2019 OCT 17 A 10:08
PHOENIX, ARIZONA

BLM
Date
Stamp

The general course of this claim is NORTH TO SOUTH and it is situated in the Rosemont Mining District in Pima County, Arizona. This claim is 660 feet in length and 330 feet in width, comprising approximately 5 acres. This claim is marked by five monuments, one at each corner and one at the location monument of each claim.

The location monument on which this notice is posted is situated within:

Section 31, Township 18 SOUTH, Range 16 EAST, Gila & Salt River Meridian, Pima County, Arizona and this claim encompasses portions of the following quarter section(s): THE NE 1/4 OF SECTION 31, T18S, R16E, Gila & Salt River Meridian, Pima County, Arizona.

The location monument is set inside the NORTHWEST corner of the claim, approximately 1 foot EAST of the WEST line of the claim and 1 foot SOUTH of the NORTH line of the claim.

The locality of this claim with reference to some natural object or permanent monument and additional information (if any) concerning its locality are as follows:

The NORTHWEST CORNER of the claim is located 4580 feet North and 2299 feet West from the Southwest Corner of Section 32, T18S, R16E, Gila & Salt River Meridian, Pima County, Arizona.

The undersigned, as agent for and on behalf of the locator, claims the ground as described above and as set forth on the attached claim map. This mill site claim is not intended to encroach on any private fee property or federal land that is not open for location. This mill site claim has been located for the purpose of appropriating nonmineral land (if any) that may lie within the boundaries of the underlying lode claim(s). This mill site claim is not intended as an abandonment of the underlying lode claim(s).

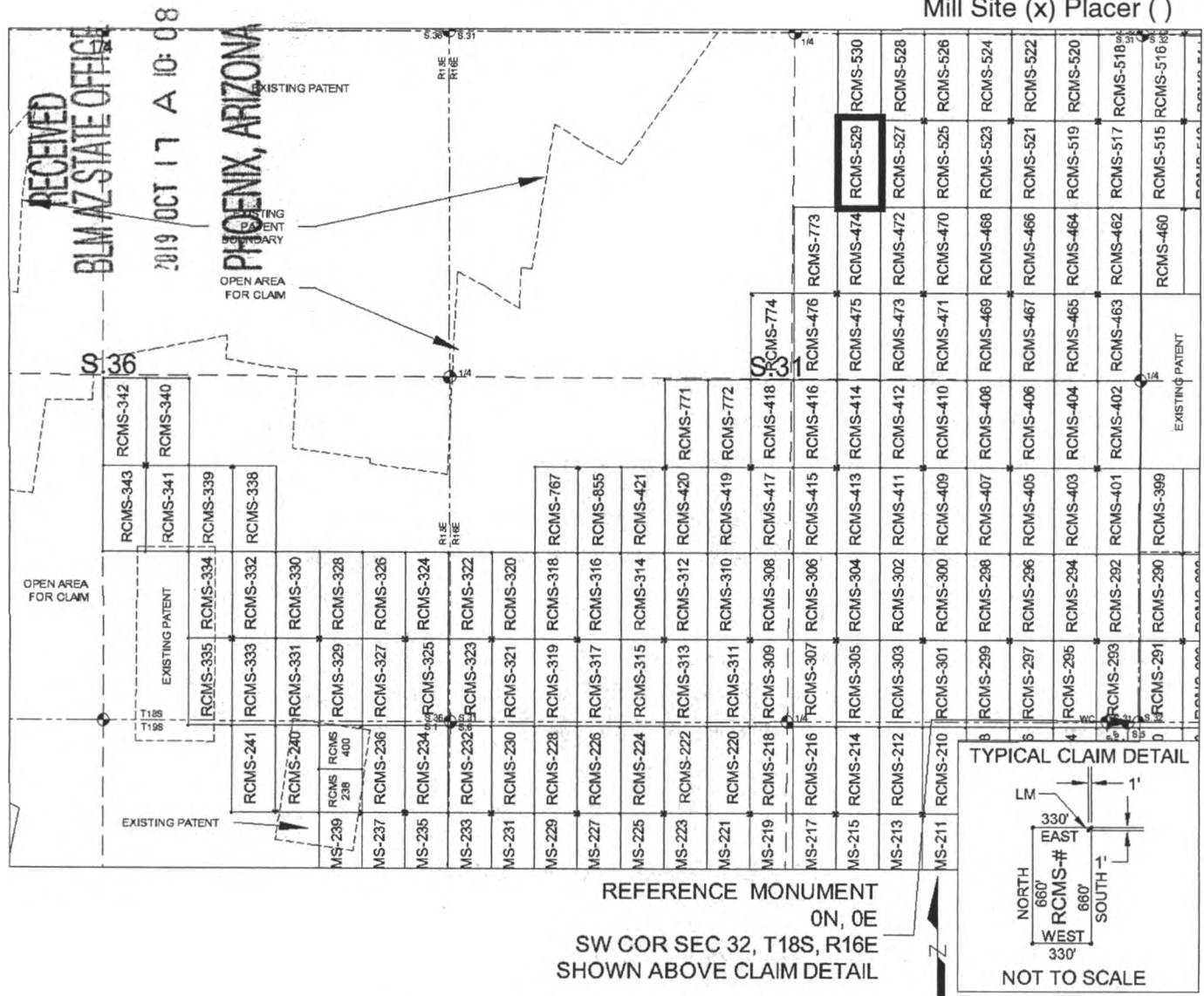
DATED AND POSTED on the ground this 11th day of September, 2019.

By: *Darling Geomatics*
AGENT: Darling Geomatics

AMC457721

When Filed Return To:
 Rosemont Copper Company
 5255 East Williams Circle
 Suite 1065
 Tucson, Arizona 85711

MILL SITE MAP



SCALE 1" = 1320 ft.

1. The above map depicts the RCMS-529 mill site claim, which is located in Section(s) 31, Township 18 SOUTH, Range 16 EAST, Gila & Salt River Meridian, Pima County, Arizona.
2. The type of corner and location monuments used are as follows: 2"X2"X5' WOOD POSTS.
3. The NORTHWEST CORNER of the claim is located 4580 feet North and 2299 feet West from the Southwest Corner of Section 32, T18S, R16E, Gila & Salt River Meridian, Pima County, Arizona. The bearings of side lines are NORTH and SOUTH and the bearings of the end lines are EAST and WEST. Distances in feet between claim corners are 330 feet for end lines and 660 for side lines.

AMC4577211

When Filed Return To:
Rosemont Copper Company
5255 East Williams Circle
Suite 1065
Tucson, Arizona 85711

LOCATION NOTICE FOR MILL SITE CLAIM

NOTICE IS HEREBY GIVEN that the RCMS-530 mill site claim has been located by:

Rosemont Copper Company
5255 East Williams Circle
Suite 1065
Tucson, Arizona 85711

BLM
Date
Stamp

RECEIVED
BLM AZ STATE OFFICE
2019 OCT 17 A 10:08
PHOENIX, ARIZONA

The general course of this claim is SOUTH TO NORTH and it is situated in the Rosemont Mining District in Pima County, Arizona. This claim is 660 feet in length and 330 feet in width, comprising approximately 5 acres. This claim is marked by five monuments, one at each corner and one at the location monument of each claim.

The location monument on which this notice is posted is situated within:

Section 31, Township 18 SOUTH, Range 16 EAST, Gila & Salt River Meridian, Pima County, Arizona and this claim encompasses portions of the following quarter section(s): THE NE 1/4 OF SECTION 31, T18S, R16E, Gila & Salt River Meridian, Pima County, Arizona.

The location monument is set inside the SOUTHWEST corner of the claim, approximately 1 foot EAST of the WEST line of the claim and 1 foot NORTH of the SOUTH line of the claim.

The locality of this claim with reference to some natural object or permanent monument and additional information (if any) concerning its locality are as follows:

The SOUTHWEST CORNER of the claim is located 4580 feet North and 2299 feet West from the Southwest Corner of Section 32, T18S, R16E, Gila & Salt River Meridian, Pima County, Arizona.

The undersigned, as agent for and on behalf of the locator, claims the ground as described above and as set forth on the attached claim map. This mill site claim is not intended to encroach on any private fee property or federal land that is not open for location. This mill site claim has been located for the purpose of appropriating nonmineral land (if any) that may lie within the boundaries of the underlying lode claim(s). This mill site claim is not intended as an abandonment of the underlying lode claim(s).

DATED AND POSTED on the ground this 11th day of September, 2019.

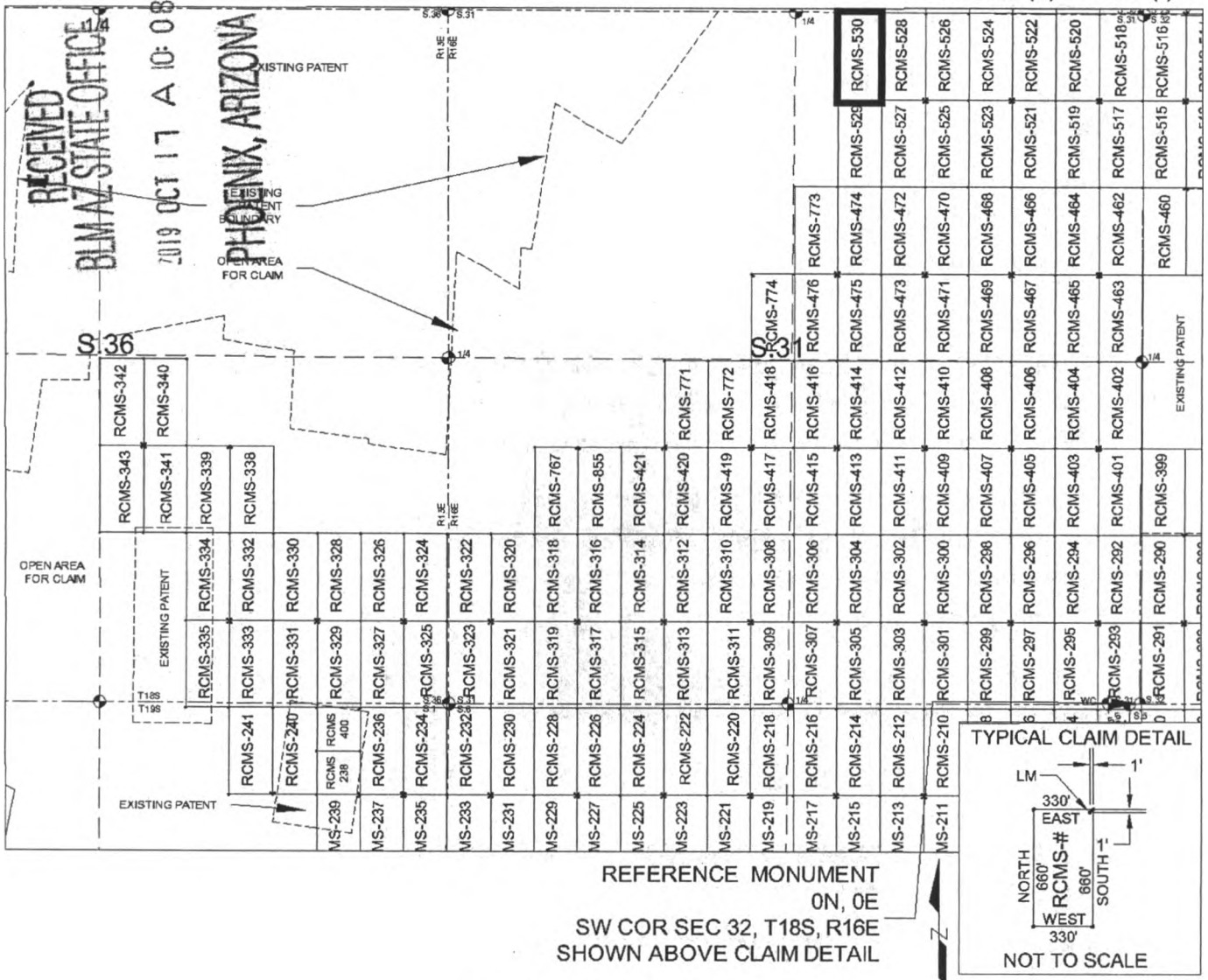
By: *David Paulin*
AGENT: Darling Geomatics

AMC457722

When Filed Return To:
 Rosemont Copper Company
 5255 East Williams Circle
 Suite 1065
 Tucson, Arizona 85711

MILL SITE MAP

Mill Site (x) Placer ()



SCALE 1" = 1320 ft.

1. The above map depicts the RCMS-530 mill site claim, which is located in Section(s) 31, Township 18 SOUTH, Range 16 EAST, Gila & Salt River Meridian, Pima County, Arizona.
2. The type of corner and location monuments used are as follows: 2"X2"X5' WOOD POSTS.
3. The SOUTHWEST CORNER of the claim is located 4580 feet North and 2299 feet West from the Southwest Corner of Section 32, T18S, R16E, Gila & Salt River Meridian, Pima County, Arizona. The bearings of side lines are NORTH and SOUTH and the bearings of the end lines are EAST and WEST. Distances in feet between claim corners are 330 feet for end lines and 660 for side lines.


AMC457722

When Filed Return To:
Rosemont Copper Company
5255 East Williams Circle
Suite 1065
Tucson, Arizona 85711

LOCATION NOTICE FOR MILL SITE CLAIM

NOTICE IS HEREBY GIVEN that the RCMS-531 mill site claim
has been located by:

Rosemont Copper Company
5255 East Williams Circle
Suite 1065
Tucson, Arizona 85711



The general course of this claim is SOUTH TO NORTH and it is situated in the Rosemont Mining District in Pima County, Arizona. This claim is 660 feet in length and 330 feet in width, comprising approximately 5 acres. This claim is marked by five monuments, one at each corner and one at the location monument of each claim.

The location monument on which this notice is posted is situated within:

Section 28, Township 18 SOUTH, Range 16 EAST, Gila & Salt River Meridian, Pima County, Arizona and this claim encompasses portions of the following quarter section(s): THE SW 1/4 OF SECTION 28, T18S, R16E, Gila & Salt River Meridian, Pima County, Arizona.

The location monument is set inside the SOUTHWEST corner of the claim, approximately 1 foot EAST of the WEST line of the claim and 1 foot NORTH of the SOUTH line of the claim.

The locality of this claim with reference to some natural object or permanent monument and additional information (if any) concerning its locality are as follows:

The SOUTHWEST CORNER of the claim is located 4637 feet South and 344 feet East from the Southwest Corner of Section 21, T18S, R16E, Gila & Salt River Meridian, Pima County, Arizona.

The undersigned, as agent for and on behalf of the locator, claims the ground as described above and as set forth on the attached claim map. This mill site claim is not intended to encroach on any private fee property or federal land that is not open for location. This mill site claim has been located for the purpose of appropriating nonmineral land (if any) that may lie within the boundaries of the underlying lode claim(s). This mill site claim is not intended as an abandonment of the underlying lode claim(s).

DATED AND POSTED on the ground this 14 day of September, 2019.

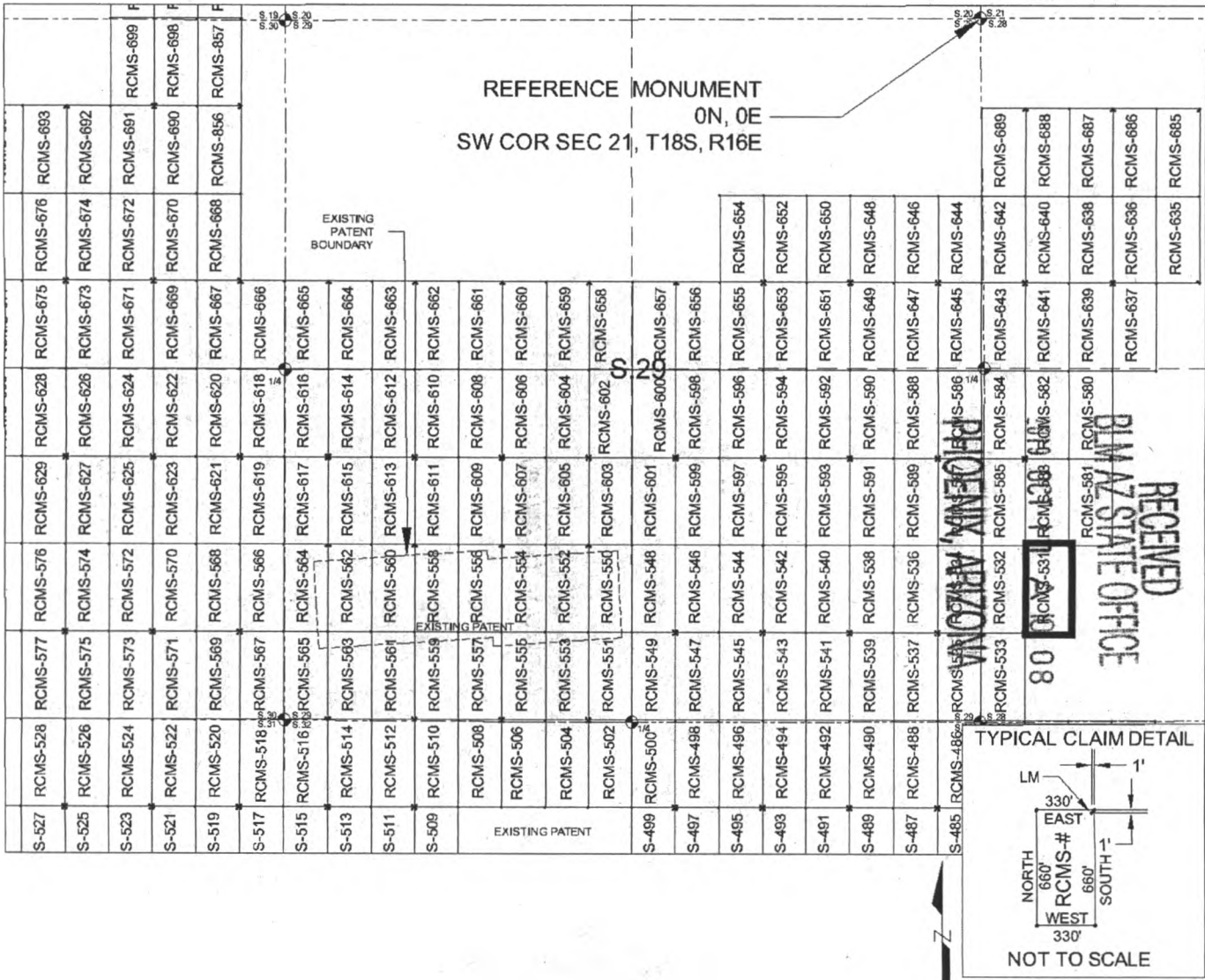
By: [Signature]
AGENT: Darling Geomatics

AMC451723

When Filed Return To:
 Rosemont Copper Company
 5255 East Williams Circle
 Suite 1065
 Tucson, Arizona 85711

MILL SITE MAP

Mill Site (x) Placer ()



SCALE 1" = 1320 ft.

1. The above map depicts the RCMS-531 mill site claim, which is located in Section(s) 28, Township 18 SOUTH, Range 16 EAST, Gila & Salt River Meridian, Pima County, Arizona.
2. The type of corner and location monuments used are as follows: 2"X2"X5' WOOD POSTS.
3. The SOUTHWEST CORNER of the claim is located 4637 feet South and 344 feet East from the Southwest Corner of Section 21, T18S, R16E, Gila & Salt River Meridian, Pima County, Arizona. The bearings of side lines are NORTH and SOUTH and the bearings of the end lines are EAST and WEST. Distances in feet between claim corners are 330 feet for end lines and 660 for side lines.

AMC 457723

When Filed Return To:
Rosemont Copper Company
5255 East Williams Circle
Suite 1065
Tucson, Arizona 85711

LOCATION NOTICE FOR MILL SITE CLAIM

NOTICE IS HEREBY GIVEN that the RCMS-532 mill site claim
has been located by:

Rosemont Copper Company
5255 East Williams Circle
Suite 1065
Tucson, Arizona 85711

RECEIVED
BLM AZ STATE OFFICE
2019 OCT 17 A 10: 08
PHOENIX, ARIZONA

BLM
Date
Stamp

The general course of this claim is SOUTH TO NORTH and it is situated in the Rosemont Mining District in Pima County, Arizona. This claim is 660 feet in length and 330 feet in width, comprising approximately 5 acres. This claim is marked by five monuments, one at each corner and one at the location monument of each claim.

The location monument on which this notice is posted is situated within:

Section 28, Township 18 SOUTH, Range 16 EAST, Gila & Salt River Meridian, Pima County, Arizona and this claim encompasses portions of the following quarter section(s): THE SW 1/4 OF SECTION 28 & THE SE 1/4 OF SECTION 29, T18S, R16E, Gila & Salt River Meridian, Pima County, Arizona.

The location monument is set inside the SOUTHEAST corner of the claim, approximately 1 foot WEST of the EAST line of the claim and 1 foot NORTH of the SOUTH line of the claim.

The locality of this claim with reference to some natural object or permanent monument and additional information (if any) concerning its locality are as follows:

The SOUTHEAST CORNER of the claim is located 4637 feet South and 344 feet East from the Southwest Corner of Section 21, T18S, R16E, Gila & Salt River Meridian, Pima County, Arizona.

The undersigned, as agent for and on behalf of the locator, claims the ground as described above and as set forth on the attached claim map. This mill site claim is not intended to encroach on any private fee property or federal land that is not open for location. This mill site claim has been located for the purpose of appropriating nonmineral land (if any) that may lie within the boundaries of the underlying lode claim(s). This mill site claim is not intended as an abandonment of the underlying lode claim(s).

DATED AND POSTED on the ground this 14 day of September, 2019.

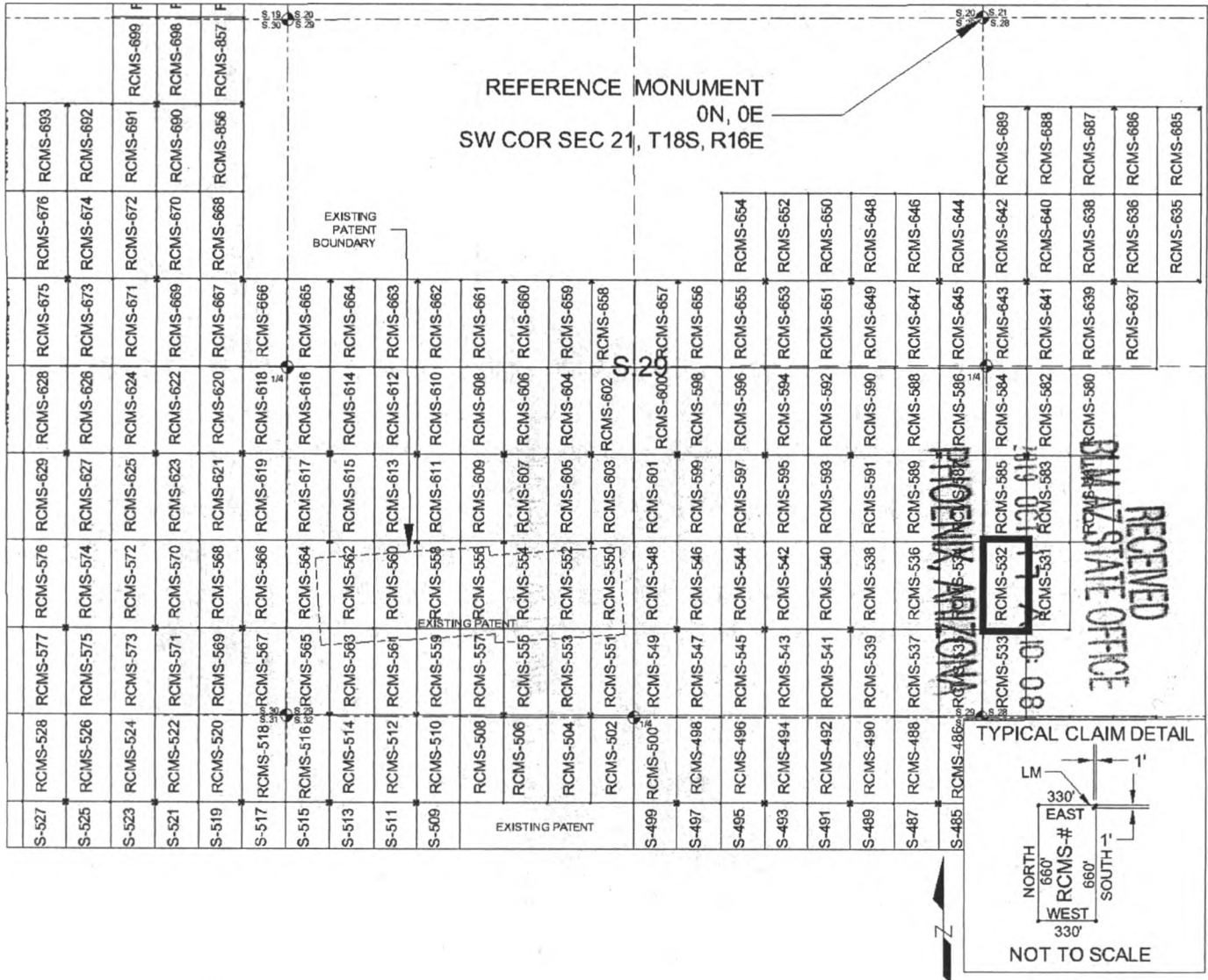
By: [Signature]
AGENT: Darling Geomatics

AMC457724

When Filed Return To:
 Rosemont Copper Company
 5255 East Williams Circle
 Suite 1065
 Tucson, Arizona 85711

MILL SITE MAP

Mill Site (x) Placer ()



SCALE 1" = 1320 ft.

1. The above map depicts the RCMS-532 mill site claim, which is located in Section(s) 28 & 29, Township 18 SOUTH, Range 16 EAST, Gila & Salt River Meridian, Pima County, Arizona.
2. The type of corner and location monuments used are as follows: 2"X2"X5' WOOD POSTS.
3. The SOUTHEAST CORNER of the claim is located 4637 feet South and 344 feet East from the Southwest Corner of Section 21, T18S, R16E, Gila & Salt River Meridian, Pima County, Arizona. The bearings of side lines are NORTH and SOUTH and the bearings of the end lines are EAST and WEST. Distances in feet between claim corners are 330 feet for end lines and 660 for side lines.

AMC 457724

When Filed Return To:
Rosemont Copper Company
5255 East Williams Circle
Suite 1065
Tucson, Arizona 85711

LOCATION NOTICE FOR MILL SITE CLAIM

NOTICE IS HEREBY GIVEN that the RCMS-533 mill site claim
has been located by:

Rosemont Copper Company
5255 East Williams Circle
Suite 1065
Tucson, Arizona 85711

BLM Date Stamp	RECEIVED BLM AZ STATE OFFICE 2019 OCT 17 A 10:08 PHOENIX, ARIZONA
----------------------	---

The general course of this claim is NORTH TO SOUTH and it is situated in the Rosemont Mining District in Pima County, Arizona. This claim is 660 feet in length and 330 feet in width, comprising approximately 5 acres. This claim is marked by five monuments, one at each corner and one at the location monument of each claim.

The location monument on which this notice is posted is situated within:
Section 28, Township 18 SOUTH, Range 16 EAST, Gila & Salt River Meridian, Pima County, Arizona and this claim encompasses portions of the following quarter section(s): THE SW 1/4 OF SECTION 28 & THE SE 1/4 OF SECTION 29, T18S, R16E, Gila & Salt River Meridian, Pima County, Arizona.

The location monument is set inside the NORTHEAST corner of the claim, approximately 1 foot WEST of the EAST line of the claim and 1 foot SOUTH of the NORTH line of the claim.

The locality of this claim with reference to some natural object or permanent monument and additional information (if any) concerning its locality are as follows:

The NORTHEAST CORNER of the claim is located 4637 feet South and 344 feet East from the Southwest Corner of Section 21, T18S, R16E, Gila & Salt River Meridian, Pima County, Arizona.

The undersigned, as agent for and on behalf of the locator, claims the ground as described above and as set forth on the attached claim map. This mill site claim is not intended to encroach on any private fee property or federal land that is not open for location. This mill site claim has been located for the purpose of appropriating nonmineral land (if any) that may lie within the boundaries of the underlying lode claim(s). This mill site claim is not intended as an abandonment of the underlying lode claim(s).

AMC 157725

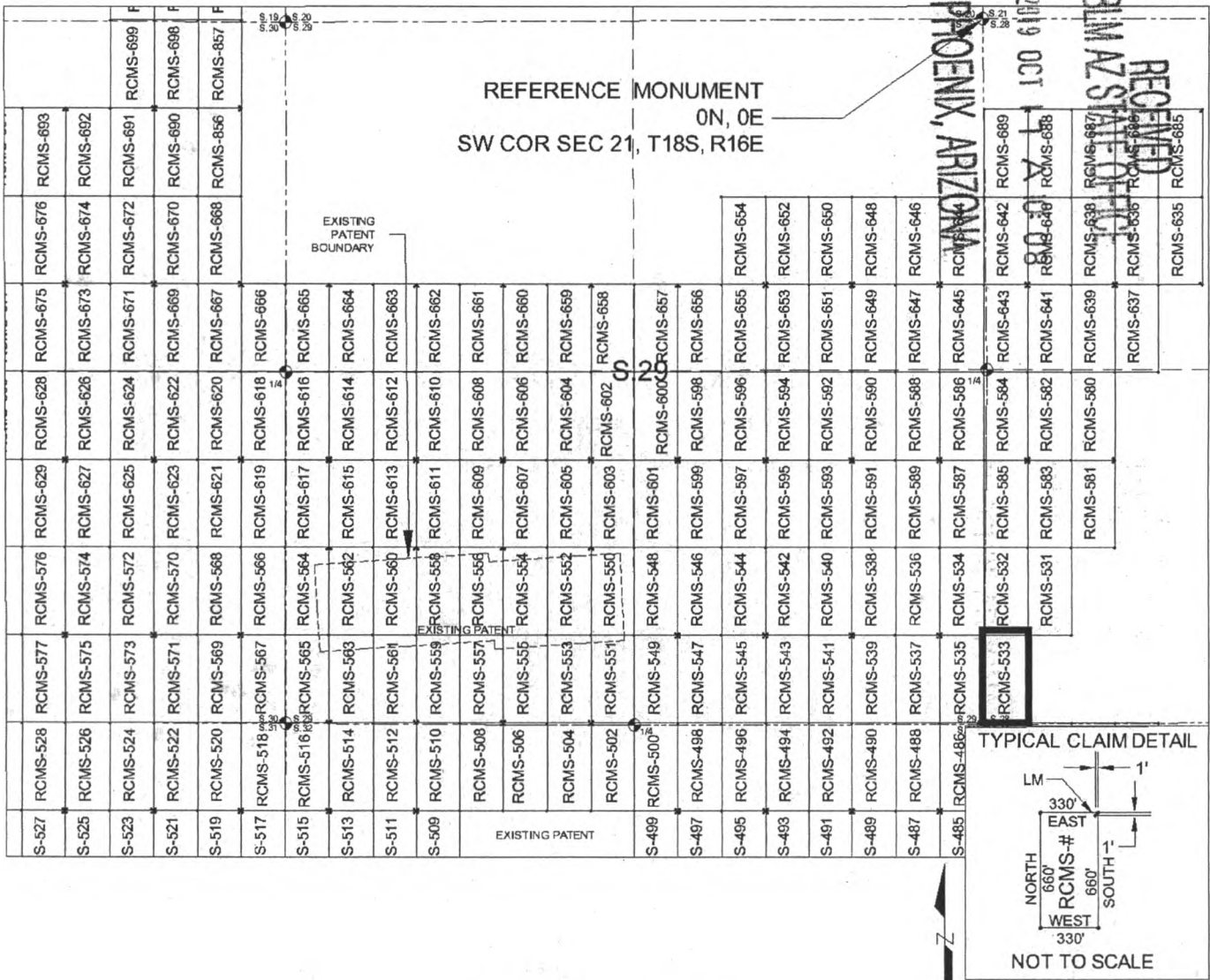
DATED AND POSTED on the ground this 14 day of September, 2019.

By: [Signature]
AGENT: Darling Geomatics

When Filed Return To:
 Rosemont Copper Company
 5255 East Williams Circle
 Suite 1065
 Tucson, Arizona 85711

MILL SITE MAP

Mill Site (x) Placer ()



SCALE 1" = 1320 ft.

1. The above map depicts the RCMS-533 mill site claim, which is located in Section(s) 28 & 29, Township 18 SOUTH, Range 16 EAST, Gila & Salt River Meridian, Pima County, Arizona.
2. The type of corner and location monuments used are as follows: 2"X2"X5' WOOD POSTS.
3. The NORTHEAST CORNER of the claim is located 4637 feet South and 344 feet East from the Southwest Corner of Section 21, T18S, R16E, Gila & Salt River Meridian, Pima County, Arizona. The bearings of side lines are NORTH and SOUTH and the bearings of the end lines are EAST and WEST. Distances in feet between claim corners are 330 feet for end lines and 660 for side lines.


AMC451725

When Filed Return To:
Rosemont Copper Company
5255 East Williams Circle
Suite 1065
Tucson, Arizona 85711

LOCATION NOTICE FOR MILL SITE CLAIM

NOTICE IS HEREBY GIVEN that the RCMS-534 mill site claim has been located by:

Rosemont Copper Company
5255 East Williams Circle
Suite 1065
Tucson, Arizona 85711



The general course of this claim is SOUTH TO NORTH and it is situated in the Rosemont Mining District in Pima County, Arizona. This claim is 660 feet in length and 330 feet in width, comprising approximately 5 acres. This claim is marked by five monuments, one at each corner and one at the location monument of each claim.

The location monument on which this notice is posted is situated within:

Section 29, Township 18 SOUTH, Range 16 EAST, Gila & Salt River Meridian, Pima County, Arizona and this claim encompasses portions of the following quarter section(s): THE SE 1/4 OF SECTION 29, T18S, R16E, Gila & Salt River Meridian, Pima County, Arizona.

The location monument is set inside the SOUTHWEST corner of the claim, approximately 1 foot EAST of the WEST line of the claim and 1 foot NORTH of the SOUTH line of the claim.

The locality of this claim with reference to some natural object or permanent monument and additional information (if any) concerning its locality are as follows:

The SOUTHWEST CORNER of the claim is located 4637 feet South and 316 feet West from the Southwest Corner of Section 21, T18S, R16E, Gila & Salt River Meridian, Pima County, Arizona.

The undersigned, as agent for and on behalf of the locator, claims the ground as described above and as set forth on the attached claim map. This mill site claim is not intended to encroach on any private fee property or federal land that is not open for location. This mill site claim has been located for the purpose of appropriating nonmineral land (if any) that may lie within the boundaries of the underlying lode claim(s). This mill site claim is not intended as an abandonment of the underlying lode claim(s).

DATED AND POSTED on the ground this 14 day of September, 2019.

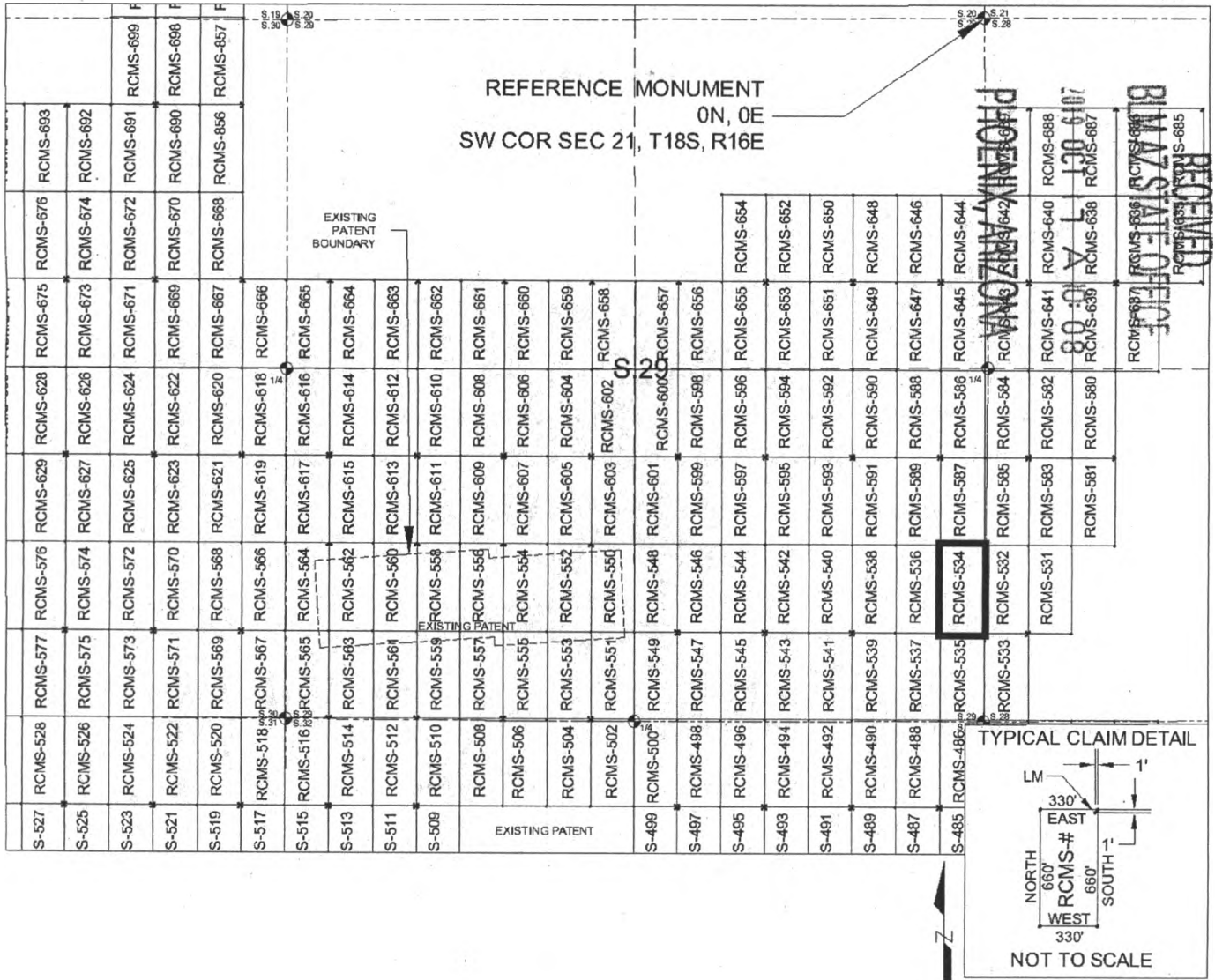
By: [Signature]
AGENT: Darling Geomatics

AMC457726

When Filed Return To:
 Rosemont Copper Company
 5255 East Williams Circle
 Suite 1065
 Tucson, Arizona 85711

MILL SITE MAP

Mill Site (x) Placer ()



SCALE 1" = 1320 ft.

1. The above map depicts the RCMS-534 mill site claim, which is located in Section(s) 29, Township 18 SOUTH, Range 16 EAST, Gila & Salt River Meridian, Pima County, Arizona.
2. The type of corner and location monuments used are as follows: 2"X2"X5' WOOD POSTS.
3. The SOUTHWEST CORNER of the claim is located 4637 feet South and 316 feet West from the Southwest Corner of Section 21, T18S, R16E, Gila & Salt River Meridian, Pima County, Arizona. The bearings of side lines are NORTH and SOUTH and the bearings of the end lines are EAST and WEST. Distances in feet between claim corners are 330 feet for end lines and 660 for side lines.


AMC 457726

When Filed Return To:
Rosemont Copper Company
5255 East Williams Circle
Suite 1065
Tucson, Arizona 85711

LOCATION NOTICE FOR MILL SITE CLAIM

NOTICE IS HEREBY GIVEN that the RCMS-535 mill site claim
has been located by:

Rosemont Copper Company
5255 East Williams Circle
Suite 1065
Tucson, Arizona 85711



The general course of this claim is NORTH TO SOUTH and it is situated in the Rosemont Mining District in Pima County, Arizona. This claim is 660 feet in length and 330 feet in width, comprising approximately 5 acres. This claim is marked by five monuments, one at each corner and one at the location monument of each claim.

The location monument on which this notice is posted is situated within:
Section 29, Township 18 SOUTH, Range 16 EAST, Gila & Salt River Meridian, Pima County, Arizona and this claim encompasses portions of the following quarter section(s): THE SW 1/4 OF SECTION 28 & THE SE 1/4 OF SECTION 29, T18S, R16E, Gila & Salt River Meridian, Pima County, Arizona.

The location monument is set inside the NORTHWEST corner of the claim, approximately 1 foot EAST of the WEST line of the claim and 1 foot SOUTH of the NORTH line of the claim.

The locality of this claim with reference to some natural object or permanent monument and additional information (if any) concerning its locality are as follows:

The NORTHWEST CORNER of the claim is located 4637 feet South and 316 feet West from the Southwest Corner of Section 21, T18S, R16E, Gila & Salt River Meridian, Pima County, Arizona.

The undersigned, as agent for and on behalf of the locator, claims the ground as described above and as set forth on the attached claim map. This mill site claim is not intended to encroach on any private fee property or federal land that is not open for location. This mill site claim has been located for the purpose of appropriating nonmineral land (if any) that may lie within the boundaries of the underlying lode claim(s). This mill site claim is not intended as an abandonment of the underlying lode claim(s).

DATED AND POSTED on the ground this 14 day of September, 2019.

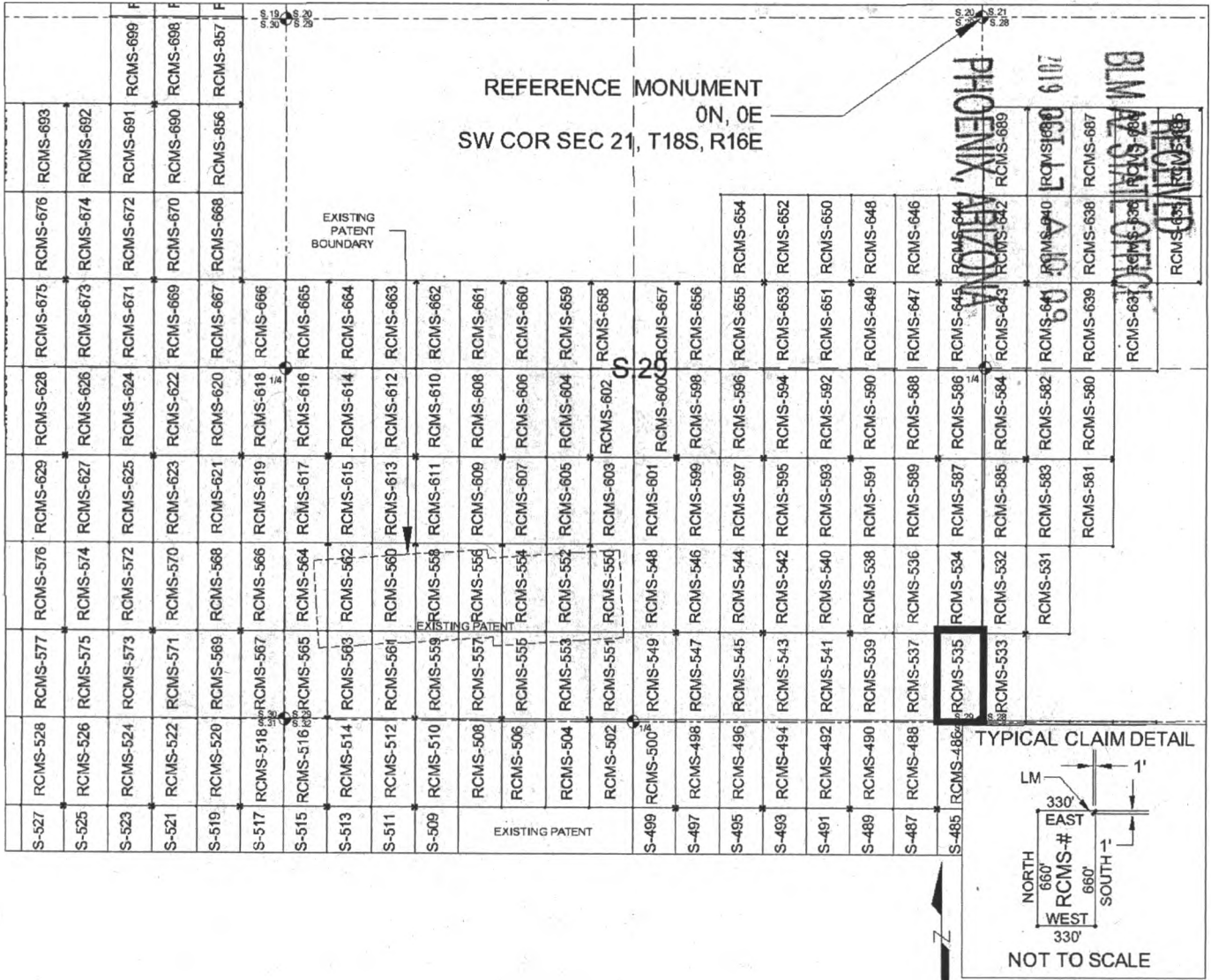
By: [Signature]
AGENT: Darling Geomatics

AMC4577271

When Filed Return To:
 Rosemont Copper Company
 5255 East Williams Circle
 Suite 1065
 Tucson, Arizona 85711

MILL SITE MAP

Mill Site (x) Placer ()



SCALE 1" = 1320 ft.

1. The above map depicts the RCMS-535 mill site claim, which is located in Section(s) 28 & 29, Township 18 SOUTH, Range 16 EAST, Gila & Salt River Meridian, Pima County, Arizona.
2. The type of corner and location monuments used are as follows: 2"X2"X5' WOOD POSTS.
3. The NORTHWEST CORNER of the claim is located 4637 feet South and 316 feet West from the Southwest Corner of Section 21, T18S, R16E, Gila & Salt River Meridian, Pima County, Arizona. The bearings of side lines are NORTH and SOUTH and the bearings of the end lines are EAST and WEST. Distances in feet between claim corners are 330 feet for end lines and 660 for side lines.

AMC457727

When Filed Return To:
Rosemont Copper Company
5255 East Williams Circle
Suite 1065
Tucson, Arizona 85711

LOCATION NOTICE FOR MILL SITE CLAIM

NOTICE IS HEREBY GIVEN that the RCMS-536 mill site claim
has been located by:

Rosemont Copper Company
5255 East Williams Circle
Suite 1065
Tucson, Arizona 85711

RECEIVED
BLM AZ STATE OFFICE
2019 OCT 17 A 10:09
PHOENIX, ARIZONA

BLM
Date
Stamp

The general course of this claim is SOUTH TO NORTH and it is situated in the Rosemont Mining District in Pima County, Arizona. This claim is 660 feet in length and 330 feet in width, comprising approximately 5 acres. This claim is marked by five monuments, one at each corner and one at the location monument of each claim.

The location monument on which this notice is posted is situated within:
Section 29, Township 18 SOUTH, Range 16 EAST, Gila & Salt River Meridian, Pima County, Arizona and this claim encompasses portions of the following quarter section(s): THE SE 1/4 OF SECTION 29, T18S, R16E, Gila & Salt River Meridian, Pima County, Arizona.

The location monument is set inside the SOUTHEAST corner of the claim, approximately 1 foot WEST of the EAST line of the claim and 1 foot NORTH of the SOUTH line of the claim.

The locality of this claim with reference to some natural object or permanent monument and additional information (if any) concerning its locality are as follows:

The SOUTHEAST CORNER of the claim is located 4637 feet South and 316 feet West from the Southwest Corner of Section 21, T18S, R16E, Gila & Salt River Meridian, Pima County, Arizona.

The undersigned, as agent for and on behalf of the locator, claims the ground as described above and as set forth on the attached claim map. This mill site claim is not intended to encroach on any private fee property or federal land that is not open for location. This mill site claim has been located for the purpose of appropriating nonmineral land (if any) that may lie within the boundaries of the underlying lode claim(s). This mill site claim is not intended as an abandonment of the underlying lode claim(s).

DATED AND POSTED on the ground this 14 day of September, 2019.

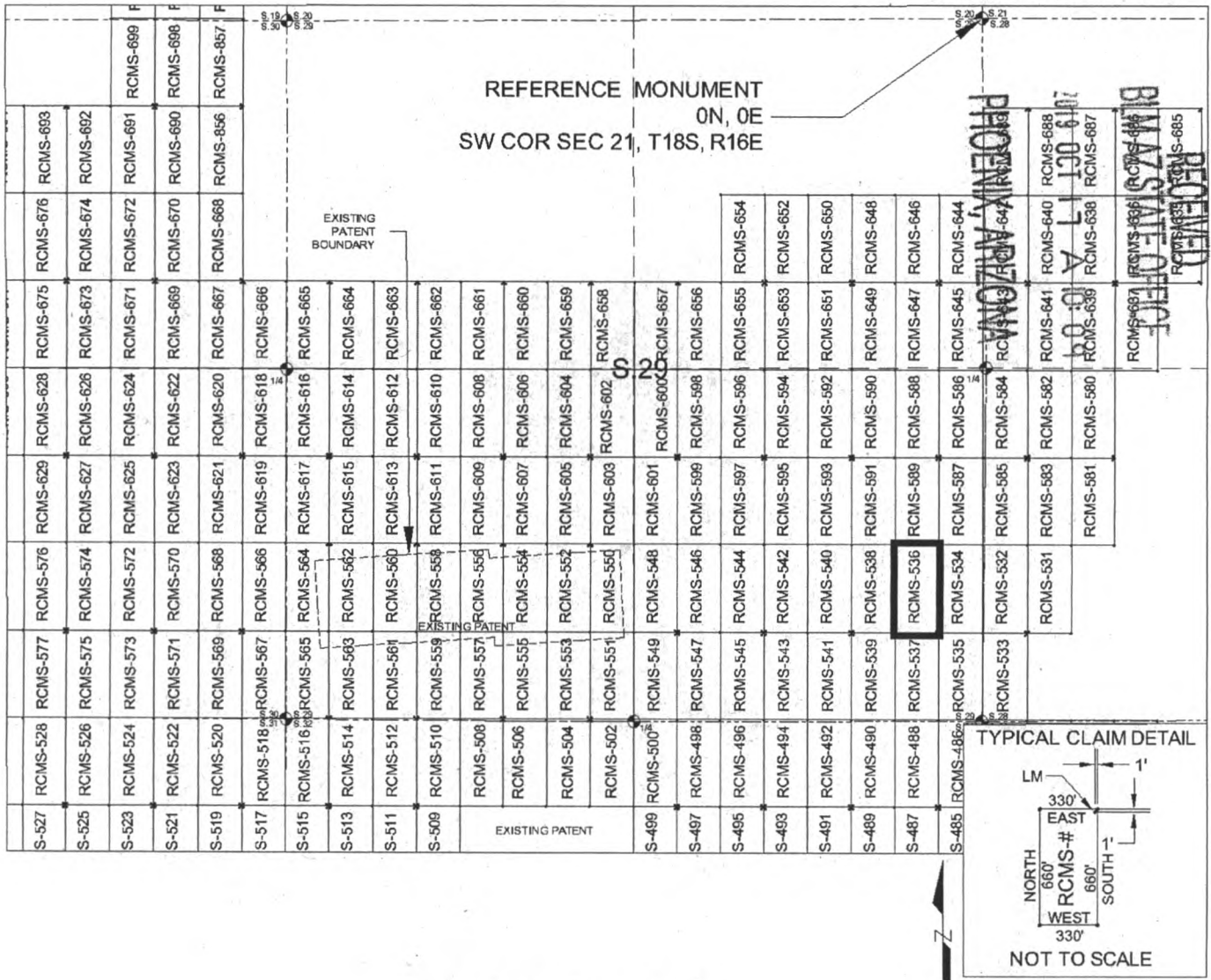
By: [Signature]
AGENT: Darling Geomatics

AMC 457728

When Filed Return To:
 Rosemont Copper Company
 5255 East Williams Circle
 Suite 1065
 Tucson, Arizona 85711

MILL SITE MAP

Mill Site (x) Placer ()



SCALE 1" = 1320 ft.

1. The above map depicts the RCMS-536 mill site claim, which is located in Section(s) 29, Township 18 SOUTH, Range 16 EAST, Gila & Salt River Meridian, Pima County, Arizona.
2. The type of corner and location monuments used are as follows: 2"X2"X5' WOOD POSTS.
3. The SOUTHEAST CORNER of the claim is located 4637 feet South and 316 feet West from the Southwest Corner of Section 21, T18S, R16E, Gila & Salt River Meridian, Pima County, Arizona. The bearings of side lines are NORTH and SOUTH and the bearings of the end lines are EAST and WEST. Distances in feet between claim corners are 330 feet for end lines and 660 for side lines.

AMC 457728

When Filed Return To:
Rosemont Copper Company
5255 East Williams Circle
Suite 1065
Tucson, Arizona 85711

LOCATION NOTICE FOR MILL SITE CLAIM

NOTICE IS HEREBY GIVEN that the RCMS-537 mill site claim
has been located by:

Rosemont Copper Company
5255 East Williams Circle
Suite 1065
Tucson, Arizona 85711

RECEIVED
BLM AZ STATE OFFICE
2019 OCT 17 A 10: 09
PHOENIX, ARIZONA

BLM
Date
Stamp

The general course of this claim is NORTH TO SOUTH and it is situated in the Rosemont Mining District in Pima County, Arizona. This claim is 660 feet in length and 330 feet in width, comprising approximately 5 acres. This claim is marked by five monuments, one at each corner and one at the location monument of each claim.

The location monument on which this notice is posted is situated within:

Section 29, Township 18 SOUTH, Range 16 EAST, Gila & Salt River Meridian, Pima County, Arizona and this claim encompasses portions of the following quarter section(s): THE SE 1/4 OF SECTION 29, T18S, R16E, Gila & Salt River Meridian, Pima County, Arizona.

The location monument is set inside the NORTHEAST corner of the claim, approximately 1 foot WEST of the EAST line of the claim and 1 foot SOUTH of the NORTH line of the claim.

The locality of this claim with reference to some natural object or permanent monument and additional information (if any) concerning its locality are as follows:

The NORTHEAST CORNER of the claim is located 4637 feet South and 316 feet West from the Southwest Corner of Section 21, T18S, R16E, Gila & Salt River Meridian, Pima County, Arizona.

The undersigned, as agent for and on behalf of the locator, claims the ground as described above and as set forth on the attached claim map. This mill site claim is not intended to encroach on any private fee property or federal land that is not open for location. This mill site claim has been located for the purpose of appropriating nonmineral land (if any) that may lie within the boundaries of the underlying lode claim(s). This mill site claim is not intended as an abandonment of the underlying lode claim(s).

DATED AND POSTED on the ground this 14 day of September, 2019.

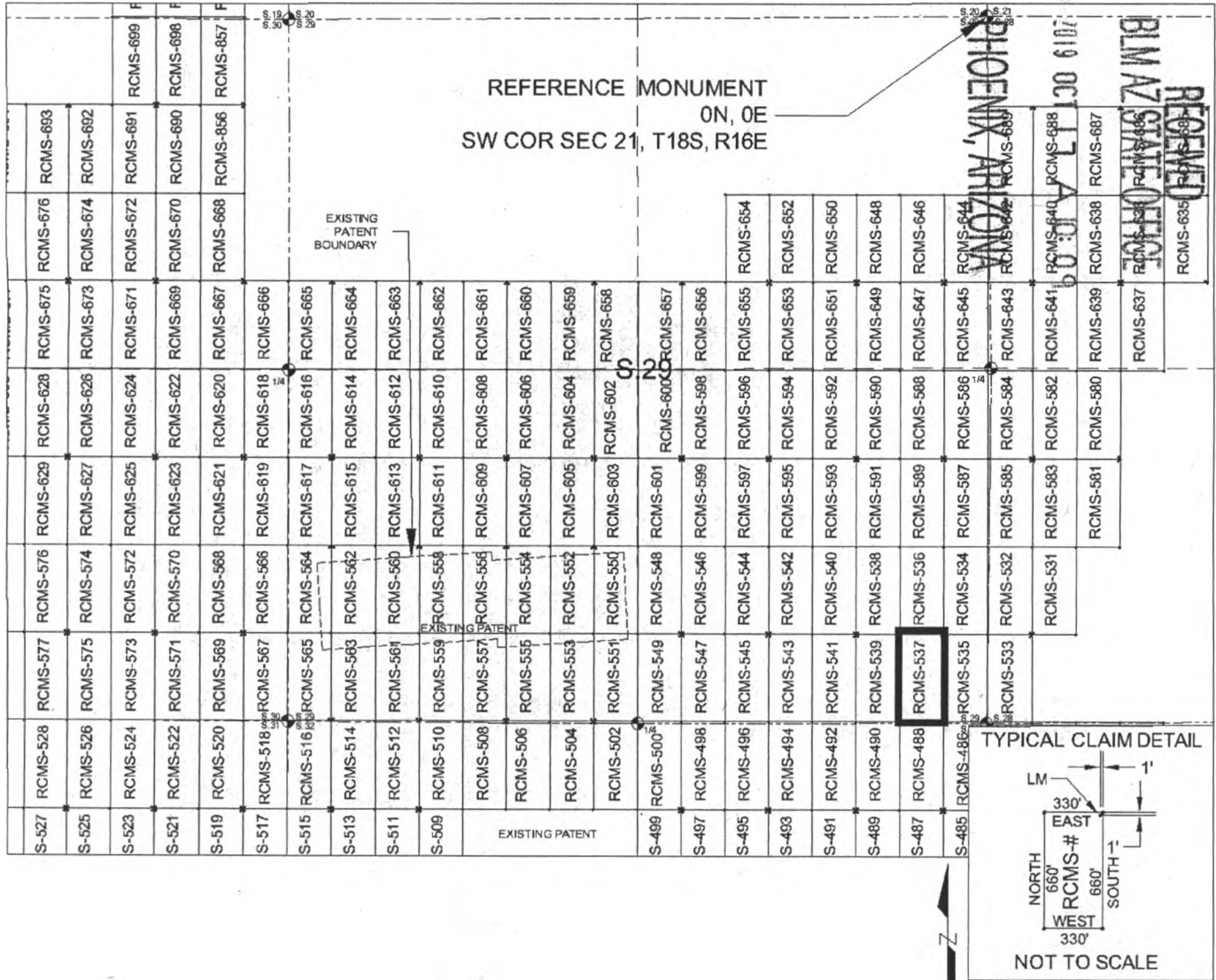
By: [Signature]
AGENT: Darling Geomatics

AMC457729

When Filed Return To:
 Rosemont Copper Company
 5255 East Williams Circle
 Suite 1065
 Tucson, Arizona 85711

MILL SITE MAP

Mill Site (x) Placer ()



SCALE 1" = 1320 ft.

1. The above map depicts the RCMS-537 mill site claim, which is located in Section(s) 29, Township 18 SOUTH, Range 16 EAST, Gila & Salt River Meridian, Pima County, Arizona.
2. The type of corner and location monuments used are as follows: 2"X2"X5' WOOD POSTS.
3. The NORTHEAST CORNER of the claim is located 4637 feet South and 316 feet West from the Southwest Corner of Section 21, T18S, R16E, Gila & Salt River Meridian, Pima County, Arizona. The bearings of side lines are NORTH and SOUTH and the bearings of the end lines are EAST and WEST. Distances in feet between claim corners are 330 feet for end lines and 660 for side lines.

AMC 451729

When Filed Return To:
Rosemont Copper Company
5255 East Williams Circle
Suite 1065
Tucson, Arizona 85711

LOCATION NOTICE FOR MILL SITE CLAIM

NOTICE IS HEREBY GIVEN that the RCMS-538 mill site claim
has been located by:

Rosemont Copper Company
5255 East Williams Circle
Suite 1065
Tucson, Arizona 85711

RECEIVED
BLM AZ STATE OFFICE
2019 OCT 17 A 10:09
PHOENIX, ARIZONA

BLM
Date
Stamp

The general course of this claim is SOUTH TO NORTH and it is situated in the Rosemont Mining District in Pima County, Arizona. This claim is 660 feet in length and 330 feet in width, comprising approximately 5 acres. This claim is marked by five monuments, one at each corner and one at the location monument of each claim.

The location monument on which this notice is posted is situated within:
Section 29, Township 18 SOUTH, Range 16 EAST, Gila & Salt River Meridian, Pima County, Arizona and this claim encompasses portions of the following quarter section(s): THE SE 1/4 OF SECTION 29, T18S, R16E, Gila & Salt River Meridian, Pima County, Arizona.

The location monument is set inside the SOUTHWEST corner of the claim, approximately 1 foot EAST of the WEST line of the claim and 1 foot NORTH of the SOUTH line of the claim.

The locality of this claim with reference to some natural object or permanent monument and additional information (if any) concerning its locality are as follows:

The SOUTHWEST CORNER of the claim is located 4637 feet South and 976 feet West from the Southwest Corner of Section 21, T18S, R16E, Gila & Salt River Meridian, Pima County, Arizona.

The undersigned, as agent for and on behalf of the locator, claims the ground as described above and as set forth on the attached claim map. This mill site claim is not intended to encroach on any private fee property or federal land that is not open for location. This mill site claim has been located for the purpose of appropriating nonmineral land (if any) that may lie within the boundaries of the underlying lode claim(s). This mill site claim is not intended as an abandonment of the underlying lode claim(s).

DATED AND POSTED on the ground this 14 day of September, 2019.

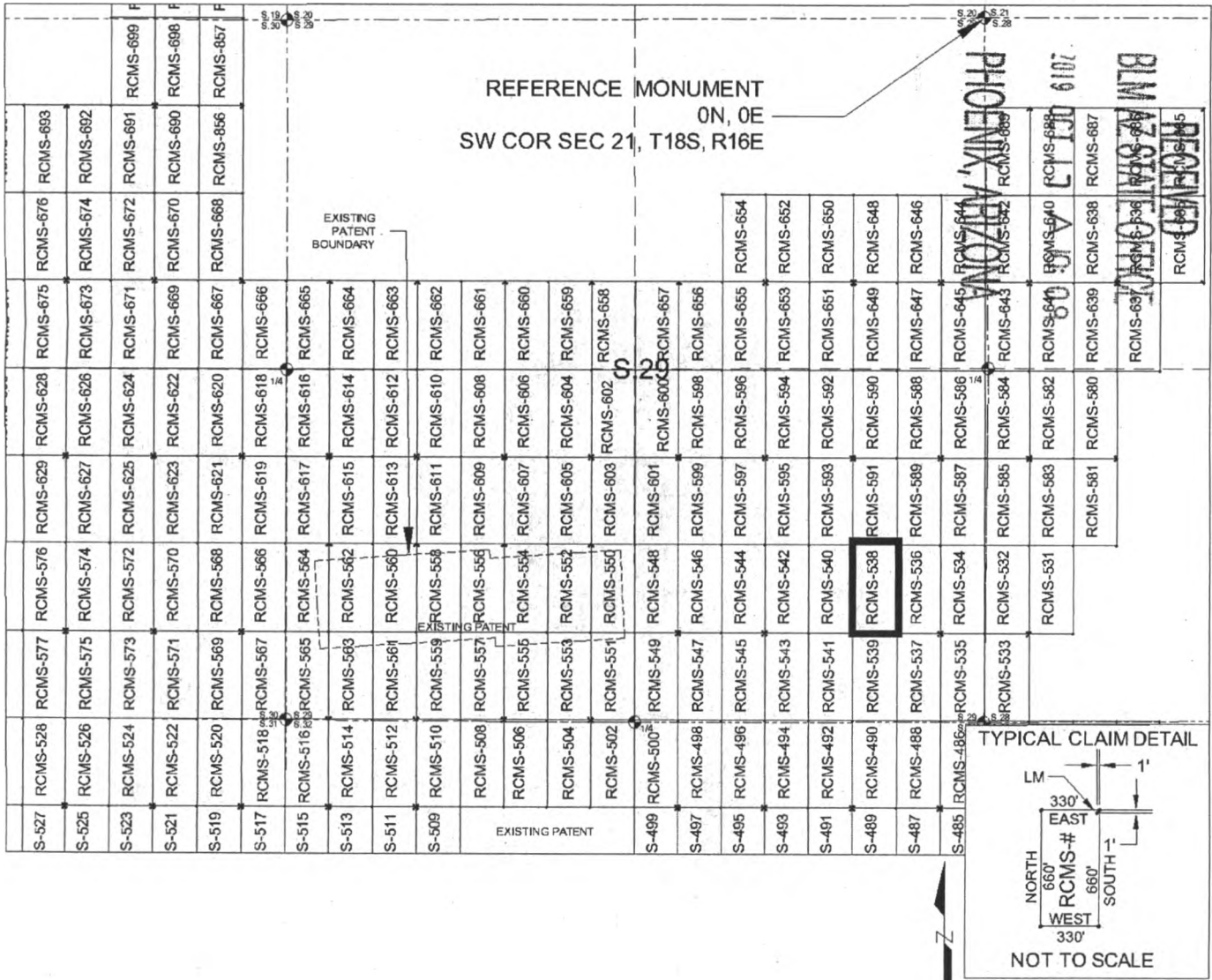
By: Jesus Treviño
AGENT: Darling Geomatics

AMC451730

When Filed Return To:
 Rosemont Copper Company
 5255 East Williams Circle
 Suite 1065
 Tucson, Arizona 85711

MILL SITE MAP

Mill Site (x) Placer ()



SCALE 1" = 1320 ft.

1. The above map depicts the RCMS-538 mill site claim, which is located in Section(s) 29, Township 18 SOUTH, Range 16 EAST, Gila & Salt River Meridian, Pima County, Arizona.
2. The type of corner and location monuments used are as follows: 2"X2"X5' WOOD POSTS.
3. The SOUTHWEST CORNER of the claim is located 4637 feet South and 976 feet West from the Southwest Corner of Section 21, T18S, R16E, Gila & Salt River Meridian, Pima County, Arizona. The bearings of side lines are NORTH and SOUTH and the bearings of the end lines are EAST and WEST. Distances in feet between claim corners are 330 feet for end lines and 660 for side lines.


AMC 457730

When Filed Return To:
Rosemont Copper Company
5255 East Williams Circle
Suite 1065
Tucson, Arizona 85711

LOCATION NOTICE FOR MILL SITE CLAIM

NOTICE IS HEREBY GIVEN that the RCMS-539 mill site claim
has been located by:

Rosemont Copper Company
5255 East Williams Circle
Suite 1065
Tucson, Arizona 85711



The general course of this claim is NORTH TO SOUTH and it is situated in the Rosemont Mining District in Pima County, Arizona. This claim is 660 feet in length and 330 feet in width, comprising approximately 5 acres. This claim is marked by five monuments, one at each corner and one at the location monument of each claim.

The location monument on which this notice is posted is situated within:

Section 29, Township 18 SOUTH, Range 16 EAST, Gila & Salt River Meridian, Pima County, Arizona and this claim encompasses portions of the following quarter section(s): THE SE 1/4 OF SECTION 29, T18S, R16E, Gila & Salt River Meridian, Pima County, Arizona.

The location monument is set inside the NORTHWEST corner of the claim, approximately 1 foot EAST of the WEST line of the claim and 1 foot SOUTH of the NORTH line of the claim.

The locality of this claim with reference to some natural object or permanent monument and additional information (if any) concerning its locality are as follows:

The NORTHWEST CORNER of the claim is located 4637 feet South and 976 feet West from the Southwest Corner of Section 21, T18S, R16E, Gila & Salt River Meridian, Pima County, Arizona.

The undersigned, as agent for and on behalf of the locator, claims the ground as described above and as set forth on the attached claim map. This mill site claim is not intended to encroach on any private fee property or federal land that is not open for location. This mill site claim has been located for the purpose of appropriating nonmineral land (if any) that may lie within the boundaries of the underlying lode claim(s). This mill site claim is not intended as an abandonment of the underlying lode claim(s).

DATED AND POSTED on the ground this 14 day of September, 2019.

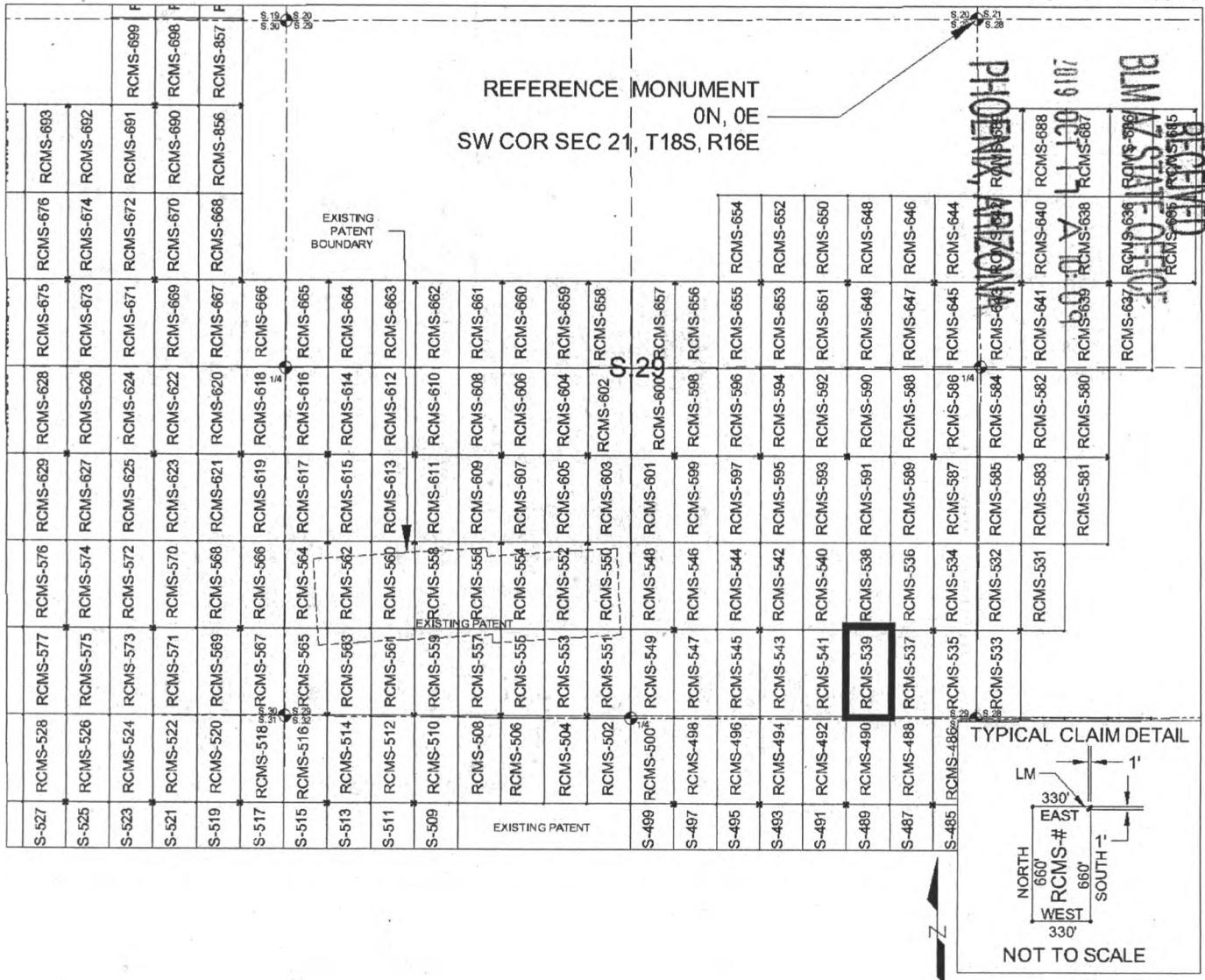
By: [Signature]
AGENT: Darling Geomatics

AMC457731

When Filed Return To:
 Rosemont Copper Company
 5255 East Williams Circle
 Suite 1065
 Tucson, Arizona 85711

MILL SITE MAP

Mill Site (x) Placer ()



SCALE 1" = 1320 ft.

1. The above map depicts the RCMS-539 mill site claim, which is located in Section(s) 29, Township 18 SOUTH, Range 16 EAST, Gila & Salt River Meridian, Pima County, Arizona.
2. The type of corner and location monuments used are as follows: 2"X2"X5' WOOD POSTS.
3. The NORTHWEST CORNER of the claim is located 4637 feet South and 976 feet West from the Southwest Corner of Section 21, T18S, R16E, Gila & Salt River Meridian, Pima County, Arizona. The bearings of side lines are NORTH and SOUTH and the bearings of the end lines are EAST and WEST. Distances in feet between claim corners are 330 feet for end lines and 660 for side lines.

AMC457731

When Filed Return To:
Rosemont Copper Company
5255 East Williams Circle
Suite 1065
Tucson, Arizona 85711

LOCATION NOTICE FOR MILL SITE CLAIM

NOTICE IS HEREBY GIVEN that the RCMS-540 mill site claim
has been located by:

Rosemont Copper Company
5255 East Williams Circle
Suite 1065
Tucson, Arizona 85711

RECEIVED BLM AZ STATE OFFICE 2019 OCT 17 A 10:09 PHOENIX, ARIZONA	BLM Date Stamp
--	----------------------

The general course of this claim is SOUTH TO NORTH and it is situated in the Rosemont Mining District in Pima County, Arizona. This claim is 660 feet in length and 330 feet in width, comprising approximately 5 acres. This claim is marked by five monuments, one at each corner and one at the location monument of each claim.

The location monument on which this notice is posted is situated within:

Section 29, Township 18 SOUTH, Range 16 EAST, Gila & Salt River Meridian, Pima County, Arizona and this claim encompasses portions of the following quarter section(s): THE SE 1/4 OF SECTION 29, T18S, R16E, Gila & Salt River Meridian, Pima County, Arizona.

The location monument is set inside the SOUTHEAST corner of the claim, approximately 1 foot WEST of the EAST line of the claim and 1 foot NORTH of the SOUTH line of the claim.

The locality of this claim with reference to some natural object or permanent monument and additional information (if any) concerning its locality are as follows:

The SOUTHEAST CORNER of the claim is located 4637 feet South and 976 feet West from the Southwest Corner of Section 21, T18S, R16E, Gila & Salt River Meridian, Pima County, Arizona.

The undersigned, as agent for and on behalf of the locator, claims the ground as described above and as set forth on the attached claim map. This mill site claim is not intended to encroach on any private fee property or federal land that is not open for location. This mill site claim has been located for the purpose of appropriating nonmineral land (if any) that may lie within the boundaries of the underlying lode claim(s). This mill site claim is not intended as an abandonment of the underlying lode claim(s).

DATED AND POSTED on the ground this 14 day of September, 2019.

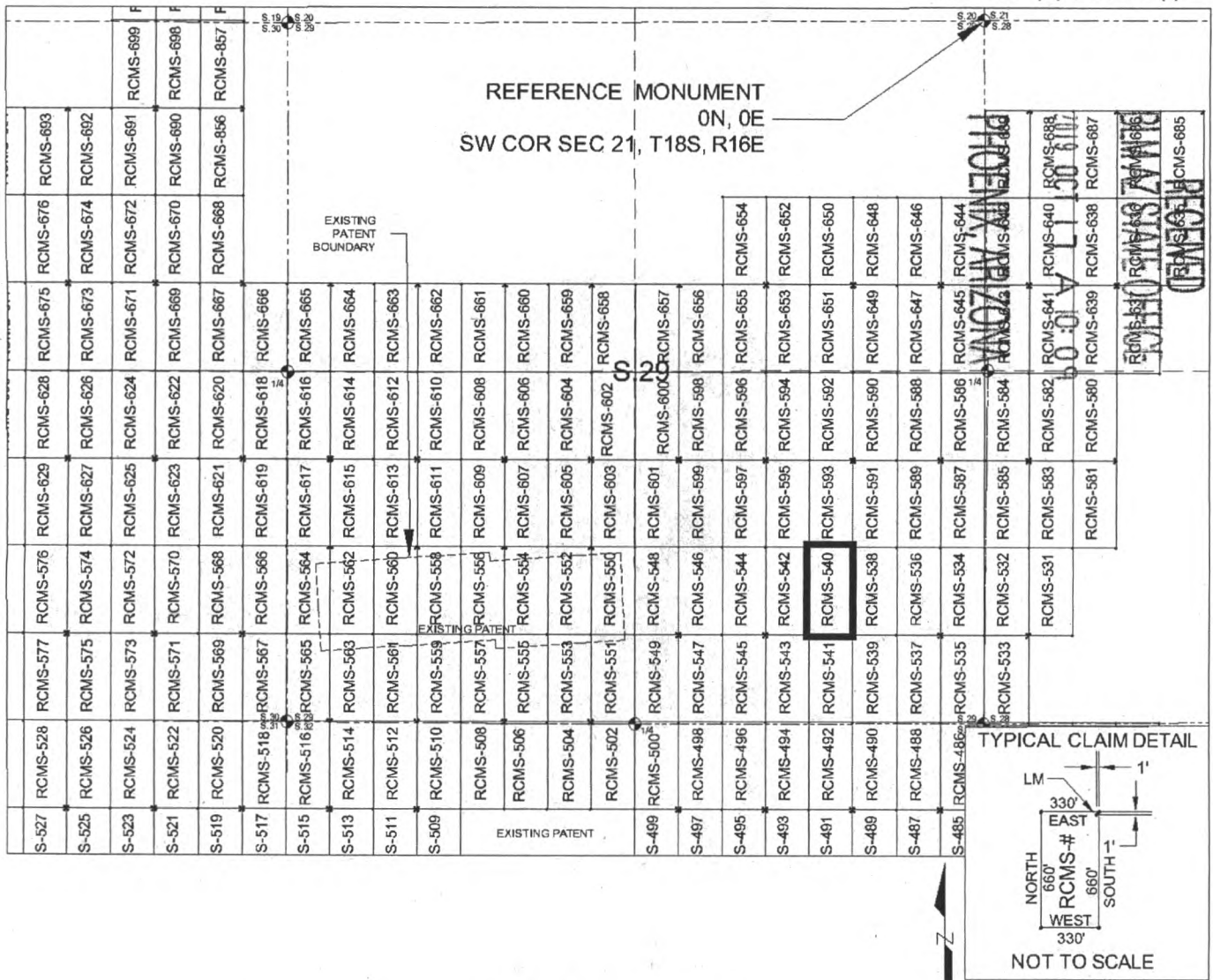
By: [Signature]
AGENT: Darling Geomatics

AMC457732

When Filed Return To:
 Rosemont Copper Company
 5255 East Williams Circle
 Suite 1065
 Tucson, Arizona 85711

MILL SITE MAP

Mill Site (x) Placer ()



SCALE 1" = 1320 ft.

1. The above map depicts the RCMS-540 mill site claim, which is located in Section(s) 29, Township 18 SOUTH, Range 16 EAST, Gila & Salt River Meridian, Pima County, Arizona.
2. The type of corner and location monuments used are as follows: 2"X2"X5' WOOD POSTS.
3. The SOUTHEAST CORNER of the claim is located 4637 feet South and 976 feet West from the Southwest Corner of Section 21, T18S, R16E, Gila & Salt River Meridian, Pima County, Arizona. The bearings of side lines are NORTH and SOUTH and the bearings of the end lines are EAST and WEST. Distances in feet between claim corners are 330 feet for end lines and 660 for side lines.

AMC457732

When Filed Return To:
Rosemont Copper Company
5255 East Williams Circle
Suite 1065
Tucson, Arizona 85711

LOCATION NOTICE FOR MILL SITE CLAIM

NOTICE IS HEREBY GIVEN that the RCMS-541 mill site claim
has been located by:

Rosemont Copper Company
5255 East Williams Circle
Suite 1065
Tucson, Arizona 85711

RECEIVED
BLM AZ STATE OFFICE
2019 OCT 17 A 10:09
PHOENIX, ARIZONA

BLM
Date
Stamp

The general course of this claim is NORTH TO SOUTH and it is situated in the Rosemont Mining District in Pima County, Arizona. This claim is 660 feet in length and 330 feet in width, comprising approximately 5 acres. This claim is marked by five monuments, one at each corner and one at the location monument of each claim.

The location monument on which this notice is posted is situated within:
Section 29, Township 18 SOUTH, Range 16 EAST, Gila & Salt River Meridian, Pima County, Arizona and this claim encompasses portions of the following quarter section(s): THE SE 1/4 OF SECTION 29, T18S, R16E, Gila & Salt River Meridian, Pima County, Arizona.

The location monument is set inside the NORTHEAST corner of the claim, approximately 1 foot WEST of the EAST line of the claim and 1 foot SOUTH of the NORTH line of the claim.

The locality of this claim with reference to some natural object or permanent monument and additional information (if any) concerning its locality are as follows:

The NORTHEAST CORNER of the claim is located 4637 feet South and 976 feet West from the Southwest Corner of Section 21, T18S, R16E, Gila & Salt River Meridian, Pima County, Arizona.

The undersigned, as agent for and on behalf of the locator, claims the ground as described above and as set forth on the attached claim map. This mill site claim is not intended to encroach on any private fee property or federal land that is not open for location. This mill site claim has been located for the purpose of appropriating nonmineral land (if any) that may lie within the boundaries of the underlying lode claim(s). This mill site claim is not intended as an abandonment of the underlying lode claim(s).

DATED AND POSTED on the ground this 14 day of September, 2019.

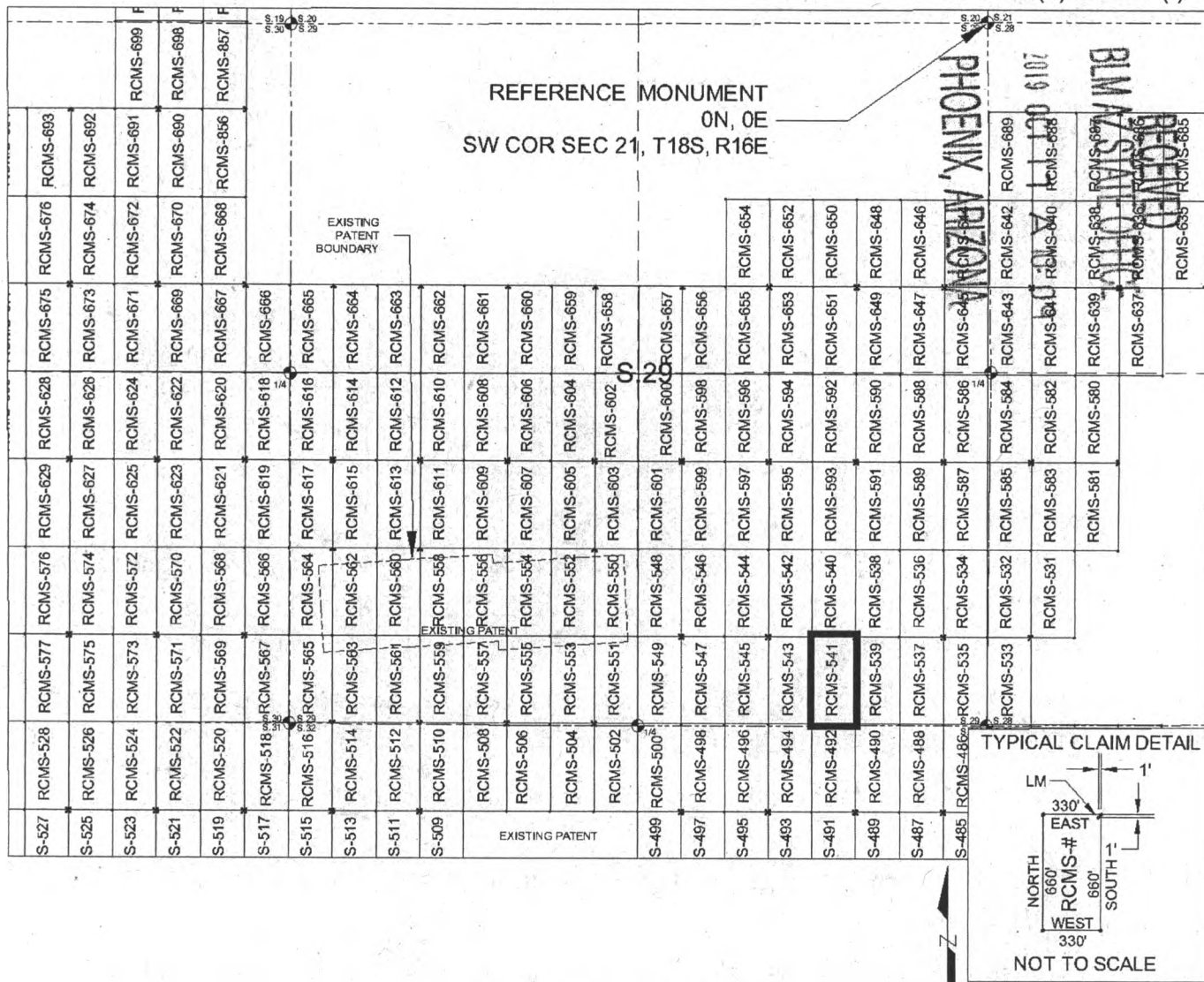
By: Jose Tujillo
AGENT: Darling Geomatics

AMC 457733

When Filed Return To:
 Rosemont Copper Company
 5255 East Williams Circle
 Suite 1065
 Tucson, Arizona 85711

MILL SITE MAP

Mill Site (x) Placer ()



SCALE 1" = 1320 ft.

1. The above map depicts the RCMS-541 mill site claim, which is located in Section(s) 29, Township 18 SOUTH, Range 16 EAST, Gila & Salt River Meridian, Pima County, Arizona.
2. The type of corner and location monuments used are as follows: 2"X2"X5' WOOD POSTS.
3. The NORTHEAST CORNER of the claim is located 4637 feet South and 976 feet West from the Southwest Corner of Section 21, T18S, R16E, Gila & Salt River Meridian, Pima County, Arizona. The bearings of side lines are NORTH and SOUTH and the bearings of the end lines are EAST and WEST. Distances in feet between claim corners are 330 feet for end lines and 660 for side lines.


ANC457733

When Filed Return To:
Rosemont Copper Company
5255 East Williams Circle
Suite 1065
Tucson, Arizona 85711

LOCATION NOTICE FOR MILL SITE CLAIM

NOTICE IS HEREBY GIVEN that the RCMS-542 mill site claim
has been located by:

Rosemont Copper Company
5255 East Williams Circle
Suite 1065
Tucson, Arizona 85711



The general course of this claim is SOUTH TO NORTH and it is situated in the Rosemont Mining District in Pima County, Arizona. This claim is 660 feet in length and 330 feet in width, comprising approximately 5 acres. This claim is marked by five monuments, one at each corner and one at the location monument of each claim.

The location monument on which this notice is posted is situated within:

Section 29, Township 18 SOUTH, Range 16 EAST, Gila & Salt River Meridian, Pima County, Arizona and this claim encompasses portions of the following quarter section(s): THE SE 1/4 OF SECTION 29, T18S, R16E, Gila & Salt River Meridian, Pima County, Arizona.

The location monument is set inside the SOUTHWEST corner of the claim, approximately 1 foot EAST of the WEST line of the claim and 1 foot NORTH of the SOUTH line of the claim.

The locality of this claim with reference to some natural object or permanent monument and additional information (if any) concerning its locality are as follows:

The SOUTHWEST CORNER of the claim is located 4637 feet South and 1636 feet West from the Southwest Corner of Section 21, T18S, R16E, Gila & Salt River Meridian, Pima County, Arizona.

The undersigned, as agent for and on behalf of the locator, claims the ground as described above and as set forth on the attached claim map. This mill site claim is not intended to encroach on any private fee property or federal land that is not open for location. This mill site claim has been located for the purpose of appropriating nonmineral land (if any) that may lie within the boundaries of the underlying lode claim(s). This mill site claim is not intended as an abandonment of the underlying lode claim(s).

DATED AND POSTED on the ground this 14 day of September, 2019.

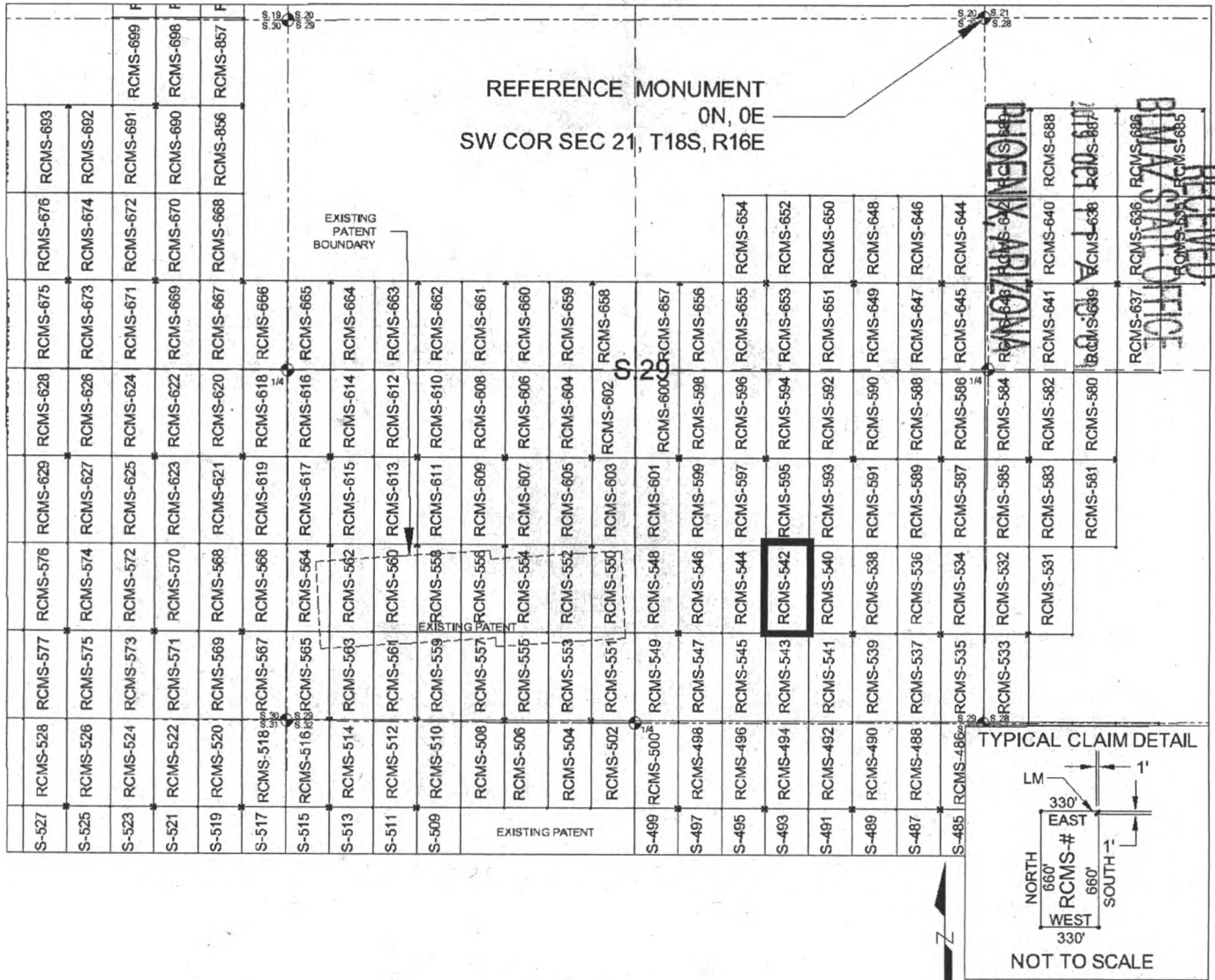
By: [Signature]
AGENT: Darling Geomatics

AMC 457734

When Filed Return To:
 Rosemont Copper Company
 5255 East Williams Circle
 Suite 1065
 Tucson, Arizona 85711

MILL SITE MAP

Mill Site (x) Placer ()



SCALE 1" = 1320 ft.

1. The above map depicts the RCMS-542 mill site claim, which is located in Section(s) 29, Township 18 SOUTH, Range 16 EAST, Gila & Salt River Meridian, Pima County, Arizona.
2. The type of corner and location monuments used are as follows: 2"X2"X5' WOOD POSTS.
3. The SOUTHWEST CORNER of the claim is located 4637 feet South and 1636 feet West from the Southwest Corner of Section 21, T18S, R16E, Gila & Salt River Meridian, Pima County, Arizona. The bearings of side lines are NORTH and SOUTH and the bearings of the end lines are EAST and WEST. Distances in feet between claim corners are 330 feet for end lines and 660 for side lines.

ARC 457734

When Filed Return To:
Rosemont Copper Company
5255 East Williams Circle
Suite 1065
Tucson, Arizona 85711

LOCATION NOTICE FOR MILL SITE CLAIM

NOTICE IS HEREBY GIVEN that the RCMS-543 mill site claim
has been located by:

Rosemont Copper Company
5255 East Williams Circle
Suite 1065
Tucson, Arizona 85711

RECEIVED
BLM AZ STATE OFFICE
2019 OCT 17 A 10:10
PHOENIX, ARIZONA

BLM
Date
Stamp

The general course of this claim is NORTH TO SOUTH and it is situated in the Rosemont Mining District in Pima County, Arizona. This claim is 660 feet in length and 330 feet in width, comprising approximately 5 acres. This claim is marked by five monuments, one at each corner and one at the location monument of each claim.

The location monument on which this notice is posted is situated within:
Section 29, Township 18 SOUTH, Range 16 EAST, Gila & Salt River Meridian, Pima County, Arizona and this claim encompasses portions of the following quarter section(s): THE SE 1/4 OF SECTION 29, T18S, R16E, Gila & Salt River Meridian, Pima County, Arizona.

The location monument is set inside the NORTHWEST corner of the claim, approximately 1 foot EAST of the WEST line of the claim and 1 foot SOUTH of the NORTH line of the claim.

The locality of this claim with reference to some natural object or permanent monument and additional information (if any) concerning its locality are as follows:

The NORTHWEST CORNER of the claim is located 4637 feet South and 1636 feet West from the Southwest Corner of Section 21, T18S, R16E, Gila & Salt River Meridian, Pima County, Arizona.

The undersigned, as agent for and on behalf of the locator, claims the ground as described above and as set forth on the attached claim map. This mill site claim is not intended to encroach on any private fee property or federal land that is not open for location. This mill site claim has been located for the purpose of appropriating nonmineral land (if any) that may lie within the boundaries of the underlying lode claim(s). This mill site claim is not intended as an abandonment of the underlying lode claim(s).

DATED AND POSTED on the ground this 14 day of September, 2019.

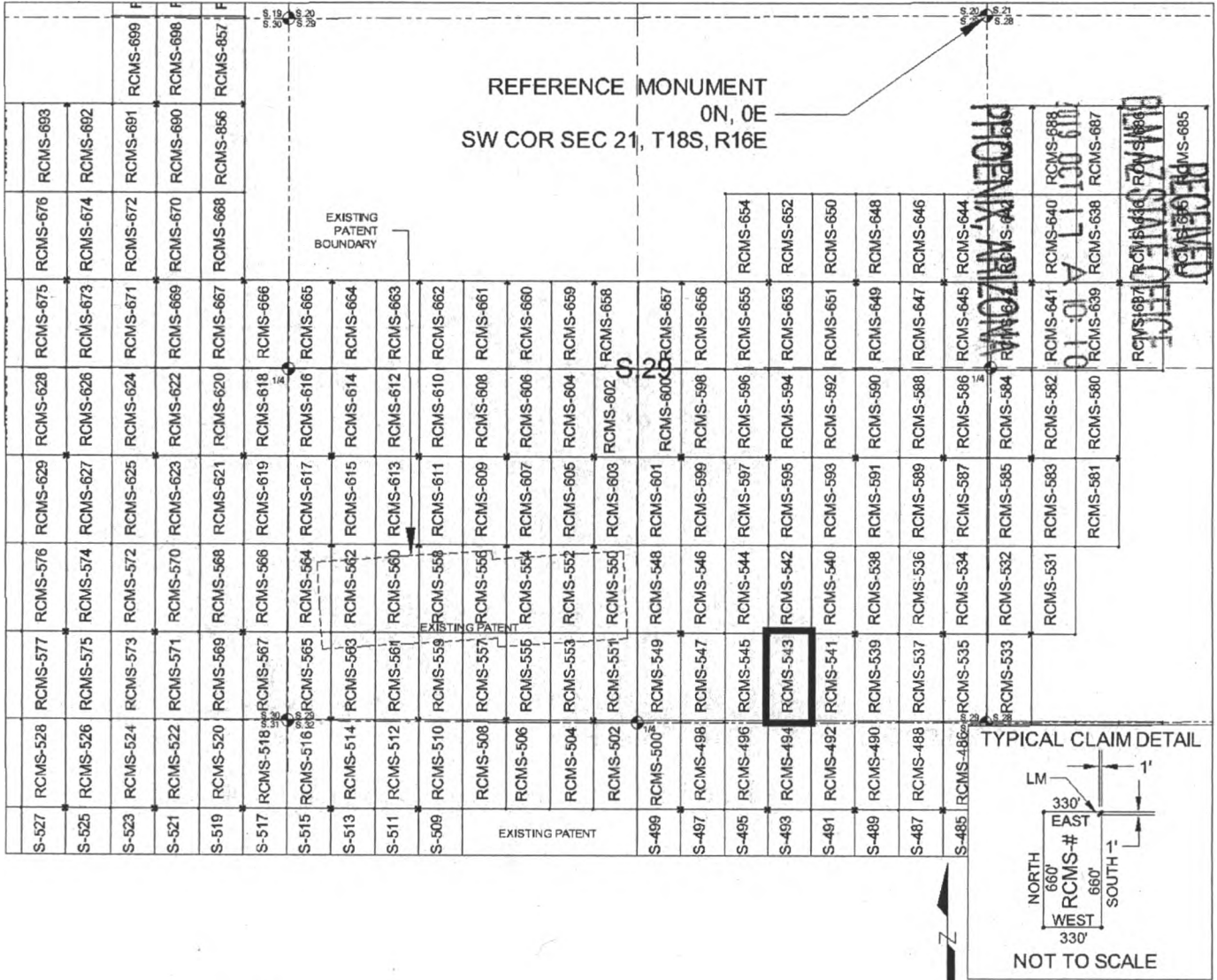
By: [Signature]
AGENT: Darling Geomatics

AMC457735

When Filed Return To:
 Rosemont Copper Company
 5255 East Williams Circle
 Suite 1065
 Tucson, Arizona 85711

MILL SITE MAP

Mill Site (x) Placer ()



RECEIVED
 PIMA COUNTY OFFICE
 119 OCT 17 A.D. 10
 PIMA COUNTY OFFICE
 RCMS-687
 RCMS-688
 RCMS-689
 RCMS-690
 RCMS-691
 RCMS-692
 RCMS-693
 RCMS-694
 RCMS-695
 RCMS-696
 RCMS-697
 RCMS-698
 RCMS-699
 RCMS-700
 RCMS-701
 RCMS-702
 RCMS-703
 RCMS-704
 RCMS-705
 RCMS-706
 RCMS-707
 RCMS-708
 RCMS-709
 RCMS-710
 RCMS-711
 RCMS-712
 RCMS-713
 RCMS-714
 RCMS-715
 RCMS-716
 RCMS-717
 RCMS-718
 RCMS-719
 RCMS-720
 RCMS-721
 RCMS-722
 RCMS-723
 RCMS-724
 RCMS-725
 RCMS-726
 RCMS-727
 RCMS-728
 RCMS-729
 RCMS-730
 RCMS-731
 RCMS-732
 RCMS-733
 RCMS-734
 RCMS-735
 RCMS-736
 RCMS-737
 RCMS-738
 RCMS-739
 RCMS-740
 RCMS-741
 RCMS-742
 RCMS-743
 RCMS-744
 RCMS-745
 RCMS-746
 RCMS-747
 RCMS-748
 RCMS-749
 RCMS-750
 RCMS-751
 RCMS-752
 RCMS-753
 RCMS-754
 RCMS-755
 RCMS-756
 RCMS-757
 RCMS-758
 RCMS-759
 RCMS-760
 RCMS-761
 RCMS-762
 RCMS-763
 RCMS-764
 RCMS-765
 RCMS-766
 RCMS-767
 RCMS-768
 RCMS-769
 RCMS-770
 RCMS-771
 RCMS-772
 RCMS-773
 RCMS-774
 RCMS-775
 RCMS-776
 RCMS-777
 RCMS-778
 RCMS-779
 RCMS-780
 RCMS-781
 RCMS-782
 RCMS-783
 RCMS-784
 RCMS-785
 RCMS-786
 RCMS-787
 RCMS-788
 RCMS-789
 RCMS-790
 RCMS-791
 RCMS-792
 RCMS-793
 RCMS-794
 RCMS-795
 RCMS-796
 RCMS-797
 RCMS-798
 RCMS-799
 RCMS-800
 RCMS-801
 RCMS-802
 RCMS-803
 RCMS-804
 RCMS-805
 RCMS-806
 RCMS-807
 RCMS-808
 RCMS-809
 RCMS-810
 RCMS-811
 RCMS-812
 RCMS-813
 RCMS-814
 RCMS-815
 RCMS-816
 RCMS-817
 RCMS-818
 RCMS-819
 RCMS-820
 RCMS-821
 RCMS-822
 RCMS-823
 RCMS-824
 RCMS-825
 RCMS-826
 RCMS-827
 RCMS-828
 RCMS-829
 RCMS-830
 RCMS-831
 RCMS-832
 RCMS-833
 RCMS-834
 RCMS-835
 RCMS-836
 RCMS-837
 RCMS-838
 RCMS-839
 RCMS-840
 RCMS-841
 RCMS-842
 RCMS-843
 RCMS-844
 RCMS-845
 RCMS-846
 RCMS-847
 RCMS-848
 RCMS-849
 RCMS-850
 RCMS-851
 RCMS-852
 RCMS-853
 RCMS-854
 RCMS-855
 RCMS-856
 RCMS-857
 RCMS-858
 RCMS-859
 RCMS-860
 RCMS-861
 RCMS-862
 RCMS-863
 RCMS-864
 RCMS-865
 RCMS-866
 RCMS-867
 RCMS-868
 RCMS-869
 RCMS-870
 RCMS-871
 RCMS-872
 RCMS-873
 RCMS-874
 RCMS-875
 RCMS-876
 RCMS-877
 RCMS-878
 RCMS-879
 RCMS-880
 RCMS-881
 RCMS-882
 RCMS-883
 RCMS-884
 RCMS-885
 RCMS-886
 RCMS-887
 RCMS-888
 RCMS-889
 RCMS-890
 RCMS-891
 RCMS-892
 RCMS-893
 RCMS-894
 RCMS-895
 RCMS-896
 RCMS-897
 RCMS-898
 RCMS-899
 RCMS-900
 RCMS-901
 RCMS-902
 RCMS-903
 RCMS-904
 RCMS-905
 RCMS-906
 RCMS-907
 RCMS-908
 RCMS-909
 RCMS-910
 RCMS-911
 RCMS-912
 RCMS-913
 RCMS-914
 RCMS-915
 RCMS-916
 RCMS-917
 RCMS-918
 RCMS-919
 RCMS-920
 RCMS-921
 RCMS-922
 RCMS-923
 RCMS-924
 RCMS-925
 RCMS-926
 RCMS-927
 RCMS-928
 RCMS-929
 RCMS-930
 RCMS-931
 RCMS-932
 RCMS-933
 RCMS-934
 RCMS-935
 RCMS-936
 RCMS-937
 RCMS-938
 RCMS-939
 RCMS-940
 RCMS-941
 RCMS-942
 RCMS-943
 RCMS-944
 RCMS-945
 RCMS-946
 RCMS-947
 RCMS-948
 RCMS-949
 RCMS-950
 RCMS-951
 RCMS-952
 RCMS-953
 RCMS-954
 RCMS-955
 RCMS-956
 RCMS-957
 RCMS-958
 RCMS-959
 RCMS-960
 RCMS-961
 RCMS-962
 RCMS-963
 RCMS-964
 RCMS-965
 RCMS-966
 RCMS-967
 RCMS-968
 RCMS-969
 RCMS-970
 RCMS-971
 RCMS-972
 RCMS-973
 RCMS-974
 RCMS-975
 RCMS-976
 RCMS-977
 RCMS-978
 RCMS-979
 RCMS-980
 RCMS-981
 RCMS-982
 RCMS-983
 RCMS-984
 RCMS-985
 RCMS-986
 RCMS-987
 RCMS-988
 RCMS-989
 RCMS-990
 RCMS-991
 RCMS-992
 RCMS-993
 RCMS-994
 RCMS-995
 RCMS-996
 RCMS-997
 RCMS-998
 RCMS-999
 RCMS-1000

AMC457735

1. The above map depicts the RCMS-543 mill site claim, which is located in Section(s) 29, Township 18 SOUTH, Range 16 EAST, Gila & Salt River Meridian, Pima County, Arizona.
2. The type of corner and location monuments used are as follows: 2"X2"X5' WOOD POSTS.
3. The NORTHWEST CORNER of the claim is located 4637 feet South and 1636 feet West from the Southwest Corner of Section 21, T18S, R16E, Gila & Salt River Meridian, Pima County, Arizona. The bearings of side lines are NORTH and SOUTH and the bearings of the end lines are EAST and WEST. Distances in feet between claim corners are 330 feet for end lines and 660 for side lines.

When Filed Return To:
Rosemont Copper Company
5255 East Williams Circle
Suite 1065
Tucson, Arizona 85711

LOCATION NOTICE FOR MILL SITE CLAIM

NOTICE IS HEREBY GIVEN that the RCMS-544 mill site claim
has been located by:

Rosemont Copper Company
5255 East Williams Circle
Suite 1065
Tucson, Arizona 85711

RECEIVED
BLM AZ STATE OFFICE
2019 OCT 17 A 10:10
PHOENIX, ARIZONA

BLM
Date
Stamp

The general course of this claim is SOUTH TO NORTH and it is situated in the Rosemont Mining District in Pima County, Arizona. This claim is 660 feet in length and 330 feet in width, comprising approximately 5 acres. This claim is marked by five monuments, one at each corner and one at the location monument of each claim.

The location monument on which this notice is posted is situated within:

Section 29, Township 18 SOUTH, Range 16 EAST, Gila & Salt River Meridian, Pima County, Arizona and this claim encompasses portions of the following quarter section(s): THE SE 1/4 OF SECTION 29, T18S, R16E, Gila & Salt River Meridian, Pima County, Arizona.

The location monument is set inside the SOUTHEAST corner of the claim, approximately 1 foot WEST of the EAST line of the claim and 1 foot NORTH of the SOUTH line of the claim.

The locality of this claim with reference to some natural object or permanent monument and additional information (if any) concerning its locality are as follows:

The SOUTHEAST CORNER of the claim is located 4637 feet South and 1636 feet West from the Southwest Corner of Section 21, T18S, R16E, Gila & Salt River Meridian, Pima County, Arizona.

The undersigned, as agent for and on behalf of the locator, claims the ground as described above and as set forth on the attached claim map. This mill site claim is not intended to encroach on any private fee property or federal land that is not open for location. This mill site claim has been located for the purpose of appropriating nonmineral land (if any) that may lie within the boundaries of the underlying lode claim(s). This mill site claim is not intended as an abandonment of the underlying lode claim(s).

DATED AND POSTED on the ground this 14 day of September, 2019.

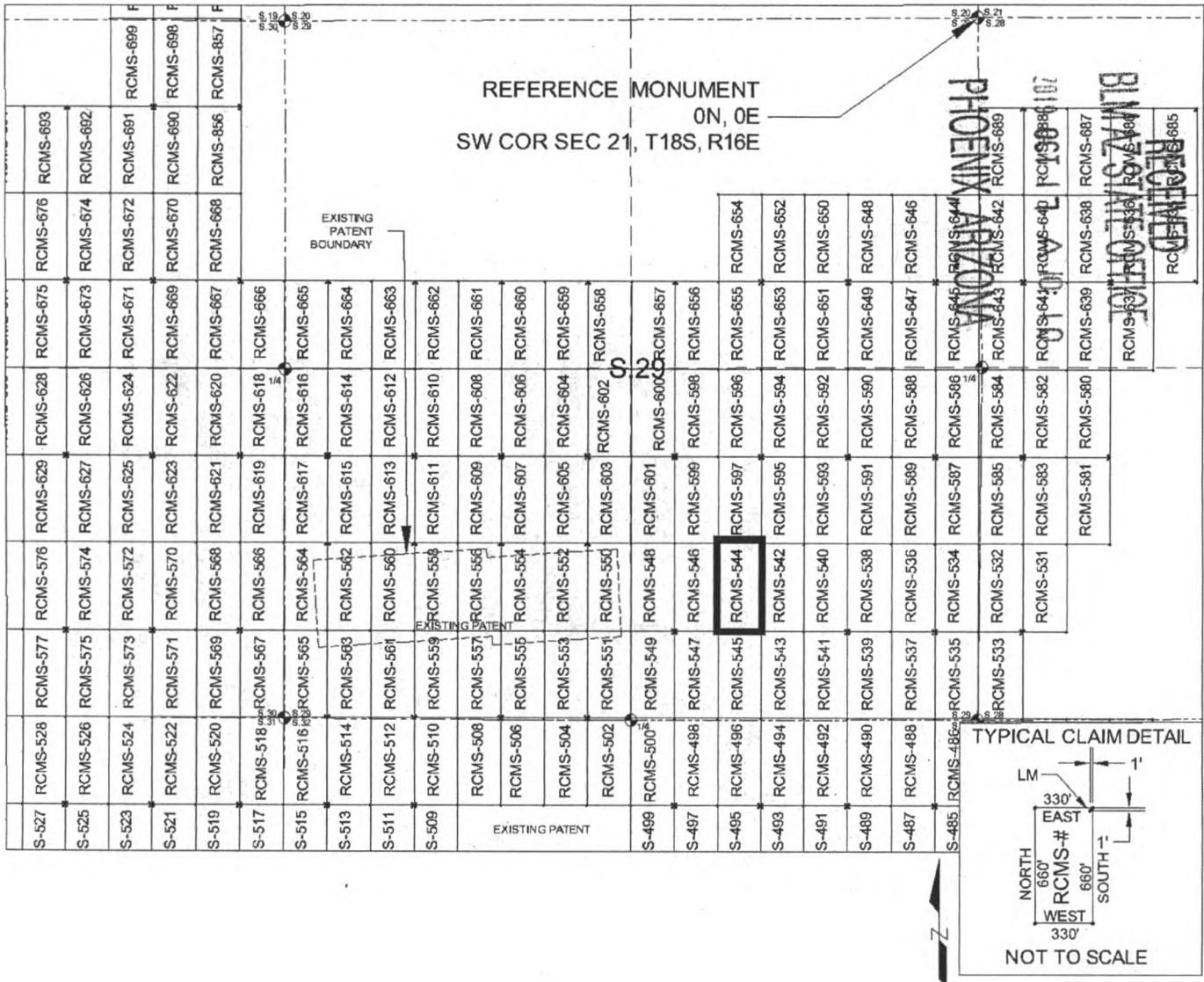
By: [Signature]
AGENT: Darling Geomatics

AMG 457736

When Filed Return To:
 Rosemont Copper Company
 5255 East Williams Circle
 Suite 1065
 Tucson, Arizona 85711

MILL SITE MAP

Mill Site (x) Placer ()



AMC457736

1. The above map depicts the RCMS-544 mill site claim, which is located in Section(s) 29, Township 18 SOUTH, Range 16 EAST, Gila & Salt River Meridian, Pima County, Arizona.
2. The type of corner and location monuments used are as follows: 2"X2"X5' WOOD POSTS.
3. The SOUTHEAST CORNER of the claim is located 4637 feet South and 1636 feet West from the Southwest Corner of Section 21, T18S, R16E, Gila & Salt River Meridian, Pima County, Arizona. The bearings of side lines are NORTH and SOUTH and the bearings of the end lines are EAST and WEST. Distances in feet between claim corners are 330 feet for end lines and 660 for side lines.

When Filed Return To:
Rosemont Copper Company
5255 East Williams Circle
Suite 1065
Tucson, Arizona 85711

LOCATION NOTICE FOR MILL SITE CLAIM

NOTICE IS HEREBY GIVEN that the RCMS-545 mill site claim
has been located by:

Rosemont Copper Company
5255 East Williams Circle
Suite 1065
Tucson, Arizona 85711

BLM
Date
Stamp

RECEIVED
BLM AZ STATE OFFICE
2019 OCT 17 A 10:10
PHOENIX, ARIZONA

The general course of this claim is NORTH TO SOUTH and it is situated in the Rosemont Mining District in Pima County, Arizona. This claim is 660 feet in length and 330 feet in width, comprising approximately 5 acres. This claim is marked by five monuments, one at each corner and one at the location monument of each claim.

The location monument on which this notice is posted is situated within:

Section 29, Township 18 SOUTH, Range 16 EAST, Gila & Salt River Meridian, Pima County, Arizona and this claim encompasses portions of the following quarter section(s): THE SE 1/4 OF SECTION 29, T18S, R16E, Gila & Salt River Meridian, Pima County, Arizona.

The location monument is set inside the NORTHEAST corner of the claim, approximately 1 foot WEST of the EAST line of the claim and 1 foot SOUTH of the NORTH line of the claim.

The locality of this claim with reference to some natural object or permanent monument and additional information (if any) concerning its locality are as follows:

The NORTHEAST CORNER of the claim is located 4637 feet South and 1636 feet West from the Southwest Corner of Section 21, T18S, R16E, Gila & Salt River Meridian, Pima County, Arizona.

The undersigned, as agent for and on behalf of the locator, claims the ground as described above and as set forth on the attached claim map. This mill site claim is not intended to encroach on any private fee property or federal land that is not open for location. This mill site claim has been located for the purpose of appropriating nonmineral land (if any) that may lie within the boundaries of the underlying lode claim(s). This mill site claim is not intended as an abandonment of the underlying lode claim(s).

DATED AND POSTED on the ground this 14 day of September, 2019.

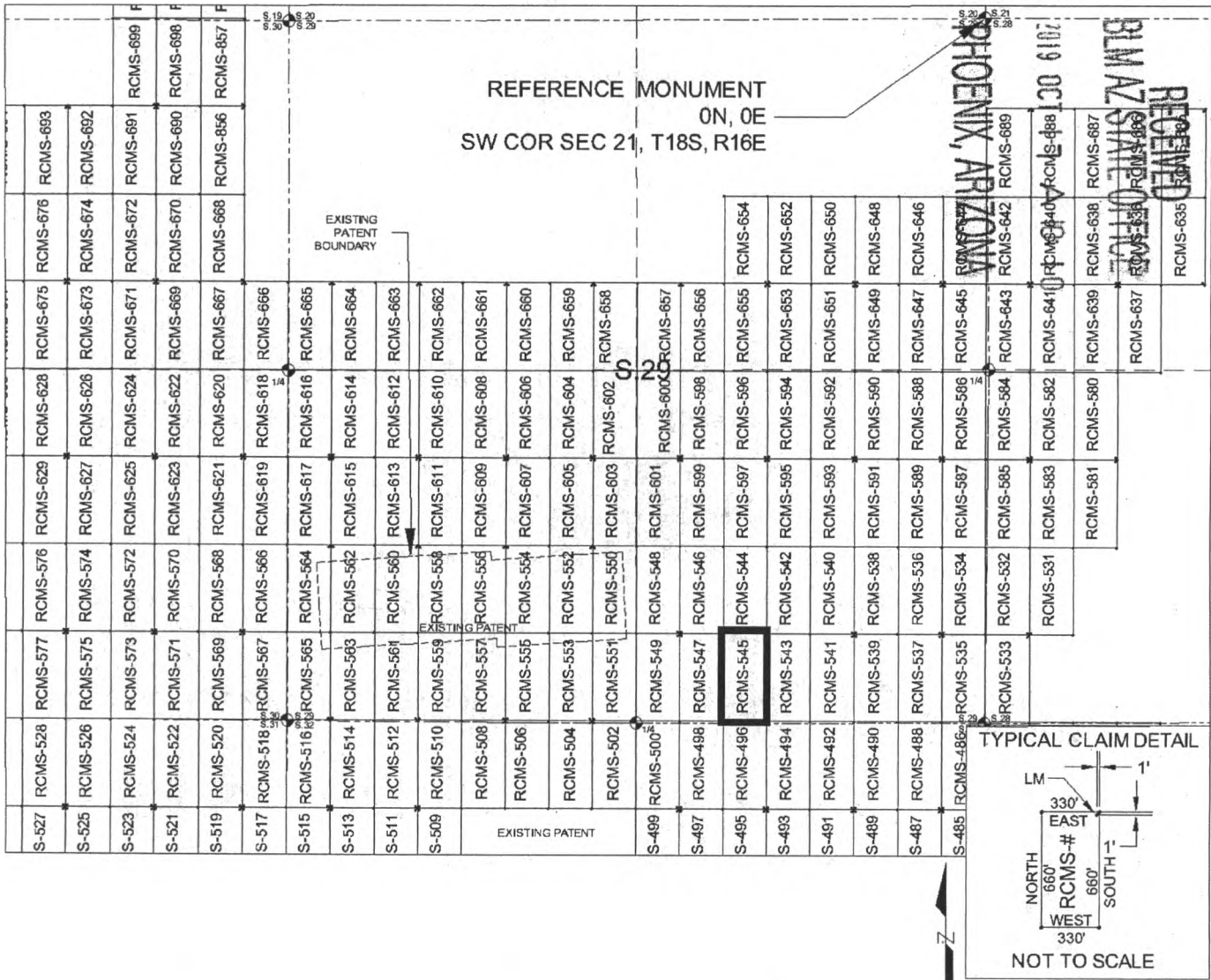
By: [Signature]
AGENT: Darling Geomatics

AMC457737

When Filed Return To:
 Rosemont Copper Company
 5255 East Williams Circle
 Suite 1065
 Tucson, Arizona 85711

MILL SITE MAP

Mill Site (x) Placer ()



SCALE 1" = 1320 ft.

1. The above map depicts the RCMS-545 mill site claim, which is located in Section(s) 29, Township 18 SOUTH, Range 16 EAST, Gila & Salt River Meridian, Pima County, Arizona.
2. The type of corner and location monuments used are as follows: 2"X2"X5' WOOD POSTS.
3. The NORTHEAST CORNER of the claim is located 4637 feet South and 1636 feet West from the Southwest Corner of Section 21, T18S, R16E, Gila & Salt River Meridian, Pima County, Arizona. The bearings of side lines are NORTH and SOUTH and the bearings of the end lines are EAST and WEST. Distances in feet between claim corners are 330 feet for end lines and 660 for side lines.

AN0457737

When Filed Return To:
Rosemont Copper Company
5255 East Williams Circle
Suite 1065
Tucson, Arizona 85711

LOCATION NOTICE FOR MILL SITE CLAIM

NOTICE IS HEREBY GIVEN that the RCMS-546 mill site claim
has been located by:

Rosemont Copper Company
5255 East Williams Circle
Suite 1065
Tucson, Arizona 85711

RECEIVED
BLM AZ STATE OFFICE
2019 OCT 17 A 10:10
PHOENIX, ARIZONA

BLM
Date
Stamp

The general course of this claim is SOUTH TO NORTH and it is situated in the Rosemont Mining District in Pima County, Arizona. This claim is 660 feet in length and 330 feet in width, comprising approximately 5 acres. This claim is marked by five monuments, one at each corner and one at the location monument of each claim.

The location monument on which this notice is posted is situated within:
Section 29, Township 18 SOUTH, Range 16 EAST, Gila & Salt River Meridian, Pima County, Arizona and this claim encompasses portions of the following quarter section(s): THE SE 1/4 OF SECTION 29, T18S, R16E, Gila & Salt River Meridian, Pima County, Arizona.

The location monument is set inside the SOUTHWEST corner of the claim, approximately 1 foot EAST of the WEST line of the claim and 1 foot NORTH of the SOUTH line of the claim.

The locality of this claim with reference to some natural object or permanent monument and additional information (if any) concerning its locality are as follows:

The SOUTHWEST CORNER of the claim is located 4637 feet South and 2296 feet West from the Southwest Corner of Section 21, T18S, R16E, Gila & Salt River Meridian, Pima County, Arizona.

The undersigned, as agent for and on behalf of the locator, claims the ground as described above and as set forth on the attached claim map. This mill site claim is not intended to encroach on any private fee property or federal land that is not open for location. This mill site claim has been located for the purpose of appropriating nonmineral land (if any) that may lie within the boundaries of the underlying lode claim(s). This mill site claim is not intended as an abandonment of the underlying lode claim(s).

DATED AND POSTED on the ground this 14 day of September, 2019.

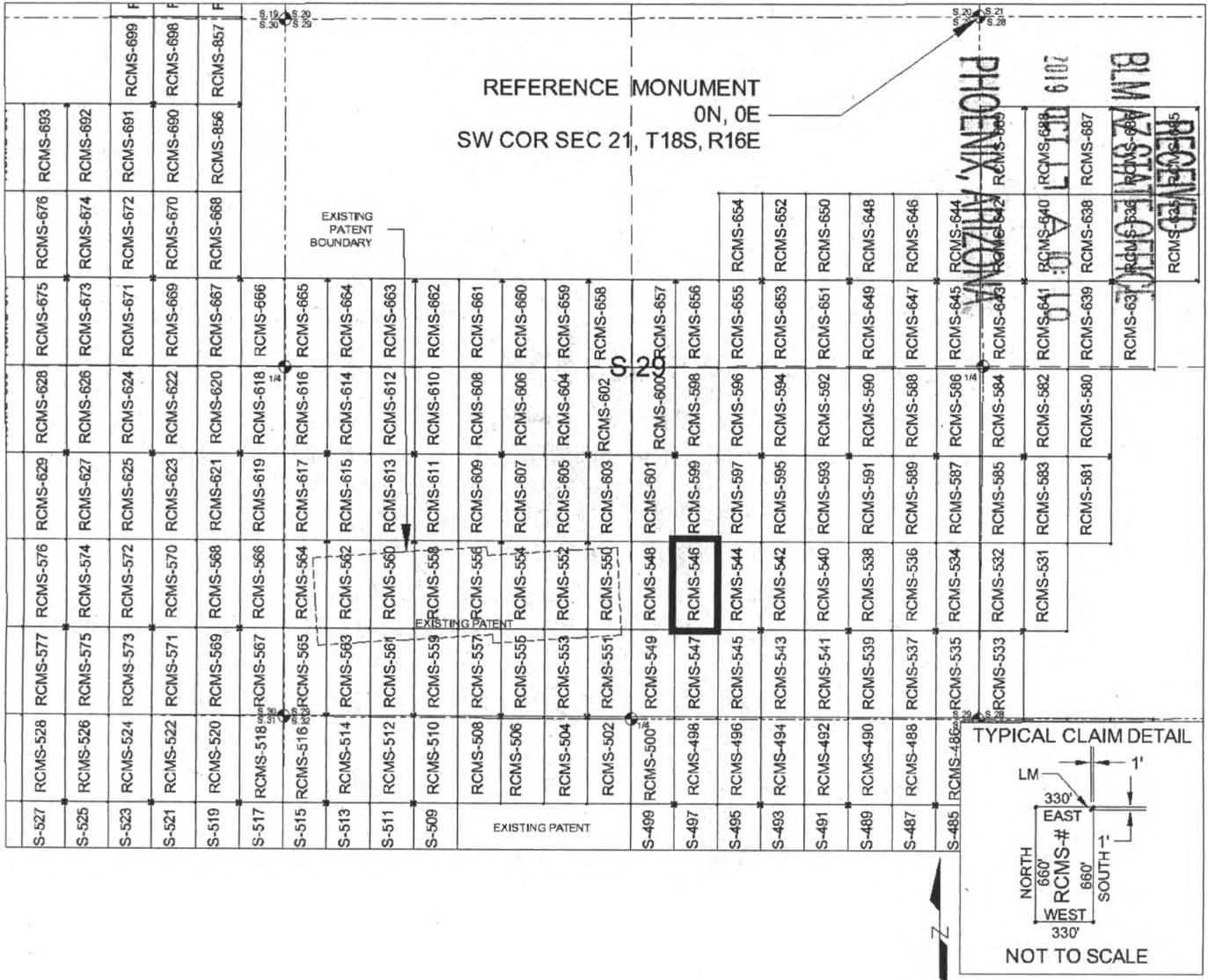
By: [Signature]
AGENT: Darling Geomatics

AMC457138

When Filed Return To:
 Rosemont Copper Company
 5255 East Williams Circle
 Suite 1065
 Tucson, Arizona 85711

MILL SITE MAP

Mill Site (x) Placer ()



SCALE 1" = 1320 ft.

1. The above map depicts the RCMS-546 mill site claim, which is located in Section(s) 29, Township 18 SOUTH, Range 16 EAST, Gila & Salt River Meridian, Pima County, Arizona.
2. The type of corner and location monuments used are as follows: 2"X2"X5' WOOD POSTS.
3. The SOUTHWEST CORNER of the claim is located 4637 feet South and 2296 feet West from the Southwest Corner of Section 21, T18S, R16E, Gila & Salt River Meridian, Pima County, Arizona. The bearings of side lines are NORTH and SOUTH and the bearings of the end lines are EAST and WEST. Distances in feet between claim corners are 330 feet for end lines and 660 for side lines.

AMC451738

When Filed Return To:
Rosemont Copper Company
5255 East Williams Circle
Suite 1065
Tucson, Arizona 85711

LOCATION NOTICE FOR MILL SITE CLAIM

NOTICE IS HEREBY GIVEN that the RCMS-547 mill site claim
has been located by:

Rosemont Copper Company
5255 East Williams Circle
Suite 1065
Tucson, Arizona 85711

RECEIVED
BLM AZ STATE OFFICE
2019 OCT 17 A 10:10
PHOENIX, ARIZONA

BLM
Date
Stamp

The general course of this claim is NORTH TO SOUTH and it is situated in the Rosemont Mining District in Pima County, Arizona. This claim is 660 feet in length and 330 feet in width, comprising approximately 5 acres. This claim is marked by five monuments, one at each corner and one at the location monument of each claim.

The location monument on which this notice is posted is situated within:

Section 29, Township 18 SOUTH, Range 16 EAST, Gila & Salt River Meridian, Pima County, Arizona and this claim encompasses portions of the following quarter section(s): THE SE 1/4 OF SECTION 29, T18S, R16E, Gila & Salt River Meridian, Pima County, Arizona.

The location monument is set inside the NORTHWEST corner of the claim, approximately 1 foot EAST of the WEST line of the claim and 1 foot SOUTH of the NORTH line of the claim.

The locality of this claim with reference to some natural object or permanent monument and additional information (if any) concerning its locality are as follows:

The NORTHWEST CORNER of the claim is located 4637 feet South and 2296 feet West from the Southwest Corner of Section 21, T18S, R16E, Gila & Salt River Meridian, Pima County, Arizona.

The undersigned, as agent for and on behalf of the locator, claims the ground as described above and as set forth on the attached claim map. This mill site claim is not intended to encroach on any private fee property or federal land that is not open for location. This mill site claim has been located for the purpose of appropriating nonmineral land (if any) that may lie within the boundaries of the underlying lode claim(s). This mill site claim is not intended as an abandonment of the underlying lode claim(s).

DATED AND POSTED on the ground this 14 day of September, 2019.

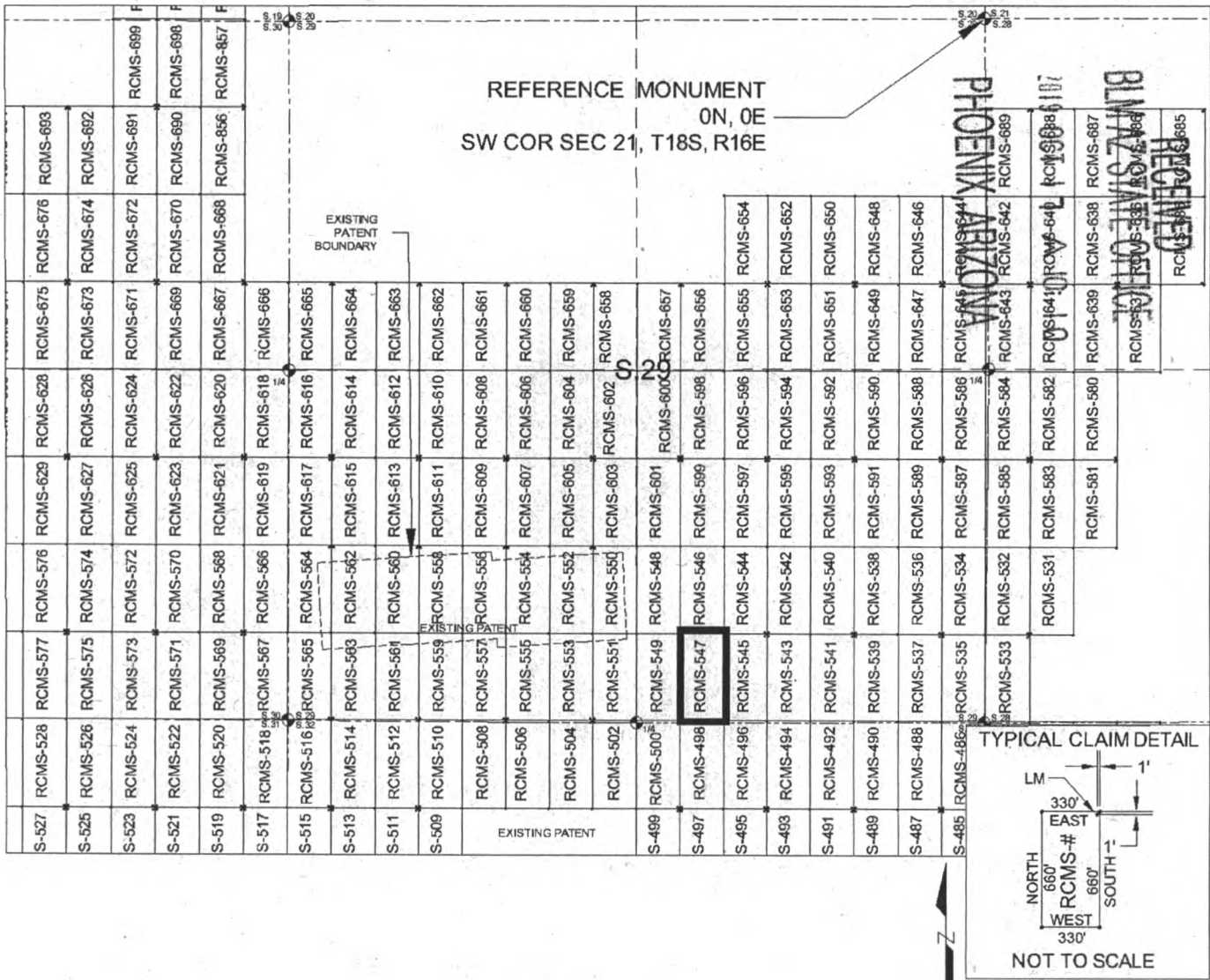
By: Jesús Trujillo
AGENT: Darling Geomatics

AMC 451139

When Filed Return To:
 Rosemont Copper Company
 5255 East Williams Circle
 Suite 1065
 Tucson, Arizona 85711

MILL SITE MAP

Mill Site (x) Placer ()



SCALE 1" = 1320 ft.

1. The above map depicts the RCMS-547 mill site claim, which is located in Section(s) 29, Township 18 SOUTH, Range 16 EAST, Gila & Salt River Meridian, Pima County, Arizona.
2. The type of corner and location monuments used are as follows: 2"X2"X5' WOOD POSTS.
3. The NORTHWEST CORNER of the claim is located 4637 feet South and 2296 feet West from the Southwest Corner of Section 21, T18S, R16E, Gila & Salt River Meridian, Pima County, Arizona. The bearings of side lines are NORTH and SOUTH and the bearings of the end lines are EAST and WEST. Distances in feet between claim corners are 330 feet for end lines and 660 for side lines.

AMC457739

When Filed Return To:
Rosemont Copper Company
5255 East Williams Circle
Suite 1065
Tucson, Arizona 85711

LOCATION NOTICE FOR MILL SITE CLAIM

NOTICE IS HEREBY GIVEN that the RCMS-548 mill site claim
has been located by:

Rosemont Copper Company
5255 East Williams Circle
Suite 1065
Tucson, Arizona 85711

RECEIVED
BLM AZ STATE OFFICE
2019 OCT 17 A 10:10
PHOENIX, ARIZONA
BLM
Date
Stamp

The general course of this claim is SOUTH TO NORTH and it is situated in the Rosemont Mining District in Pima County, Arizona. This claim is 660 feet in length and 330 feet in width, comprising approximately 5 acres. This claim is marked by five monuments, one at each corner and one at the location monument of each claim.

The location monument on which this notice is posted is situated within:
Section 29, Township 18 SOUTH, Range 16 EAST, Gila & Salt River Meridian, Pima County, Arizona and this claim encompasses portions of the following quarter section(s): THE SE 1/4 OF SECTION 29, T18S, R16E, Gila & Salt River Meridian, Pima County, Arizona.

The location monument is set inside the SOUTHEAST corner of the claim, approximately 1 foot WEST of the EAST line of the claim and 1 foot NORTH of the SOUTH line of the claim.

The locality of this claim with reference to some natural object or permanent monument and additional information (if any) concerning its locality are as follows:

The SOUTHEAST CORNER of the claim is located 4637 feet South and 2296 feet West from the Southwest Corner of Section 21, T18S, R16E, Gila & Salt River Meridian, Pima County, Arizona.

The undersigned, as agent for and on behalf of the locator, claims the ground as described above and as set forth on the attached claim map. This mill site claim is not intended to encroach on any private fee property or federal land that is not open for location. This mill site claim has been located for the purpose of appropriating nonmineral land (if any) that may lie within the boundaries of the underlying lode claim(s). This mill site claim is not intended as an abandonment of the underlying lode claim(s).

DATED AND POSTED on the ground this 14 day of September, 2019.

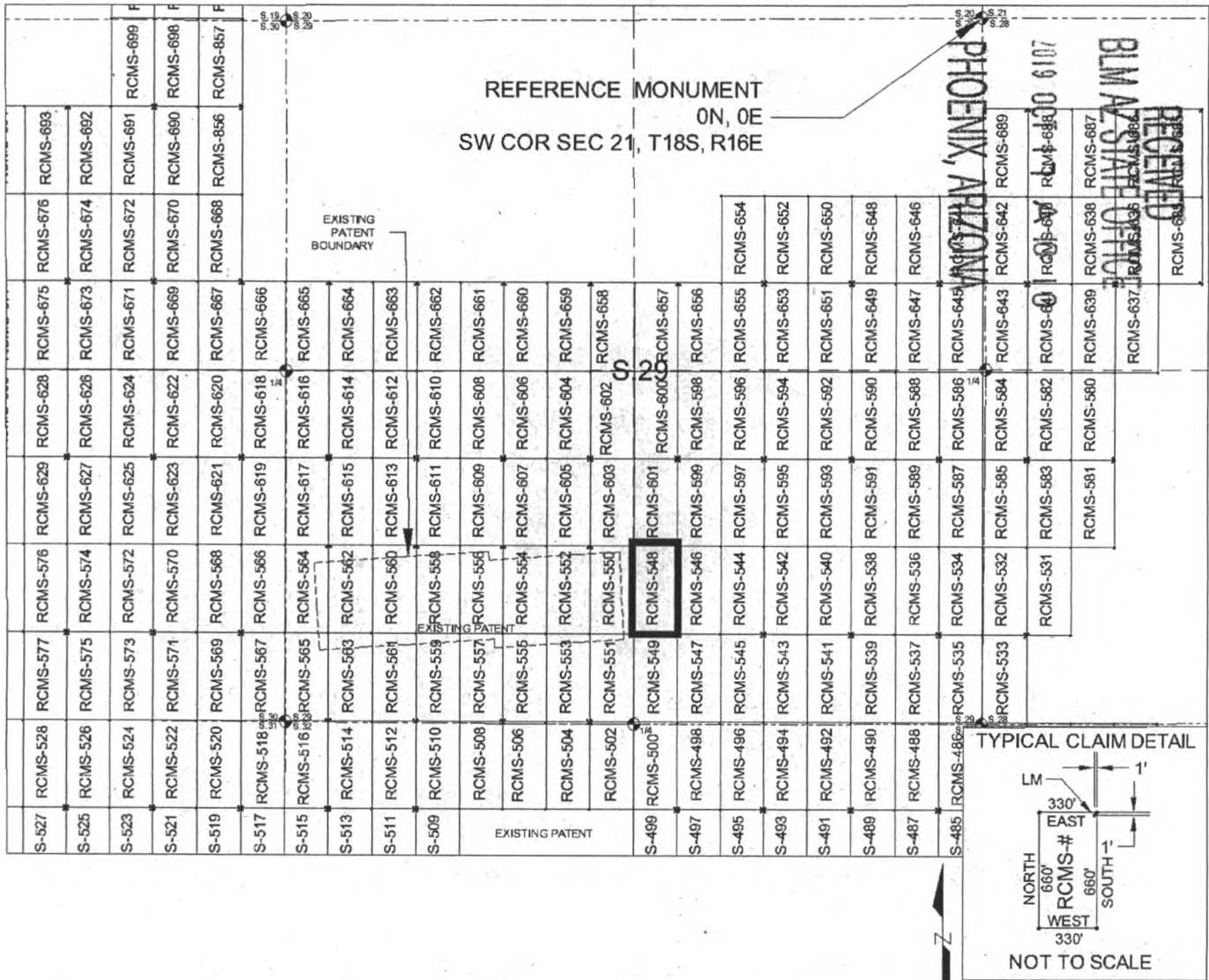
By: James Trujillo
AGENT: Darling Geomatics

AMC457740

When Filed Return To:
 Rosemont Copper Company
 5255 East Williams Circle
 Suite 1065
 Tucson, Arizona 85711

MILL SITE MAP

Mill Site (x) Placer ()



SCALE 1" = 1320 ft.

1. The above map depicts the RCMS-548 mill site claim, which is located in Section(s) 29, Township 18 SOUTH, Range 16 EAST, Gila & Salt River Meridian, Pima County, Arizona.
2. The type of corner and location monuments used are as follows: 2"X2"X5' WOOD POSTS.
3. The SOUTHEAST CORNER of the claim is located 4637 feet South and 2296 feet West from the Southwest Corner of Section 21, T18S, R16E, Gila & Salt River Meridian, Pima County, Arizona. The bearings of side lines are NORTH and SOUTH and the bearings of the end lines are EAST and WEST. Distances in feet between claim corners are 330 feet for end lines and 660 for side lines.


AMC 457740

When Filed Return To:
Rosemont Copper Company
5255 East Williams Circle
Suite 1065
Tucson, Arizona 85711

LOCATION NOTICE FOR MILL SITE CLAIM

NOTICE IS HEREBY GIVEN that the RCMS-549 mill site claim
has been located by:

Rosemont Copper Company
5255 East Williams Circle
Suite 1065
Tucson, Arizona 85711



The general course of this claim is NORTH TO SOUTH and it is situated in the Rosemont Mining District in Pima County, Arizona. This claim is 660 feet in length and 330 feet in width, comprising approximately 5 acres. This claim is marked by five monuments, one at each corner and one at the location monument of each claim.

The location monument on which this notice is posted is situated within:

Section 29, Township 18 SOUTH, Range 16 EAST, Gila & Salt River Meridian, Pima County, Arizona and this claim encompasses portions of the following quarter section(s): THE SE 1/4 OF SECTION 29, T18S, R16E, Gila & Salt River Meridian, Pima County, Arizona.

The location monument is set inside the NORTHEAST corner of the claim, approximately 1 foot WEST of the EAST line of the claim and 1 foot SOUTH of the NORTH line of the claim.

The locality of this claim with reference to some natural object or permanent monument and additional information (if any) concerning its locality are as follows:

The NORTHEAST CORNER of the claim is located 4637 feet South and 2296 feet West from the Southwest Corner of Section 21, T18S, R16E, Gila & Salt River Meridian, Pima County, Arizona.

The undersigned, as agent for and on behalf of the locator, claims the ground as described above and as set forth on the attached claim map. This mill site claim is not intended to encroach on any private fee property or federal land that is not open for location. This mill site claim has been located for the purpose of appropriating nonmineral land (if any) that may lie within the boundaries of the underlying lode claim(s). This mill site claim is not intended as an abandonment of the underlying lode claim(s).

DATED AND POSTED on the ground this 14 day of September, 2019.

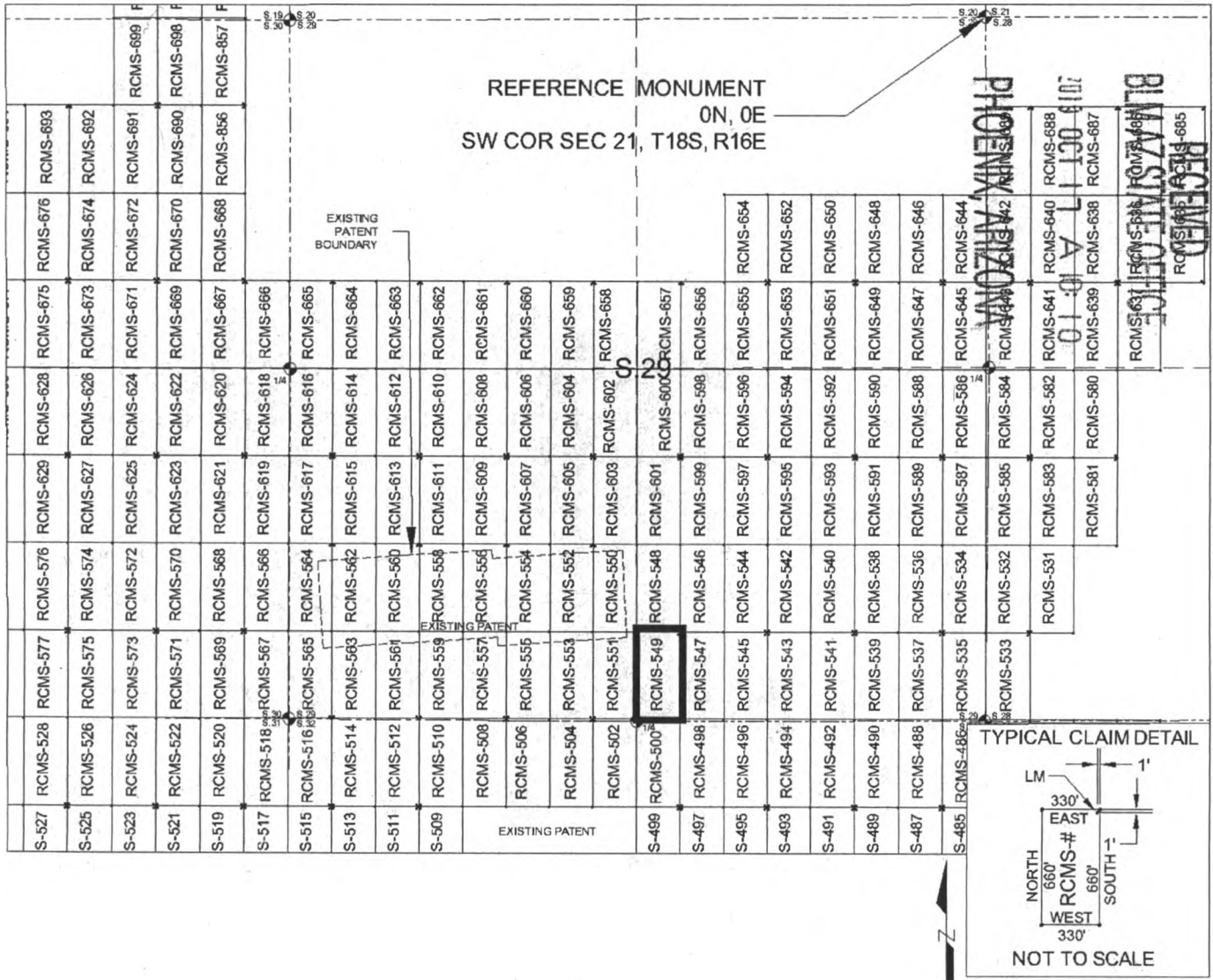
By: [Signature]
AGENT: Darling Geomatics

AMC 457741

When Filed Return To:
 Rosemont Copper Company
 5255 East Williams Circle
 Suite 1065
 Tucson, Arizona 85711

MILL SITE MAP

Mill Site (x) Placer ()



1. The above map depicts the RCMS-549 mill site claim, which is located in Section(s) 29, Township 18 SOUTH, Range 16 EAST, Gila & Salt River Meridian, Pima County, Arizona.
2. The type of corner and location monuments used are as follows: 2"X2"X5' WOOD POSTS.
3. The NORTHEAST CORNER of the claim is located 4637 feet South and 2296 feet West from the Southwest Corner of Section 21, T18S, R16E, Gila & Salt River Meridian, Pima County, Arizona. The bearings of side lines are NORTH and SOUTH and the bearings of the end lines are EAST and WEST. Distances in feet between claim corners are 330 feet for end lines and 660 for side lines.


AMC 457741

When Filed Return To:
Rosemont Copper Company
5255 East Williams Circle
Suite 1065
Tucson, Arizona 85711

LOCATION NOTICE FOR MILL SITE CLAIM

NOTICE IS HEREBY GIVEN that the RCMS-550 mill site claim
has been located by:

Rosemont Copper Company
5255 East Williams Circle
Suite 1065
Tucson, Arizona 85711



The general course of this claim is NORTH TO SOUTH and it is situated in the Rosemont Mining District in Pima County, Arizona. This claim is 660 feet in length and 330 feet in width, comprising approximately 5 acres. This claim is marked by five monuments, one at each corner and one at the location monument of each claim.

The location monument on which this notice is posted is situated within:

Section 29, Township 18 SOUTH, Range 16 EAST, Gila & Salt River Meridian, Pima County, Arizona and this claim encompasses portions of the following quarter section(s): THE SE 1/4 OF SECTION 29 & THE SW 1/4 OF SECTION 29, T18S, R16E, Gila & Salt River Meridian, Pima County, Arizona.

The location monument is set inside the NORTHWEST corner of the claim, approximately 1 foot EAST of the WEST line of the claim and 1 foot SOUTH of the NORTH line of the claim.

The locality of this claim with reference to some natural object or permanent monument and additional information (if any) concerning its locality are as follows:

The NORTHWEST CORNER of the claim is located 3977 feet South and 2956 feet West from the Southwest Corner of Section 21, T18S, R16E, Gila & Salt River Meridian, Pima County, Arizona.

The undersigned, as agent for and on behalf of the locator, claims the ground as described above and as set forth on the attached claim map. This mill site claim is not intended to encroach on any private fee property or federal land that is not open for location. This mill site claim has been located for the purpose of appropriating nonmineral land (if any) that may lie within the boundaries of the underlying lode claim(s). This mill site claim is not intended as an abandonment of the underlying lode claim(s).

DATED AND POSTED on the ground this 3 day of October, 2019.

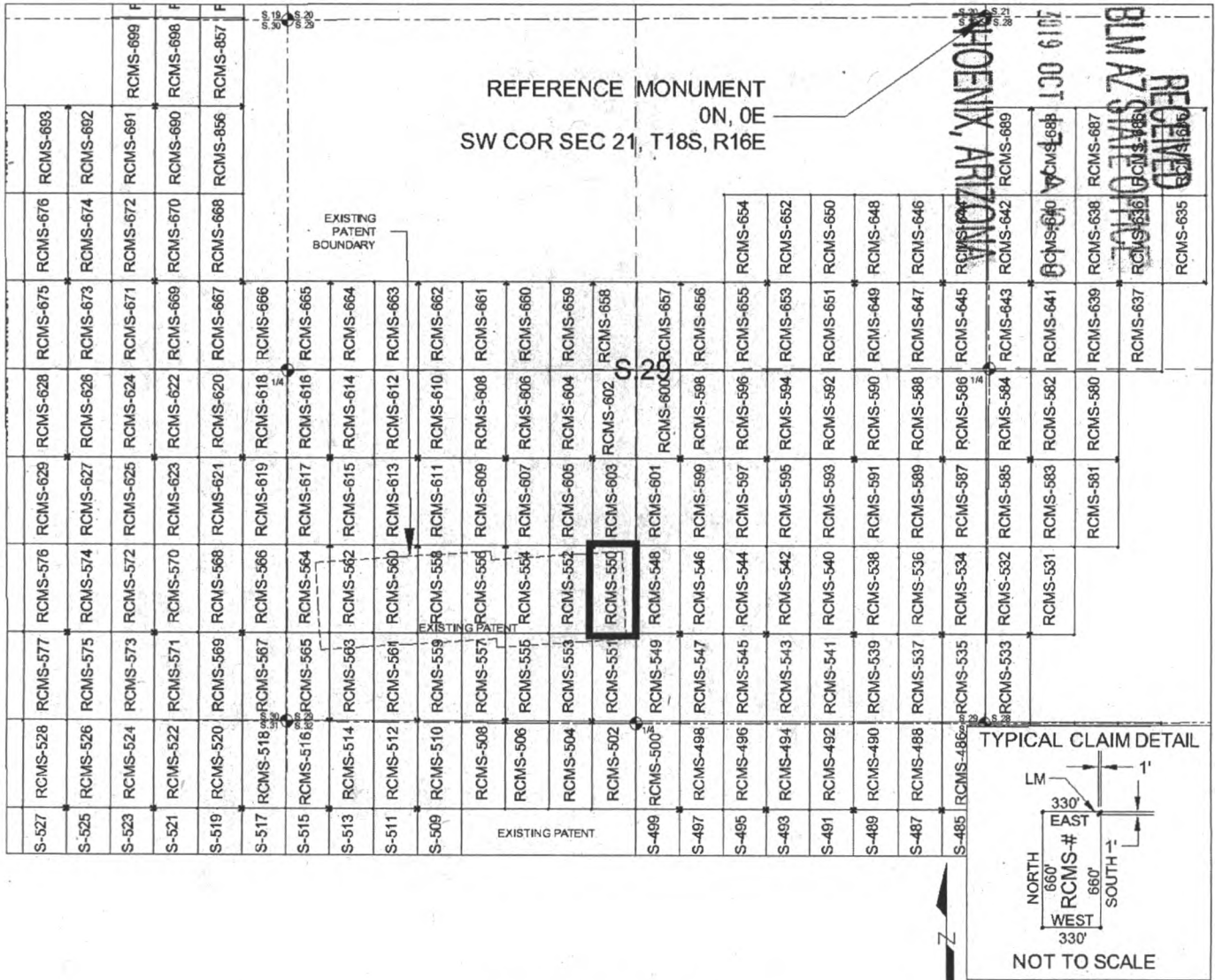
By: Josue Trujillo
AGENT: Darling Geomatics

AMC457742

When Filed Return To:
 Rosemont Copper Company
 5255 East Williams Circle
 Suite 1065
 Tucson, Arizona 85711

MILL SITE MAP

Mill Site (x) Placer ()



SCALE 1" = 1320 ft.

AMC457742


1. The above map depicts the RCMS-550 mill site claim, which is located in Section(s) 29, Township 18 SOUTH, Range 16 EAST, Gila & Salt River Meridian, Pima County, Arizona.
2. The type of corner and location monuments used are as follows: 2"X2"X5' WOOD POSTS.
3. The NORTHWEST CORNER of the claim is located 3977 feet South and 2956 feet West from the Southwest Corner of Section 21, T18S, R16E, Gila & Salt River Meridian, Pima County, Arizona. The bearings of side lines are NORTH and SOUTH and the bearings of the end lines are EAST and WEST. Distances in feet between claim corners are 330 feet for end lines and 660 for side lines.

When Filed Return To:
Rosemont Copper Company
5255 East Williams Circle
Suite 1065
Tucson, Arizona 85711

LOCATION NOTICE FOR MILL SITE CLAIM

NOTICE IS HEREBY GIVEN that the RCMS-551 mill site claim
has been located by:

Rosemont Copper Company
5255 East Williams Circle
Suite 1065
Tucson, Arizona 85711



The general course of this claim is SOUTH TO NORTH and it is situated in the Rosemont Mining District in Pima County, Arizona. This claim is 660 feet in length and 330 feet in width, comprising approximately 5 acres. This claim is marked by five monuments, one at each corner and one at the location monument of each claim.

The location monument on which this notice is posted is situated within:

Section 29, Township 18 SOUTH, Range 16 EAST, Gila & Salt River Meridian, Pima County, Arizona and this claim encompasses portions of the following quarter section(s): THE SE 1/4 OF SECTION 29 & THE SW 1/4 OF SECTION 29, T18S, R16E, Gila & Salt River Meridian, Pima County, Arizona.

The location monument is set inside the SOUTHWEST corner of the claim, approximately 1 foot EAST of the WEST line of the claim and 1 foot NORTH of the SOUTH line of the claim.

The locality of this claim with reference to some natural object or permanent monument and additional information (if any) concerning its locality are as follows:

The SOUTHWEST CORNER of the claim is located 5297 feet South and 2956 feet West from the Southwest Corner of Section 21, T18S, R16E, Gila & Salt River Meridian, Pima County, Arizona.

The undersigned, as agent for and on behalf of the locator, claims the ground as described above and as set forth on the attached claim map. This mill site claim is not intended to encroach on any private fee property or federal land that is not open for location. This mill site claim has been located for the purpose of appropriating nonmineral land (if any) that may lie within the boundaries of the underlying lode claim(s). This mill site claim is not intended as an abandonment of the underlying lode claim(s).

DATED AND POSTED on the ground this 3rd day of October, 2019.

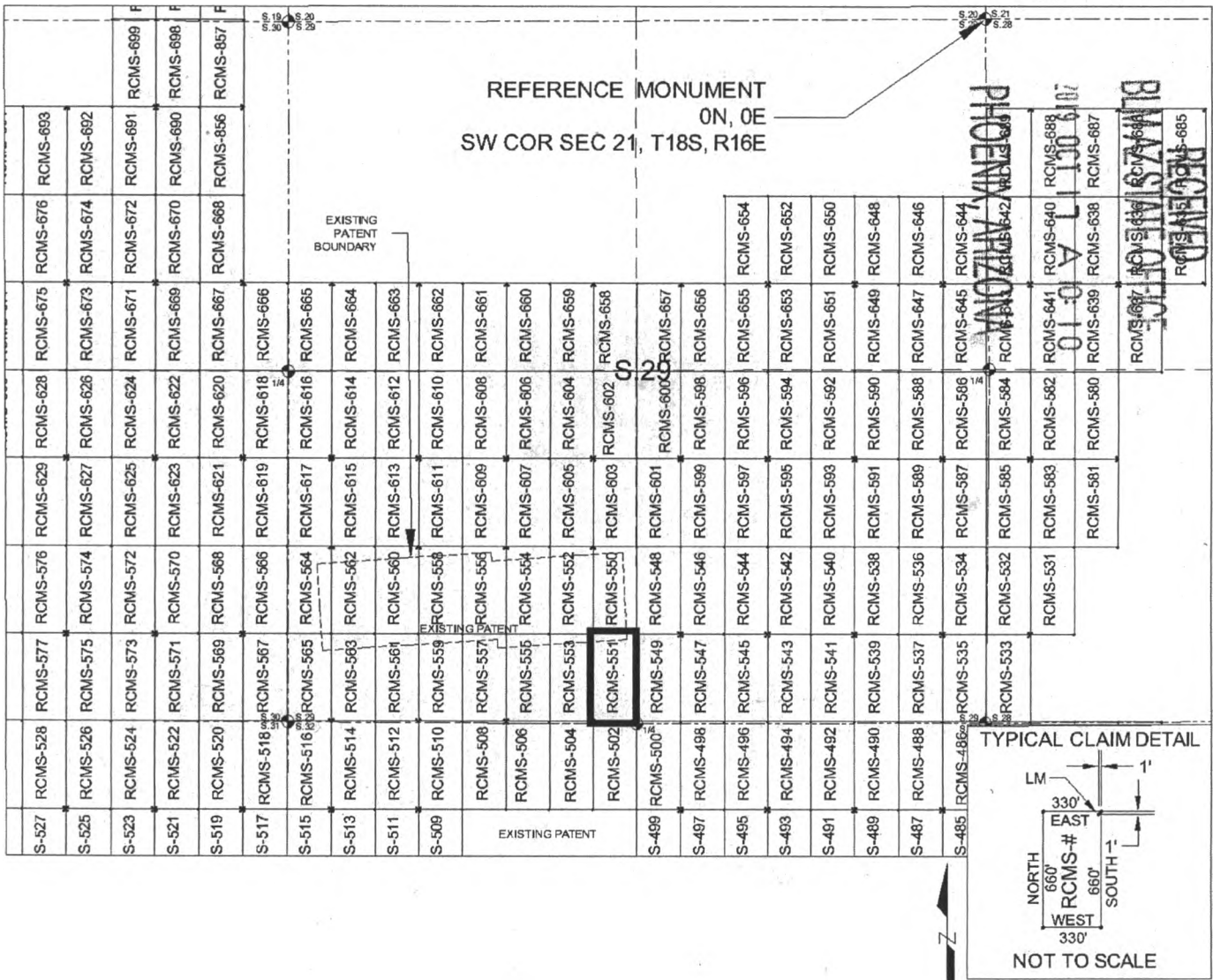
By: Richard D. Paulin
AGENT: Darling Geomatics

AMC457743

When Filed Return To:
 Rosemont Copper Company
 5255 East Williams Circle
 Suite 1065
 Tucson, Arizona 85711

MILL SITE MAP

Mill Site (x) Placer ()



SCALE 1" = 1320 ft.

1. The above map depicts the RCMS-551 mill site claim, which is located in Section(s) 29, Township 18 SOUTH, Range 16 EAST, Gila & Salt River Meridian, Pima County, Arizona.
2. The type of corner and location monuments used are as follows: 2"X2"X5' WOOD POSTS.
3. The SOUTHWEST CORNER of the claim is located 5297 feet South and 2956 feet West from the Southwest Corner of Section 21, T18S, R16E, Gila & Salt River Meridian, Pima County, Arizona. The bearings of side lines are NORTH and SOUTH and the bearings of the end lines are EAST and WEST. Distances in feet between claim corners are 330 feet for end lines and 660 for side lines.

AMC457743

When Filed Return To:
Rosemont Copper Company
5255 East Williams Circle
Suite 1065
Tucson, Arizona 85711

LOCATION NOTICE FOR MILL SITE CLAIM

NOTICE IS HEREBY GIVEN that the RCMS-552 mill site claim
has been located by:

Rosemont Copper Company
5255 East Williams Circle
Suite 1065
Tucson, Arizona 85711

BLM Date Stamp	RECEIVED BLM AZ STATE OFFICE 2019 OCT 17 A 10:11 PHOENIX, ARIZONA
----------------------	--

The general course of this claim is NORTH TO SOUTH and it is situated in the Rosemont Mining District in Pima County, Arizona. This claim is 660 feet in length and 330 feet in width, comprising approximately 5 acres. This claim is marked by five monuments, one at each corner and one at the location monument of each claim.

The location monument on which this notice is posted is situated within:

Section 29, Township 18 SOUTH, Range 16 EAST, Gila & Salt River Meridian, Pima County, Arizona and this claim encompasses portions of the following quarter section(s): THE SW 1/4 OF SECTION 29, T18S, R16E, Gila & Salt River Meridian, Pima County, Arizona.

The location monument is set inside the NORTHEAST corner of the claim, approximately 1 foot WEST of the EAST line of the claim and 1 foot SOUTH of the NORTH line of the claim.

The locality of this claim with reference to some natural object or permanent monument and additional information (if any) concerning its locality are as follows:

The NORTHEAST CORNER of the claim is located 3977 feet South and 2956 feet West from the Southwest Corner of Section 21, T18S, R16E, Gila & Salt River Meridian, Pima County, Arizona.

The undersigned, as agent for and on behalf of the locator, claims the ground as described above and as set forth on the attached claim map. This mill site claim is not intended to encroach on any private fee property or federal land that is not open for location. This mill site claim has been located for the purpose of appropriating nonmineral land (if any) that may lie within the boundaries of the underlying lode claim(s). This mill site claim is not intended as an abandonment of the underlying lode claim(s).

DATED AND POSTED on the ground this 3 day of October, 2019.

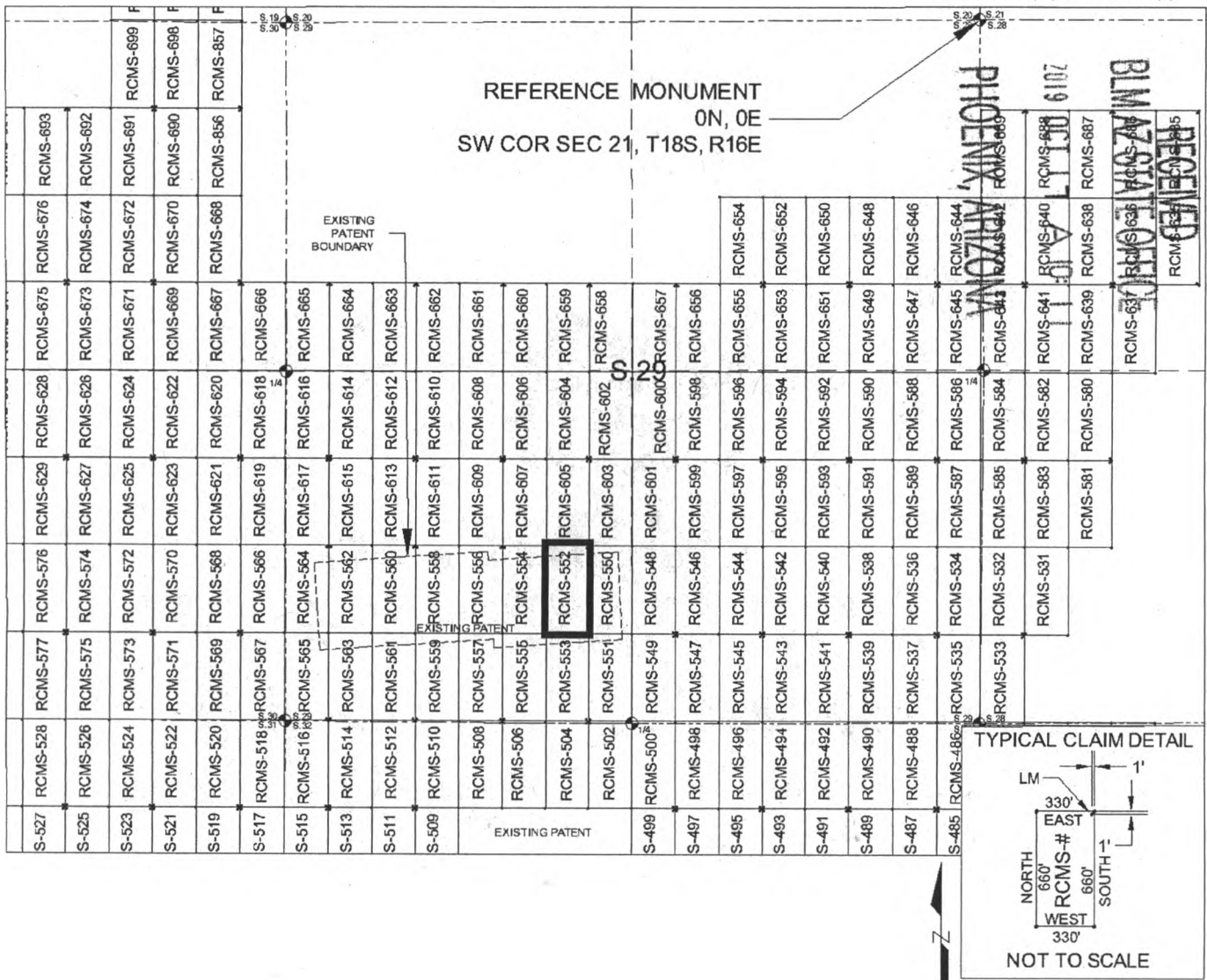
By: Joseph Tain
AGENT: Darling Geomatics

AMC457744

When Filed Return To:
 Rosemont Copper Company
 5255 East Williams Circle
 Suite 1065
 Tucson, Arizona 85711

MILL SITE MAP

Mill Site (x) Placer ()



1. The above map depicts the RCMS-552 mill site claim, which is located in Section(s) 29, Township 18 SOUTH, Range 16 EAST, Gila & Salt River Meridian, Pima County, Arizona.
2. The type of corner and location monuments used are as follows: 2"X2"X5' WOOD POSTS.
3. The NORTHEAST CORNER of the claim is located 3977 feet South and 2956 feet West from the Southwest Corner of Section 21, T18S, R16E, Gila & Salt River Meridian, Pima County, Arizona. The bearings of side lines are NORTH and SOUTH and the bearings of the end lines are EAST and WEST. Distances in feet between claim corners are 330 feet for end lines and 660 for side lines.


AMC457744

When Filed Return To:
Rosemont Copper Company
5255 East Williams Circle
Suite 1065
Tucson, Arizona 85711

LOCATION NOTICE FOR MILL SITE CLAIM

NOTICE IS HEREBY GIVEN that the RCMS-553 mill site claim
has been located by:

Rosemont Copper Company
5255 East Williams Circle
Suite 1065
Tucson, Arizona 85711



The general course of this claim is SOUTH TO NORTH and it is situated in the Rosemont Mining District in Pima County, Arizona. This claim is 660 feet in length and 330 feet in width, comprising approximately 5 acres. This claim is marked by five monuments, one at each corner and one at the location monument of each claim.

The location monument on which this notice is posted is situated within:

Section 29, Township 18 SOUTH, Range 16 EAST, Gila & Salt River Meridian, Pima County, Arizona and this claim encompasses portions of the following quarter section(s): THE SW 1/4 OF SECTION 29, T18S, R16E, Gila & Salt River Meridian, Pima County, Arizona.

The location monument is set inside the SOUTHEAST corner of the claim, approximately 1 foot WEST of the EAST line of the claim and 1 foot NORTH of the SOUTH line of the claim.

The locality of this claim with reference to some natural object or permanent monument and additional information (if any) concerning its locality are as follows:

The SOUTHEAST CORNER of the claim is located 5297 feet South and 2956 feet West from the Southwest Corner of Section 21, T18S, R16E, Gila & Salt River Meridian, Pima County, Arizona.

The undersigned, as agent for and on behalf of the locator, claims the ground as described above and as set forth on the attached claim map. This mill site claim is not intended to encroach on any private fee property or federal land that is not open for location. This mill site claim has been located for the purpose of appropriating nonmineral land (if any) that may lie within the boundaries of the underlying lode claim(s). This mill site claim is not intended as an abandonment of the underlying lode claim(s).

DATED AND POSTED on the ground this 3rd day of October, 2019.

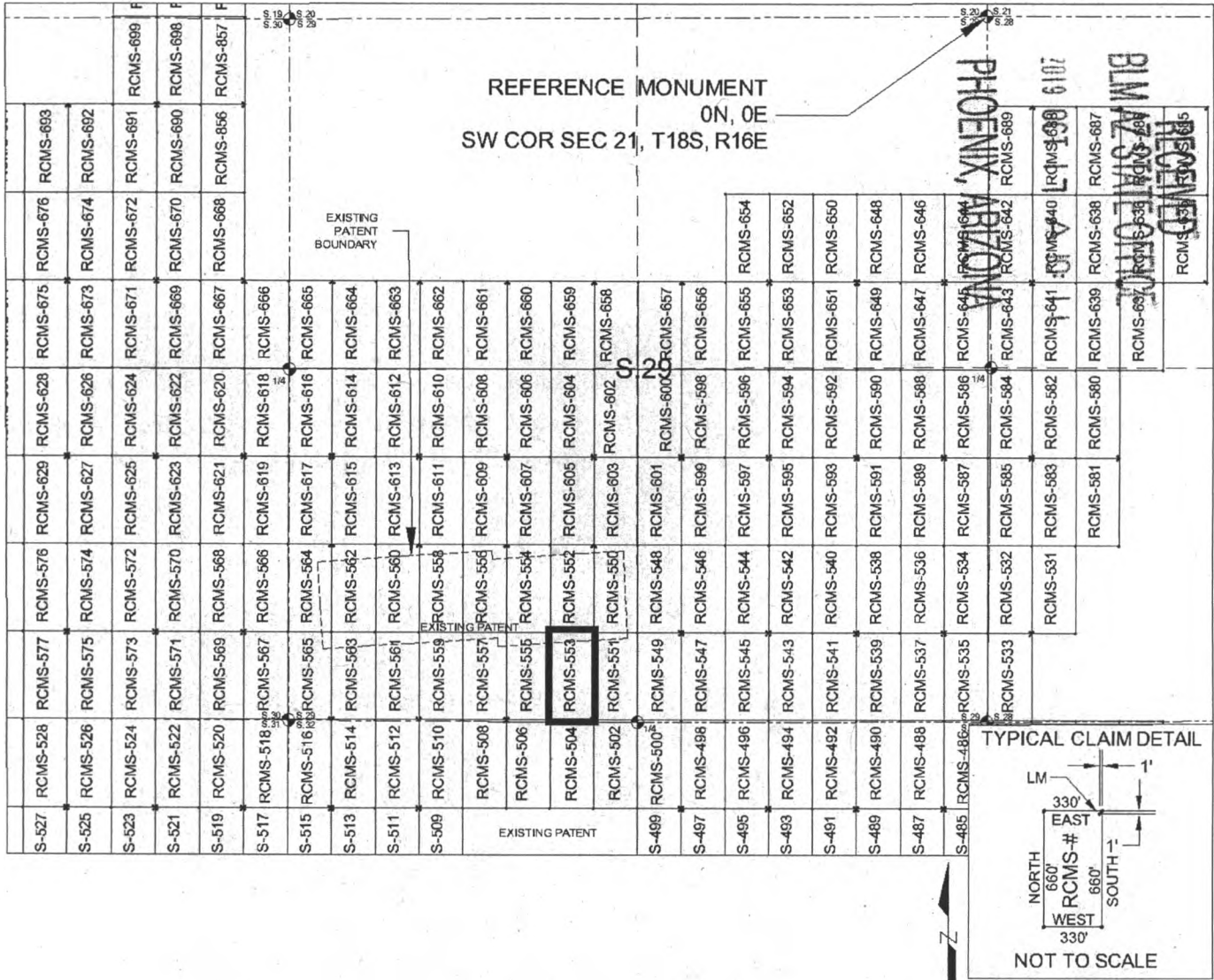
By: [Signature]
AGENT: Darling Geomatics

AMC 457745

When Filed Return To:
 Rosemont Copper Company
 5255 East Williams Circle
 Suite 1065
 Tucson, Arizona 85711

MILL SITE MAP

Mill Site (x) Placer ()



SCALE 1" = 1320 ft.

1. The above map depicts the RCMS-553 mill site claim, which is located in Section(s) 29, Township 18 SOUTH, Range 16 EAST, Gila & Salt River Meridian, Pima County, Arizona.
2. The type of corner and location monuments used are as follows: 2"X2"X5' WOOD POSTS.
3. The SOUTHEAST CORNER of the claim is located 5297 feet South and 2956 feet West from the Southwest Corner of Section 21, T18S, R16E, Gila & Salt River Meridian, Pima County, Arizona. The bearings of side lines are NORTH and SOUTH and the bearings of the end lines are EAST and WEST. Distances in feet between claim corners are 330 feet for end lines and 660 for side lines.

AMC457745

When Filed Return To:
Rosemont Copper Company
5255 East Williams Circle
Suite 1065
Tucson, Arizona 85711

LOCATION NOTICE FOR MILL SITE CLAIM

NOTICE IS HEREBY GIVEN that the RCMS-554 mill site claim has been located by:

Rosemont Copper Company
5255 East Williams Circle
Suite 1065
Tucson, Arizona 85711

RECEIVED
BLM AZ STATE OFFICE
2019 OCT 17 A 10:11
PHOENIX, ARIZONA

BLM
Date
Stamp

The general course of this claim is NORTH TO SOUTH and it is situated in the Rosemont Mining District in Pima County, Arizona. This claim is 660 feet in length and 330 feet in width, comprising approximately 5 acres. This claim is marked by five monuments, one at each corner and one at the location monument of each claim.

The location monument on which this notice is posted is situated within:

Section 29, Township 18 SOUTH, Range 16 EAST, Gila & Salt River Meridian, Pima County, Arizona and this claim encompasses portions of the following quarter section(s): THE SW 1/4 OF SECTION 29, T18S, R16E, Gila & Salt River Meridian, Pima County, Arizona.

The location monument is set inside the NORTHWEST corner of the claim, approximately 1 foot EAST of the WEST line of the claim and 1 foot SOUTH of the NORTH line of the claim.

The locality of this claim with reference to some natural object or permanent monument and additional information (if any) concerning its locality are as follows:

The NORTHWEST CORNER of the claim is located 3977 feet South and 3616 feet West from the Southwest Corner of Section 21, T18S, R16E, Gila & Salt River Meridian, Pima County, Arizona.

The undersigned, as agent for and on behalf of the locator, claims the ground as described above and as set forth on the attached claim map. This mill site claim is not intended to encroach on any private fee property or federal land that is not open for location. This mill site claim has been located for the purpose of appropriating nonmineral land (if any) that may lie within the boundaries of the underlying lode claim(s). This mill site claim is not intended as an abandonment of the underlying lode claim(s).

DATED AND POSTED on the ground this 3 day of October, 2019.

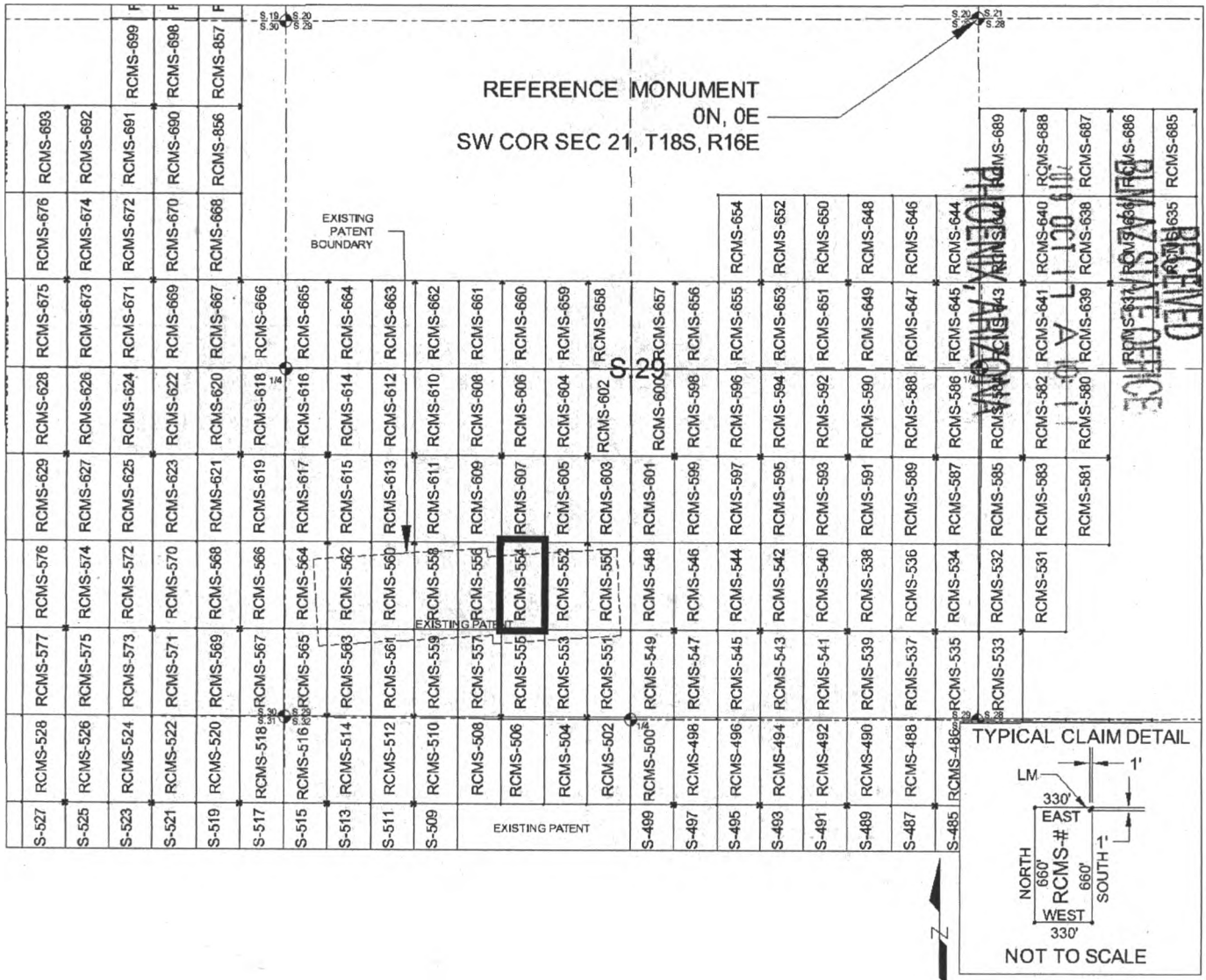
By: [Signature]
AGENT: Darling Geomatics

AMC457746

When Filed Return To:
 Rosemont Copper Company
 5255 East Williams Circle
 Suite 1065
 Tucson, Arizona 85711

MILL SITE MAP

Mill Site (x) Placer ()



SCALE 1" = 1320 ft.

1. The above map depicts the RCMS-554 mill site claim, which is located in Section(s) 29, Township 18 SOUTH, Range 16 EAST, Gila & Salt River Meridian, Pima County, Arizona.
2. The type of corner and location monuments used are as follows: 2"X2"X5' WOOD POSTS.
3. The NORTHWEST CORNER of the claim is located 3977 feet South and 3616 feet West from the Southwest Corner of Section 21, T18S, R16E, Gila & Salt River Meridian, Pima County, Arizona. The bearings of side lines are NORTH and SOUTH and the bearings of the end lines are EAST and WEST. Distances in feet between claim corners are 330 feet for end lines and 660 for side lines.


AMC 457146

When Filed Return To:
Rosemont Copper Company
5255 East Williams Circle
Suite 1065
Tucson, Arizona 85711

LOCATION NOTICE FOR MILL SITE CLAIM

NOTICE IS HEREBY GIVEN that the RCMS-555 mill site claim
has been located by:

Rosemont Copper Company
5255 East Williams Circle
Suite 1065
Tucson, Arizona 85711



The general course of this claim is SOUTH TO NORTH and it is situated in the Rosemont Mining District in Pima County, Arizona. This claim is 660 feet in length and 330 feet in width, comprising approximately 5 acres. This claim is marked by five monuments, one at each corner and one at the location monument of each claim.

The location monument on which this notice is posted is situated within:

Section 29, Township 18 SOUTH, Range 16 EAST, Gila & Salt River Meridian, Pima County, Arizona and this claim encompasses portions of the following quarter section(s): THE SW 1/4 OF SECTION 29, T18S, R16E, Gila & Salt River Meridian, Pima County, Arizona.

The location monument is set inside the SOUTHWEST corner of the claim, approximately 1 foot EAST of the WEST line of the claim and 1 foot NORTH of the SOUTH line of the claim.

The locality of this claim with reference to some natural object or permanent monument and additional information (if any) concerning its locality are as follows:

The SOUTHWEST CORNER of the claim is located 5297 feet South and 3616 feet West from the Southwest Corner of Section 21, T18S, R16E, Gila & Salt River Meridian, Pima County, Arizona.

The undersigned, as agent for and on behalf of the locator, claims the ground as described above and as set forth on the attached claim map. This mill site claim is not intended to encroach on any private fee property or federal land that is not open for location. This mill site claim has been located for the purpose of appropriating nonmineral land (if any) that may lie within the boundaries of the underlying lode claim(s). This mill site claim is not intended as an abandonment of the underlying lode claim(s).

DATED AND POSTED on the ground this 3rd day of October, 2019.

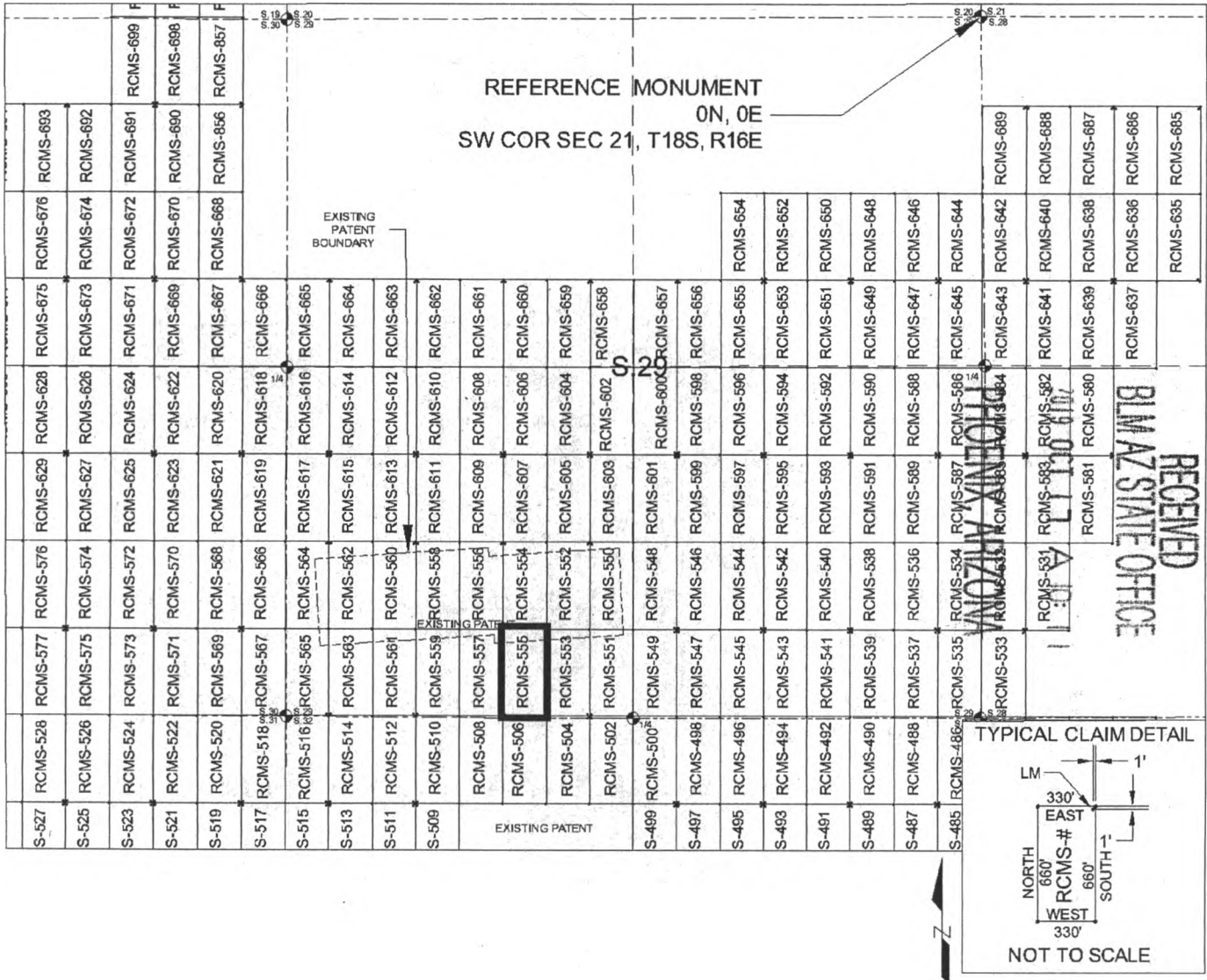
By: [Signature]
AGENT: Darling Geomatics

AMC457747

When Filed Return To:
 Rosemont Copper Company
 5255 East Williams Circle
 Suite 1065
 Tucson, Arizona 85711

MILL SITE MAP

Mill Site (x) Placer ()



SCALE 1" = 1320 ft.

1. The above map depicts the RCMS-555 mill site claim, which is located in Section(s) 29, Township 18 SOUTH, Range 16 EAST, Gila & Salt River Meridian, Pima County, Arizona.
2. The type of corner and location monuments used are as follows: 2"X2"X5' WOOD POSTS.
3. The SOUTHWEST CORNER of the claim is located 5297 feet South and 3616 feet West from the Southwest Corner of Section 21, T18S, R16E, Gila & Salt River Meridian, Pima County, Arizona. The bearings of side lines are NORTH and SOUTH and the bearings of the end lines are EAST and WEST. Distances in feet between claim corners are 330 feet for end lines and 660 for side lines.

AMC 457747

When Filed Return To:
Rosemont Copper Company
5255 East Williams Circle
Suite 1065
Tucson, Arizona 85711

LOCATION NOTICE FOR MILL SITE CLAIM

NOTICE IS HEREBY GIVEN that the RCMS-556 mill site claim
has been located by:

Rosemont Copper Company
5255 East Williams Circle
Suite 1065
Tucson, Arizona 85711

BLM
Date
Stamp

RECEIVED
BLM AZ STATE OFFICE
2019 OCT 17 A 10:11
PHOENIX, ARIZONA

The general course of this claim is NORTH TO SOUTH and it is situated in the Rosemont Mining District in Pima County, Arizona. This claim is 660 feet in length and 330 feet in width, comprising approximately 5 acres. This claim is marked by five monuments, one at each corner and one at the location monument of each claim.

The location monument on which this notice is posted is situated within:

Section 29, Township 18 SOUTH, Range 16 EAST, Gila & Salt River Meridian, Pima County, Arizona and this claim encompasses portions of the following quarter section(s): THE SW 1/4 OF SECTION 29, T18S, R16E, Gila & Salt River Meridian, Pima County, Arizona.

The location monument is set inside the NORTHEAST corner of the claim, approximately 1 foot WEST of the EAST line of the claim and 1 foot SOUTH of the NORTH line of the claim.

The locality of this claim with reference to some natural object or permanent monument and additional information (if any) concerning its locality are as follows:

The NORTHEAST CORNER of the claim is located 3977 feet South and 3616 feet West from the Southwest Corner of Section 21, T18S, R16E, Gila & Salt River Meridian, Pima County, Arizona.

The undersigned, as agent for and on behalf of the locator, claims the ground as described above and as set forth on the attached claim map. This mill site claim is not intended to encroach on any private fee property or federal land that is not open for location. This mill site claim has been located for the purpose of appropriating nonmineral land (if any) that may lie within the boundaries of the underlying lode claim(s). This mill site claim is not intended as an abandonment of the underlying lode claim(s).

DATED AND POSTED on the ground this 3 day of October, 2019.

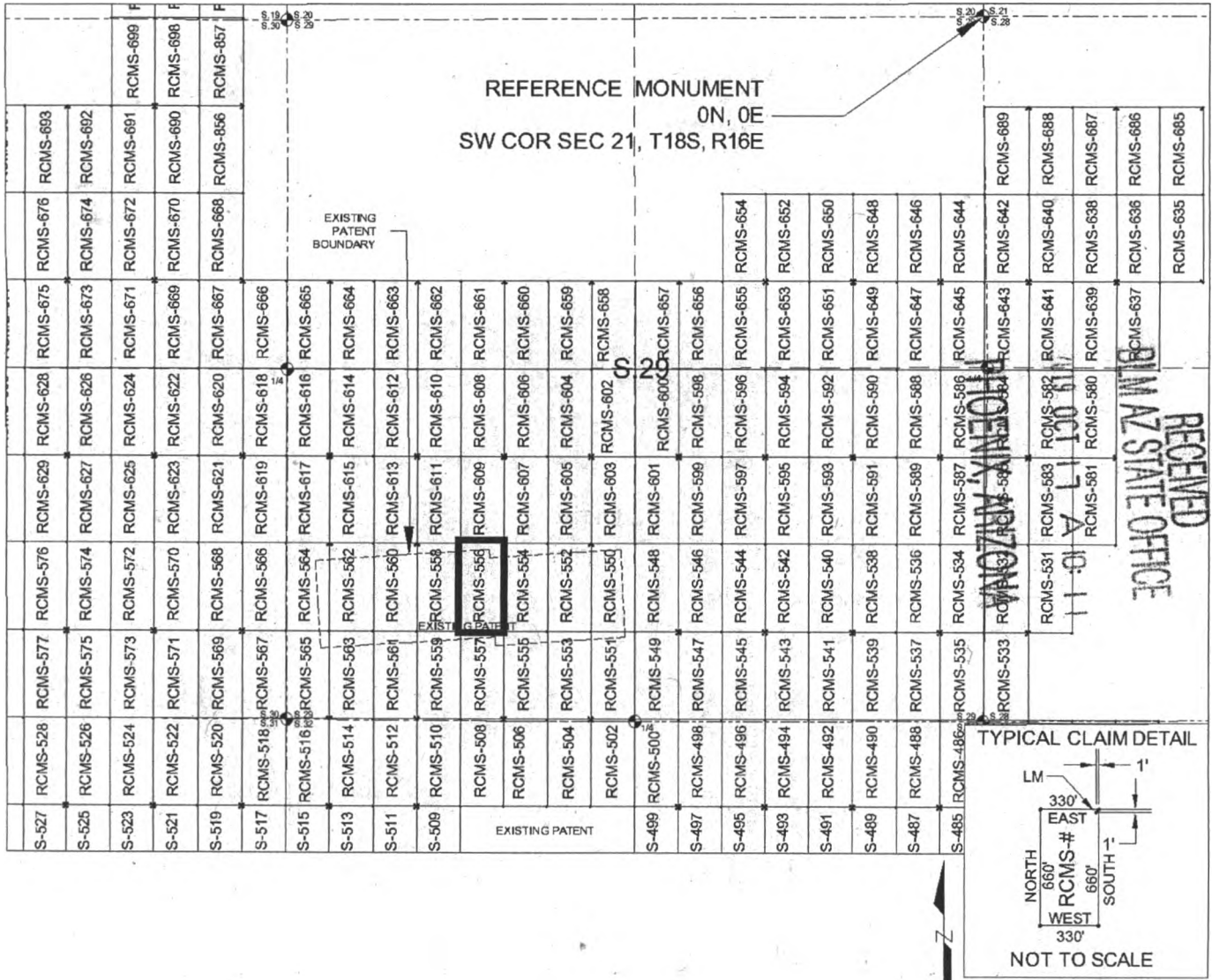
By: [Signature]
AGENT: Darling Geomatics

AMC457748

When Filed Return To:
 Rosemont Copper Company
 5255 East Williams Circle
 Suite 1065
 Tucson, Arizona 85711

MILL SITE MAP

Mill Site (x) Placer ()



SCALE 1" = 1320 ft.


1. The above map depicts the RCMS-556 mill site claim, which is located in Section(s) 29, Township 18 SOUTH, Range 16 EAST, Gila & Salt River Meridian, Pima County, Arizona.
2. The type of corner and location monuments used are as follows: 2"X2"X5' WOOD POSTS.
3. The NORTHEAST CORNER of the claim is located 3977 feet South and 3616 feet West from the Southwest Corner of Section 21, T18S, R16E, Gila & Salt River Meridian, Pima County, Arizona. The bearings of side lines are NORTH and SOUTH and the bearings of the end lines are EAST and WEST. Distances in feet between claim corners are 330 feet for end lines and 660 for side lines.

When Filed Return To:
Rosemont Copper Company
5255 East Williams Circle
Suite 1065
Tucson, Arizona 85711

LOCATION NOTICE FOR MILL SITE CLAIM

NOTICE IS HEREBY GIVEN that the RCMS-557 mill site claim
has been located by:

Rosemont Copper Company
5255 East Williams Circle
Suite 1065
Tucson, Arizona 85711



The general course of this claim is SOUTH TO NORTH and it is situated in the Rosemont Mining District in Pima County, Arizona. This claim is 660 feet in length and 330 feet in width, comprising approximately 5 acres. This claim is marked by five monuments, one at each corner and one at the location monument of each claim.

The location monument on which this notice is posted is situated within:

Section 29, Township 18 SOUTH, Range 16 EAST, Gila & Salt River Meridian, Pima County, Arizona and this claim encompasses portions of the following quarter section(s): THE SW 1/4 OF SECTION 29, T18S, R16E, Gila & Salt River Meridian, Pima County, Arizona.

The location monument is set inside the SOUTHEAST corner of the claim, approximately 1 foot WEST of the EAST line of the claim and 1 foot NORTH of the SOUTH line of the claim.

The locality of this claim with reference to some natural object or permanent monument and additional information (if any) concerning its locality are as follows:

The SOUTHEAST CORNER of the claim is located 5297 feet South and 3616 feet West from the Southwest Corner of Section 21, T18S, R16E, Gila & Salt River Meridian, Pima County, Arizona.

The undersigned, as agent for and on behalf of the locator, claims the ground as described above and as set forth on the attached claim map. This mill site claim is not intended to encroach on any private fee property or federal land that is not open for location. This mill site claim has been located for the purpose of appropriating nonmineral land (if any) that may lie within the boundaries of the underlying lode claim(s). This mill site claim is not intended as an abandonment of the underlying lode claim(s).

DATED AND POSTED on the ground this 3rd day of October, 2019.

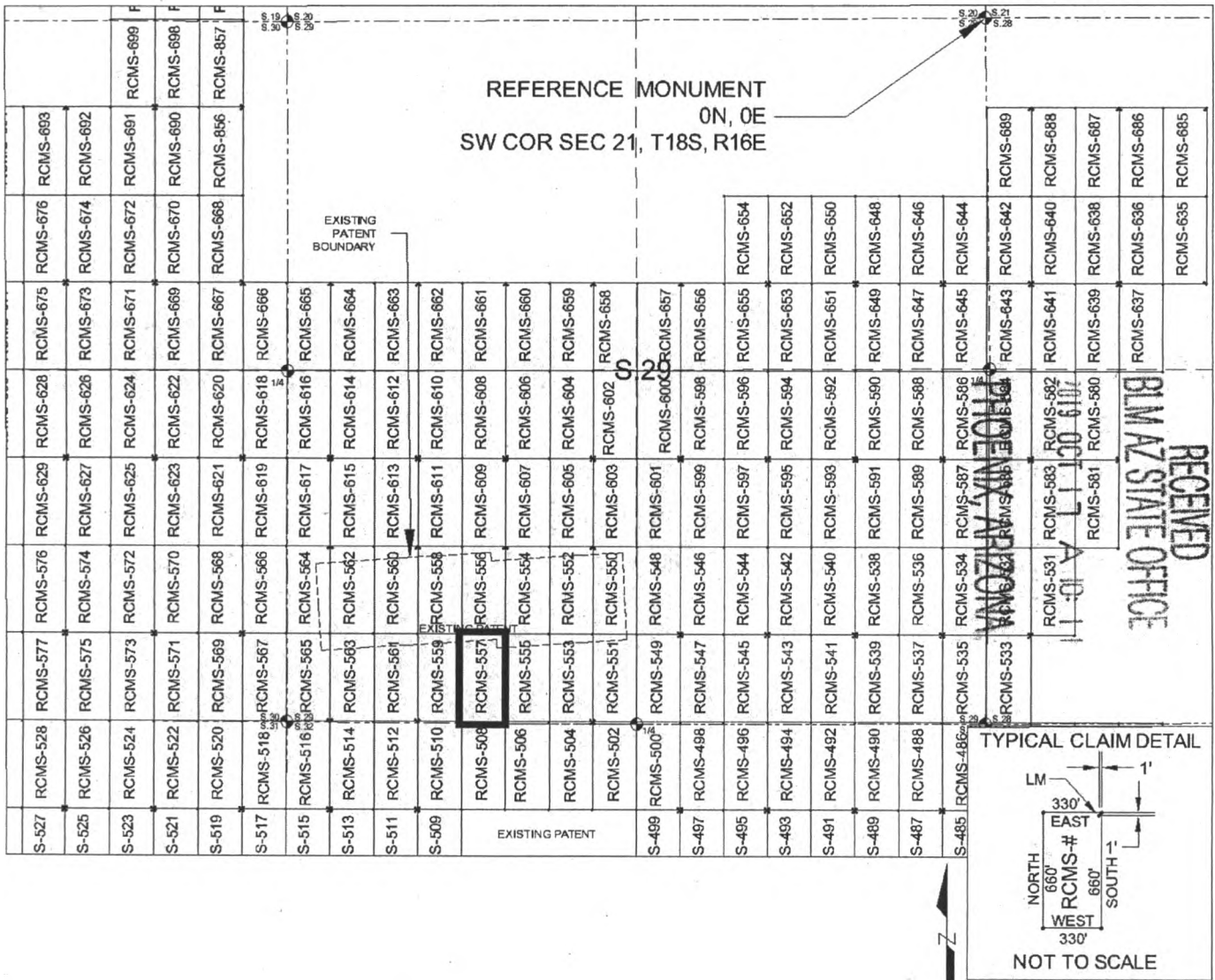
By: [Signature]
AGENT: Darling Geomatics

AMC457749

When Filed Return To:
 Rosemont Copper Company
 5255 East Williams Circle
 Suite 1065
 Tucson, Arizona 85711

MILL SITE MAP

Mill Site (x) Placer ()



SCALE 1" = 1320 ft.

1. The above map depicts the RCMS-557 mill site claim, which is located in Section(s) 29, Township 18 SOUTH, Range 16 EAST, Gila & Salt River Meridian, Pima County, Arizona.
2. The type of corner and location monuments used are as follows: 2"X2"X5' WOOD POSTS.
3. The SOUTHEAST CORNER of the claim is located 5297 feet South and 3616 feet West from the Southwest Corner of Section 21, T18S, R16E, Gila & Salt River Meridian, Pima County, Arizona. The bearings of side lines are NORTH and SOUTH and the bearings of the end lines are EAST and WEST. Distances in feet between claim corners are 330 feet for end lines and 660 for side lines.

AMC457749

When Filed Return To:
Rosemont Copper Company
5255 East Williams Circle
Suite 1065
Tucson, Arizona 85711

LOCATION NOTICE FOR MILL SITE CLAIM

NOTICE IS HEREBY GIVEN that the RCMS-558 mill site claim
has been located by:

Rosemont Copper Company
5255 East Williams Circle
Suite 1065
Tucson, Arizona 85711

RECEIVED
BLM AZ STATE OFFICE
2019 OCT 17 A 10:11
PHOENIX, ARIZONA

BLM
Date
Stamp

The general course of this claim is NORTH TO SOUTH and it is situated in the Rosemont Mining District in Pima County, Arizona. This claim is 660 feet in length and 330 feet in width, comprising approximately 5 acres. This claim is marked by five monuments, one at each corner and one at the location monument of each claim.

The location monument on which this notice is posted is situated within:
Section 29, Township 18 SOUTH, Range 16 EAST, Gila & Salt River Meridian, Pima County, Arizona and this claim encompasses portions of the following quarter section(s): THE SW 1/4 OF SECTION 29, T18S, R16E, Gila & Salt River Meridian, Pima County, Arizona.

The location monument is set inside the NORTHWEST corner of the claim, approximately 1 foot EAST of the WEST line of the claim and 1 foot SOUTH of the NORTH line of the claim.

The locality of this claim with reference to some natural object or permanent monument and additional information (if any) concerning its locality are as follows:
The NORTHWEST CORNER of the claim is located 3977 feet South and 4276 feet West from the Southwest Corner of Section 21, T18S, R16E, Gila & Salt River Meridian, Pima County, Arizona.

The undersigned, as agent for and on behalf of the locator, claims the ground as described above and as set forth on the attached claim map. This mill site claim is not intended to encroach on any private fee property or federal land that is not open for location. This mill site claim has been located for the purpose of appropriating nonmineral land (if any) that may lie within the boundaries of the underlying lode claim(s). This mill site claim is not intended as an abandonment of the underlying lode claim(s).

DATED AND POSTED on the ground this 3 day of October, 2019.

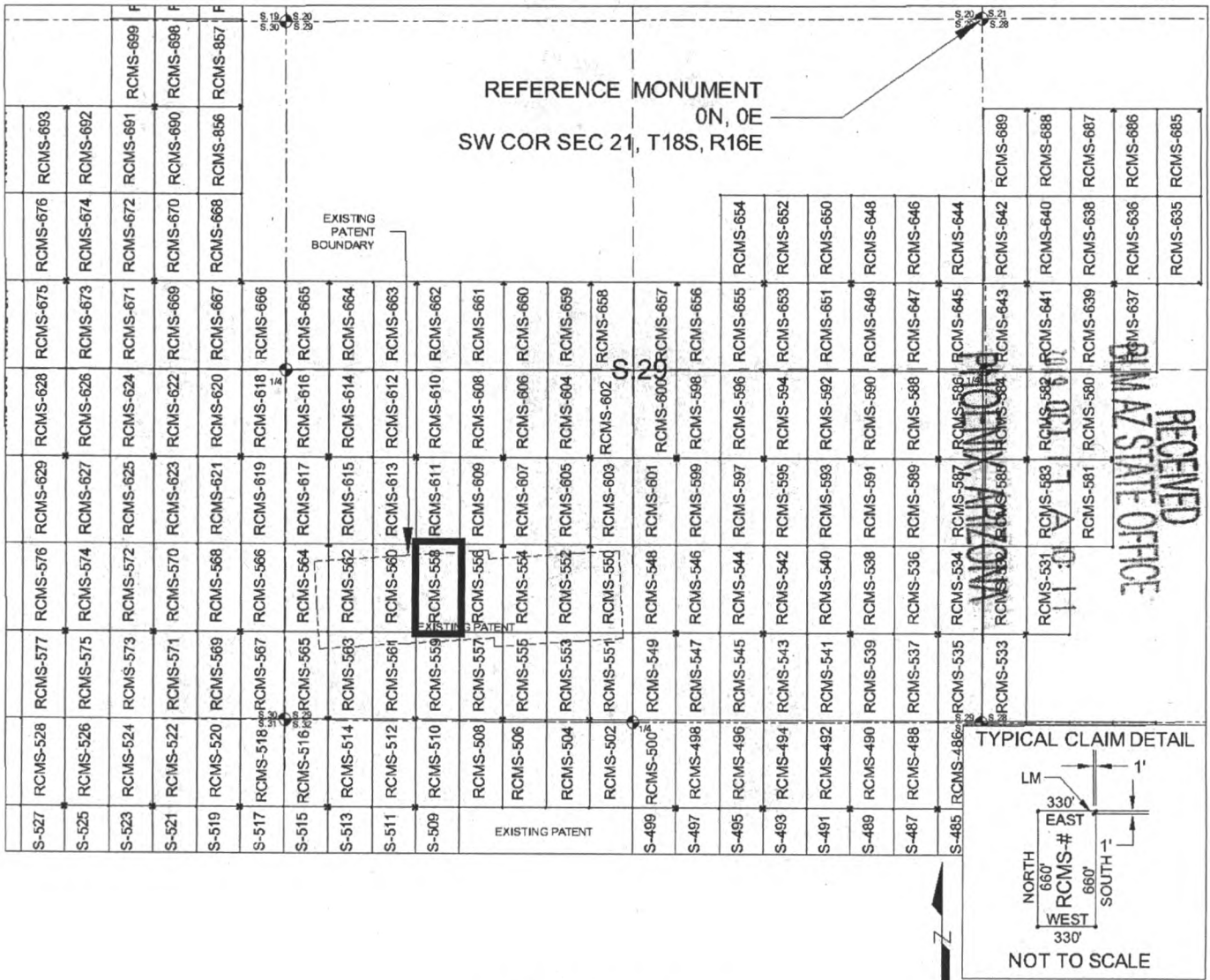
By: [Signature]
AGENT: Darling Geomatics

AMC457750

When Filed Return To:
 Rosemont Copper Company
 5255 East Williams Circle
 Suite 1065
 Tucson, Arizona 85711

MILL SITE MAP

Mill Site (x) Placer ()



SCALE 1" = 1320 ft.


1. The above map depicts the RCMS-558 mill site claim, which is located in Section(s) 29, Township 18 SOUTH, Range 16 EAST, Gila & Salt River Meridian, Pima County, Arizona.
2. The type of corner and location monuments used are as follows: 2"X2"X5' WOOD POSTS.
3. The NORTHWEST CORNER of the claim is located 3977 feet South and 4276 feet West from the Southwest Corner of Section 21, T18S, R16E, Gila & Salt River Meridian, Pima County, Arizona. The bearings of side lines are NORTH and SOUTH and the bearings of the end lines are EAST and WEST. Distances in feet between claim corners are 330 feet for end lines and 660 for side lines.

When Filed Return To:
Rosemont Copper Company
5255 East Williams Circle
Suite 1065
Tucson, Arizona 85711

LOCATION NOTICE FOR MILL SITE CLAIM

NOTICE IS HEREBY GIVEN that the RCMS-559 mill site claim
has been located by:

Rosemont Copper Company
5255 East Williams Circle
Suite 1065
Tucson, Arizona 85711



The general course of this claim is SOUTH TO NORTH and it is situated in the Rosemont Mining District in Pima County, Arizona. This claim is 660 feet in length and 330 feet in width, comprising approximately 5 acres. This claim is marked by five monuments, one at each corner and one at the location monument of each claim.

The location monument on which this notice is posted is situated within:

Section 29, Township 18 SOUTH, Range 16 EAST, Gila & Salt River Meridian, Pima County, Arizona and this claim encompasses portions of the following quarter section(s): THE SW 1/4 OF SECTION 29, T18S, R16E, Gila & Salt River Meridian, Pima County, Arizona.

The location monument is set inside the SOUTHWEST corner of the claim, approximately 1 foot EAST of the WEST line of the claim and 1 foot NORTH of the SOUTH line of the claim.

The locality of this claim with reference to some natural object or permanent monument and additional information (if any) concerning its locality are as follows:

The SOUTHWEST CORNER of the claim is located 5297 feet South and 4276 feet West from the Southwest Corner of Section 21, T18S, R16E, Gila & Salt River Meridian, Pima County, Arizona.

The undersigned, as agent for and on behalf of the locator, claims the ground as described above and as set forth on the attached claim map. This mill site claim is not intended to encroach on any private fee property or federal land that is not open for location. This mill site claim has been located for the purpose of appropriating nonmineral land (if any) that may lie within the boundaries of the underlying lode claim(s). This mill site claim is not intended as an abandonment of the underlying lode claim(s).

DATED AND POSTED on the ground this 3rd day of October, 2019.

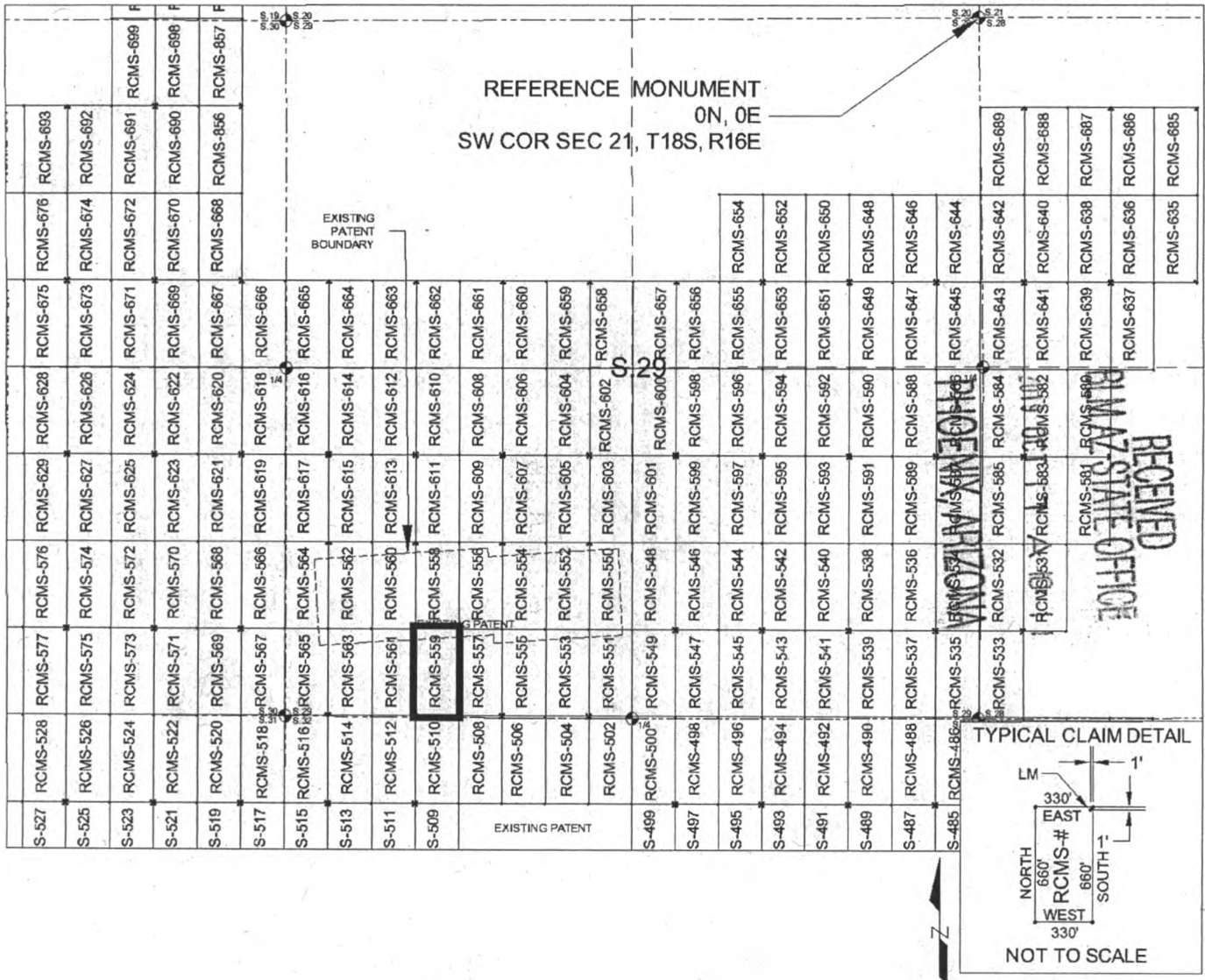
By: [Signature]
AGENT: Darling Geomatics

AMC 457751

When Filed Return To:
 Rosemont Copper Company
 5255 East Williams Circle
 Suite 1065
 Tucson, Arizona 85711

MILL SITE MAP

Mill Site (x) Placer ()



SCALE 1" = 1320 ft.

1. The above map depicts the RCMS-559 mill site claim, which is located in Section(s) 29, Township 18 SOUTH, Range 16 EAST, Gila & Salt River Meridian, Pima County, Arizona.
2. The type of corner and location monuments used are as follows: 2"X2"X5' WOOD POSTS.
3. The SOUTHWEST CORNER of the claim is located 5297 feet South and 4276 feet West from the Southwest Corner of Section 21, T18S, R16E, Gila & Salt River Meridian, Pima County, Arizona. The bearings of side lines are NORTH and SOUTH and the bearings of the end lines are EAST and WEST. Distances in feet between claim corners are 330 feet for end lines and 660 for side lines.

AMC457751

When Filed Return To:
Rosemont Copper Company
5255 East Williams Circle
Suite 1065
Tucson, Arizona 85711

LOCATION NOTICE FOR MILL SITE CLAIM

NOTICE IS HEREBY GIVEN that the RCMS-560 mill site claim
has been located by:

Rosemont Copper Company
5255 East Williams Circle
Suite 1065
Tucson, Arizona 85711

BLM Date Stamp	2019 OCT 17 A 10:11 PHOENIX, ARIZONA RECEIVED BLM AZ STATE OFFICE
----------------------	--

The general course of this claim is NORTH TO SOUTH and it is situated in the Rosemont Mining District in Pima County, Arizona. This claim is 660 feet in length and 330 feet in width, comprising approximately 5 acres. This claim is marked by five monuments, one at each corner and one at the location monument of each claim.

The location monument on which this notice is posted is situated within:
Section 29, Township 18 SOUTH, Range 16 EAST, Gila & Salt River Meridian, Pima County, Arizona and this claim encompasses portions of the following quarter section(s): THE SW 1/4 OF SECTION 29, T18S, R16E, Gila & Salt River Meridian, Pima County, Arizona.

The location monument is set inside the NORTHEAST corner of the claim, approximately 1 foot WEST of the EAST line of the claim and 1 foot SOUTH of the NORTH line of the claim.

The locality of this claim with reference to some natural object or permanent monument and additional information (if any) concerning its locality are as follows:

The NORTHEAST CORNER of the claim is located 3977 feet South and 4276 feet West from the Southwest Corner of Section 21, T18S, R16E, Gila & Salt River Meridian, Pima County, Arizona.

The undersigned, as agent for and on behalf of the locator, claims the ground as described above and as set forth on the attached claim map. This mill site claim is not intended to encroach on any private fee property or federal land that is not open for location. This mill site claim has been located for the purpose of appropriating nonmineral land (if any) that may lie within the boundaries of the underlying lode claim(s). This mill site claim is not intended as an abandonment of the underlying lode claim(s).

DATED AND POSTED on the ground this 3 day of October, 2019.

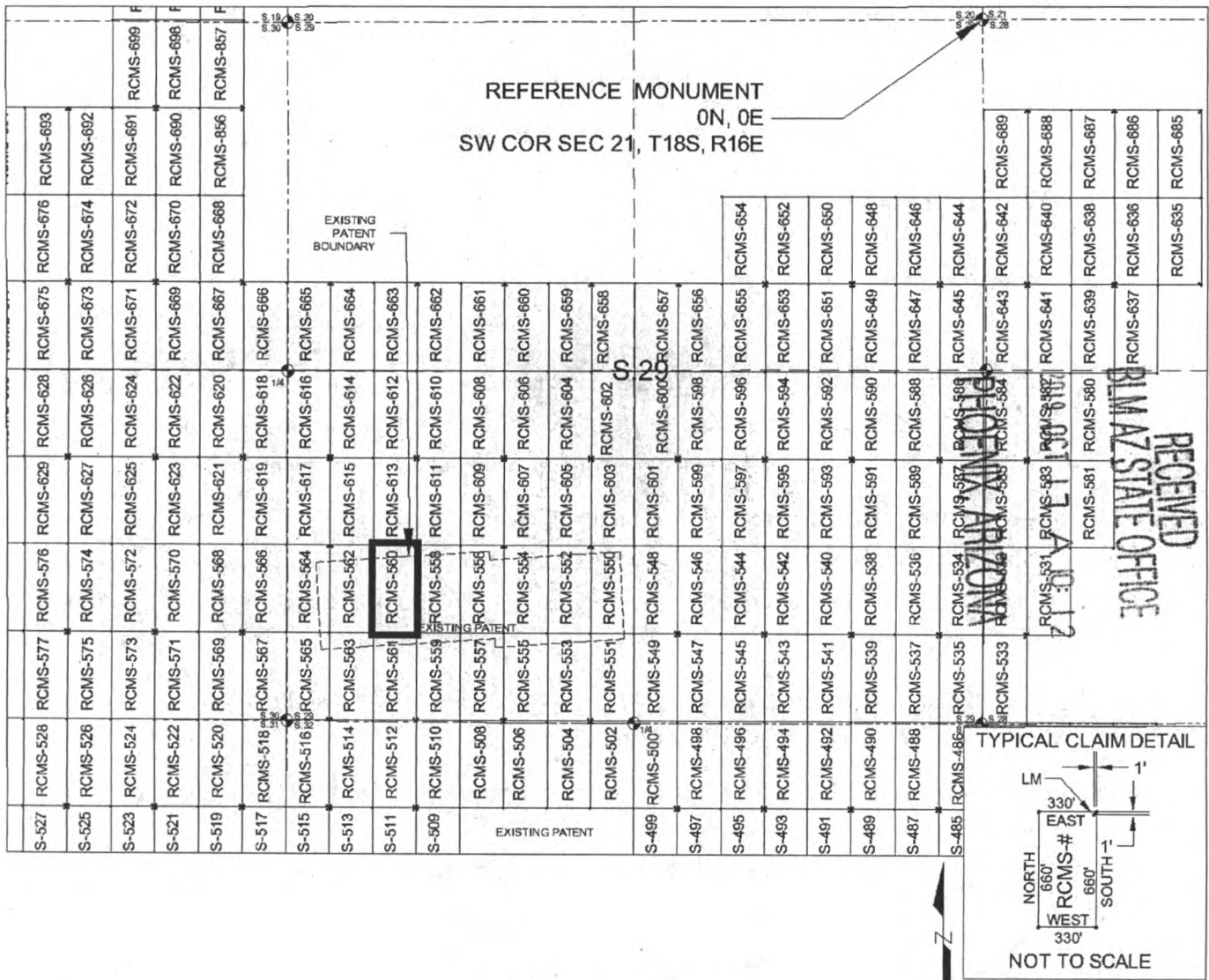
By: [Signature]
AGENT: Darling Geomatics

AMC 457752

When Filed Return To:
 Rosemont Copper Company
 5255 East Williams Circle
 Suite 1065
 Tucson, Arizona 85711

MILL SITE MAP

Mill Site (x) Placer ()



SCALE 1" = 1320 ft.

1. The above map depicts the RCMS-560 mill site claim, which is located in Section(s) 29, Township 18 SOUTH, Range 16 EAST, Gila & Salt River Meridian, Pima County, Arizona.
2. The type of corner and location monuments used are as follows: 2"X2"X5' WOOD POSTS.
3. The NORTHEAST CORNER of the claim is located 3977 feet South and 4276 feet West from the Southwest Corner of Section 21, T18S, R16E, Gila & Salt River Meridian, Pima County, Arizona. The bearings of side lines are NORTH and SOUTH and the bearings of the end lines are EAST and WEST. Distances in feet between claim corners are 330 feet for end lines and 660 for side lines.


AMC457752

When Filed Return To:
Rosemont Copper Company
5255 East Williams Circle
Suite 1065
Tucson, Arizona 85711

LOCATION NOTICE FOR MILL SITE CLAIM

NOTICE IS HEREBY GIVEN that the RCMS-561 mill site claim
has been located by:

Rosemont Copper Company
5255 East Williams Circle
Suite 1065
Tucson, Arizona 85711



The general course of this claim is SOUTH TO NORTH and it is situated in the Rosemont Mining District in Pima County, Arizona. This claim is 660 feet in length and 330 feet in width, comprising approximately 5 acres. This claim is marked by five monuments, one at each corner and one at the location monument of each claim.

The location monument on which this notice is posted is situated within:

Section 29, Township 18 SOUTH, Range 16 EAST, Gila & Salt River Meridian, Pima County, Arizona and this claim encompasses portions of the following quarter section(s): THE SW 1/4 OF SECTION 29, T18S, R16E, Gila & Salt River Meridian, Pima County, Arizona.

The location monument is set inside the SOUTHEAST corner of the claim, approximately 1 foot WEST of the EAST line of the claim and 1 foot NORTH of the SOUTH line of the claim.

The locality of this claim with reference to some natural object or permanent monument and additional information (if any) concerning its locality are as follows:

The SOUTHEAST CORNER of the claim is located 5297 feet South and 4276 feet West from the Southwest Corner of Section 21, T18S, R16E, Gila & Salt River Meridian, Pima County, Arizona.

The undersigned, as agent for and on behalf of the locator, claims the ground as described above and as set forth on the attached claim map. This mill site claim is not intended to encroach on any private fee property or federal land that is not open for location. This mill site claim has been located for the purpose of appropriating nonmineral land (if any) that may lie within the boundaries of the underlying lode claim(s). This mill site claim is not intended as an abandonment of the underlying lode claim(s).

DATED AND POSTED on the ground this 3rd day of October, 2019.

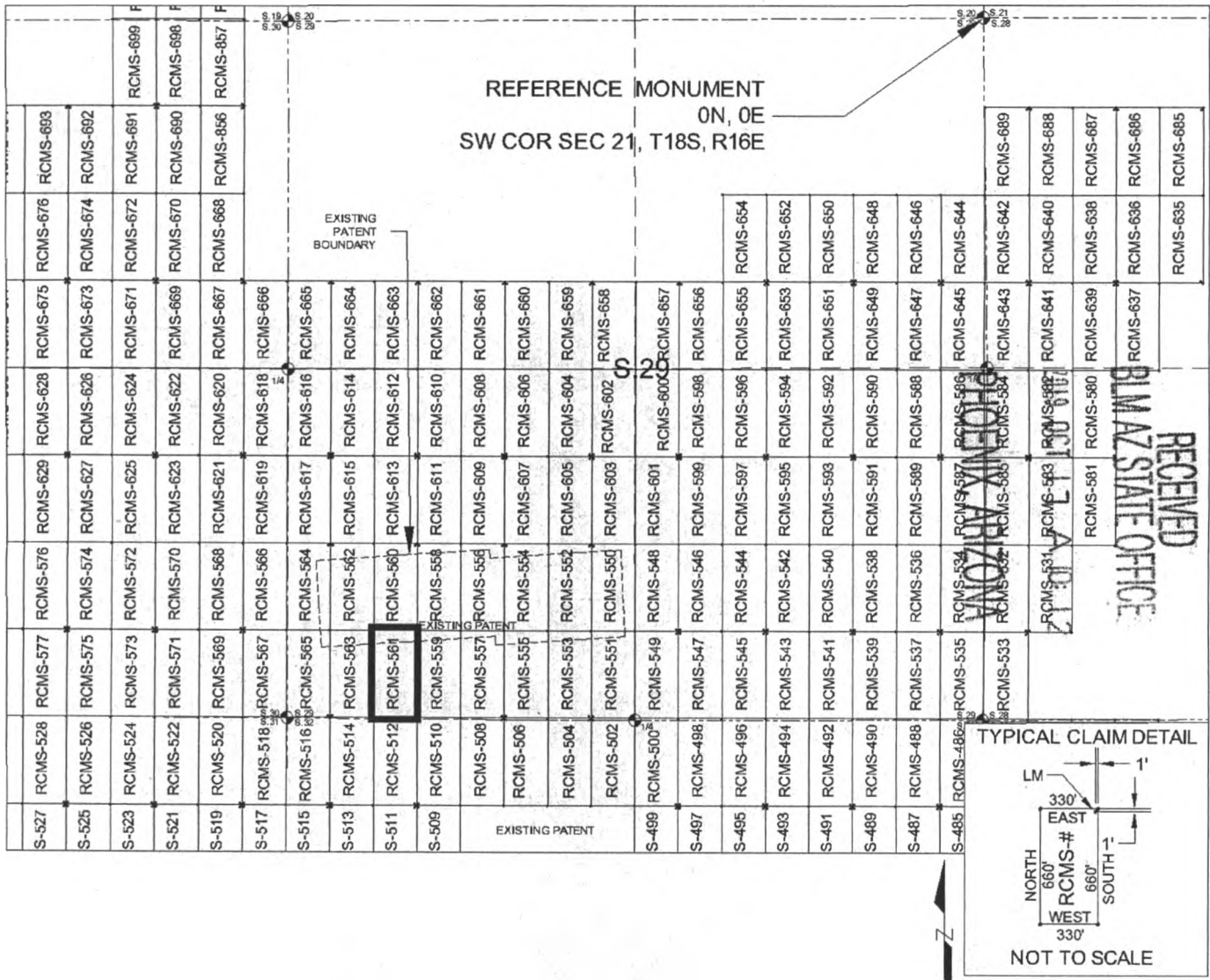
By: [Signature]
AGENT: Darling Geomatics

AMC 5715

When Filed Return To:
 Rosemont Copper Company
 5255 East Williams Circle
 Suite 1065
 Tucson, Arizona 85711

MILL SITE MAP

Mill Site (x) Placer ()



1. The above map depicts the RCMS-561 mill site claim, which is located in Section(s) 29, Township 18 SOUTH, Range 16 EAST, Gila & Salt River Meridian, Pima County, Arizona.
2. The type of corner and location monuments used are as follows: 2"X2"X5' WOOD POSTS.
3. The SOUTHEAST CORNER of the claim is located 5297 feet South and 4276 feet West from the Southwest Corner of Section 21, T18S, R16E, Gila & Salt River Meridian, Pima County, Arizona. The bearings of side lines are NORTH and SOUTH and the bearings of the end lines are EAST and WEST. Distances in feet between claim corners are 330 feet for end lines and 660 for side lines.

AMC 457753

When Filed Return To:
Rosemont Copper Company
5255 East Williams Circle
Suite 1065
Tucson, Arizona 85711

LOCATION NOTICE FOR MILL SITE CLAIM

NOTICE IS HEREBY GIVEN that the RCMS-562 mill site claim
has been located by:

Rosemont Copper Company
5255 East Williams Circle
Suite 1065
Tucson, Arizona 85711

BLM
Date
Stamp

RECEIVED
BLM AZ STATE OFFICE
2019 OCT 17 A 10:12
PHOENIX, ARIZONA

The general course of this claim is NORTH TO SOUTH and it is situated in the Rosemont Mining District in Pima County, Arizona. This claim is 660 feet in length and 330 feet in width, comprising approximately 5 acres. This claim is marked by five monuments, one at each corner and one at the location monument of each claim.

The location monument on which this notice is posted is situated within:

Section 29, Township 18 SOUTH, Range 16 EAST, Gila & Salt River Meridian, Pima County, Arizona and this claim encompasses portions of the following quarter section(s): THE SW 1/4 OF SECTION 29, T18S, R16E, Gila & Salt River Meridian, Pima County, Arizona.

The location monument is set inside the NORTHWEST corner of the claim, approximately 1 foot EAST of the WEST line of the claim and 1 foot SOUTH of the NORTH line of the claim.

The locality of this claim with reference to some natural object or permanent monument and additional information (if any) concerning its locality are as follows:

The NORTHWEST CORNER of the claim is located 3977 feet South and 4936 feet West from the Southwest Corner of Section 21, T18S, R16E, Gila & Salt River Meridian, Pima County, Arizona.

The undersigned, as agent for and on behalf of the locator, claims the ground as described above and as set forth on the attached claim map. This mill site claim is not intended to encroach on any private fee property or federal land that is not open for location. This mill site claim has been located for the purpose of appropriating nonmineral land (if any) that may lie within the boundaries of the underlying lode claim(s). This mill site claim is not intended as an abandonment of the underlying lode claim(s).

DATED AND POSTED on the ground this 3 day of October, 2019.

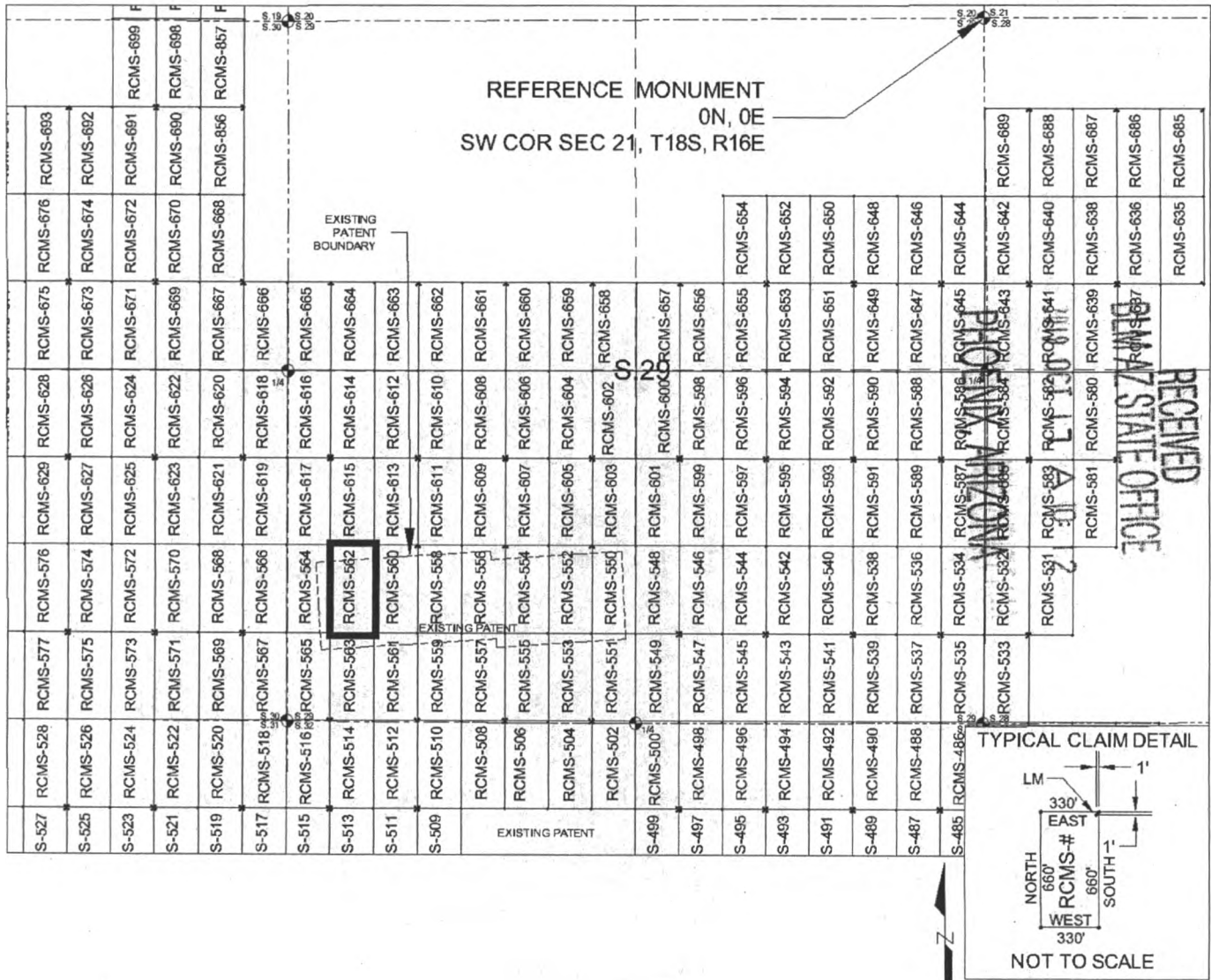
By: *[Signature]*
AGENT: Darling Geomatics

AMC 457754

When Filed Return To:
 Rosemont Copper Company
 5255 East Williams Circle
 Suite 1065
 Tucson, Arizona 85711

MILL SITE MAP

Mill Site (x) Placer ()



SCALE 1" = 1320 ft.

1. The above map depicts the RCMS-562 mill site claim, which is located in Section(s) 29, Township 18 SOUTH, Range 16 EAST, Gila & Salt River Meridian, Pima County, Arizona.
2. The type of corner and location monuments used are as follows: 2"X2"X5' WOOD POSTS.
3. The NORTHWEST CORNER of the claim is located 3977 feet South and 4936 feet West from the Southwest Corner of Section 21, T18S, R16E, Gila & Salt River Meridian, Pima County, Arizona. The bearings of side lines are NORTH and SOUTH and the bearings of the end lines are EAST and WEST. Distances in feet between claim corners are 330 feet for end lines and 660 for side lines.

AMC 457754

When Filed Return To:
Rosemont Copper Company
5255 East Williams Circle
Suite 1065
Tucson, Arizona 85711

LOCATION NOTICE FOR MILL SITE CLAIM

NOTICE IS HEREBY GIVEN that the RCMS-563 mill site claim
has been located by:

Rosemont Copper Company
5255 East Williams Circle
Suite 1065
Tucson, Arizona 85711

RECEIVED
BLM AZ STATE OFFICE
2019 OCT 17 A 10:12
PHOENIX, ARIZONA

BLM
Date
Stamp

The general course of this claim is SOUTH TO NORTH and it is situated in the Rosemont Mining District in Pima County, Arizona. This claim is 660 feet in length and 330 feet in width, comprising approximately 5 acres. This claim is marked by five monuments, one at each corner and one at the location monument of each claim.

The location monument on which this notice is posted is situated within:

Section 29, Township 18 SOUTH, Range 16 EAST, Gila & Salt River Meridian, Pima County, Arizona and this claim encompasses portions of the following quarter section(s): THE SW 1/4 OF SECTION 29, T18S, R16E, Gila & Salt River Meridian, Pima County, Arizona.

The location monument is set inside the SOUTHWEST corner of the claim, approximately 1 foot EAST of the WEST line of the claim and 1 foot NORTH of the SOUTH line of the claim.

The locality of this claim with reference to some natural object or permanent monument and additional information (if any) concerning its locality are as follows:

The SOUTHWEST CORNER of the claim is located 5297 feet South and 4936 feet West from the Southwest Corner of Section 21, T18S, R16E, Gila & Salt River Meridian, Pima County, Arizona.

The undersigned, as agent for and on behalf of the locator, claims the ground as described above and as set forth on the attached claim map. This mill site claim is not intended to encroach on any private fee property or federal land that is not open for location. This mill site claim has been located for the purpose of appropriating nonmineral land (if any) that may lie within the boundaries of the underlying lode claim(s). This mill site claim is not intended as an abandonment of the underlying lode claim(s).

DATED AND POSTED on the ground this 3rd day of October, 2019.

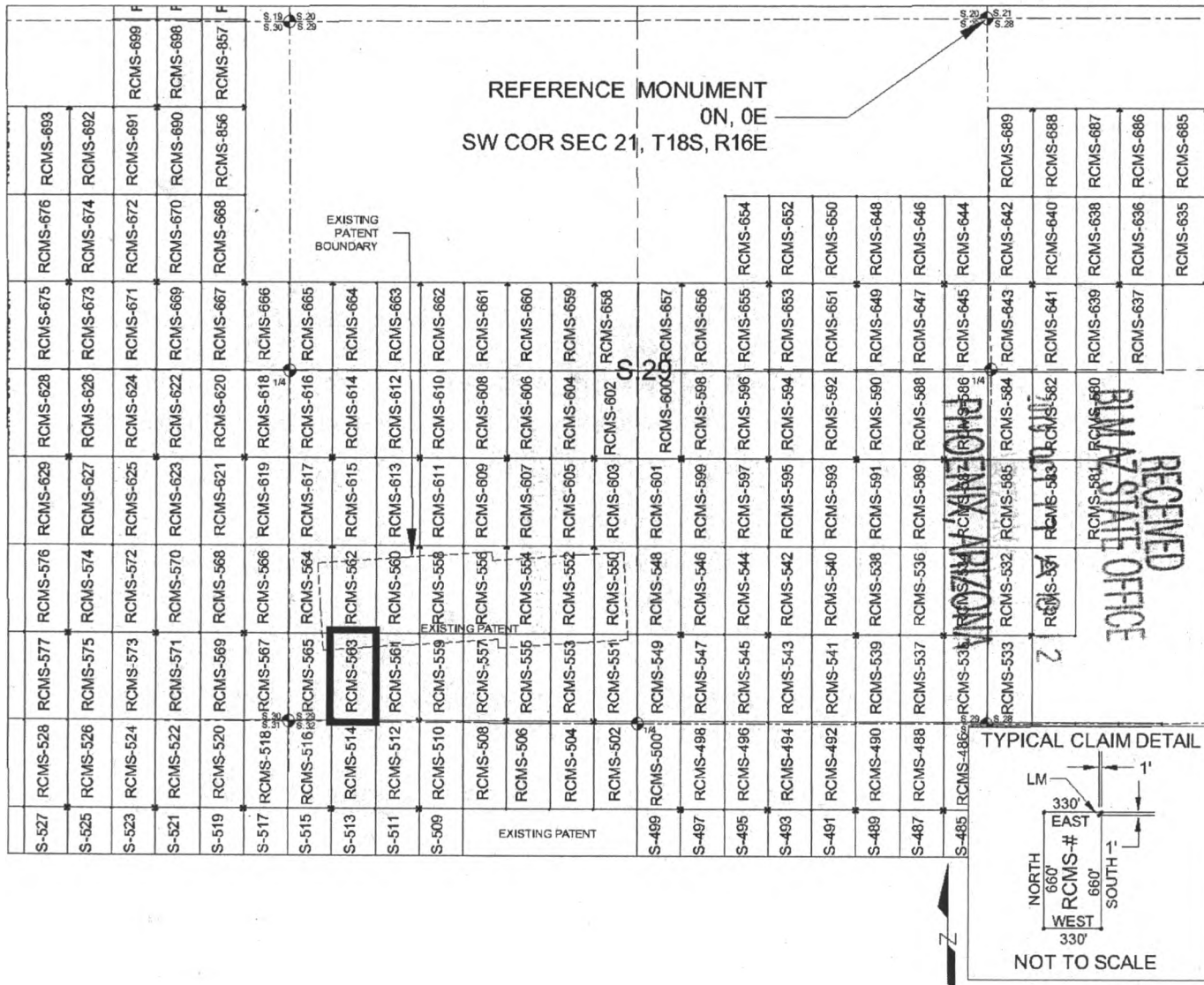
By: Richard Darling
AGENT: Darling Geomatics

ANC457755

When Filed Return To:
 Rosemont Copper Company
 5255 East Williams Circle
 Suite 1065
 Tucson, Arizona 85711

MILL SITE MAP

Mill Site (x) Placer ()



1. The above map depicts the RCMS-563 mill site claim, which is located in Section(s) 29, Township 18 SOUTH, Range 16 EAST, Gila & Salt River Meridian, Pima County, Arizona.
2. The type of corner and location monuments used are as follows: 2"X2"X5' WOOD POSTS.
3. The SOUTHWEST CORNER of the claim is located 5297 feet South and 4936 feet West from the Southwest Corner of Section 21, T18S, R16E, Gila & Salt River Meridian, Pima County, Arizona. The bearings of side lines are NORTH and SOUTH and the bearings of the end lines are EAST and WEST. Distances in feet between claim corners are 330 feet for end lines and 660 for side lines.

AMC457755

When Filed Return To:
Rosemont Copper Company
5255 East Williams Circle
Suite 1065
Tucson, Arizona 85711

LOCATION NOTICE FOR MILL SITE CLAIM

NOTICE IS HEREBY GIVEN that the RCMS-564 mill site claim
has been located by:

Rosemont Copper Company
5255 East Williams Circle
Suite 1065
Tucson, Arizona 85711

RECEIVED
BLM AZ STATE OFFICE
2019 OCT 17 A 10:12
PHOENIX, ARIZONA

BLM
Date
Stamp

The general course of this claim is NORTH TO SOUTH and it is situated in the Rosemont Mining District in Pima County, Arizona. This claim is 660 feet in length and 330 feet in width, comprising approximately 5 acres. This claim is marked by five monuments, one at each corner and one at the location monument of each claim.

The location monument on which this notice is posted is situated within:

Section 29, Township 18 SOUTH, Range 16 EAST, Gila & Salt River Meridian, Pima County, Arizona and this claim encompasses portions of the following quarter section(s): THE SW 1/4 OF SECTION 29 & THE SE 1/4 OF SECTION 30, T18S, R16E, Gila & Salt River Meridian, Pima County, Arizona.

The location monument is set inside the NORTHEAST corner of the claim, approximately 1 foot WEST of the EAST line of the claim and 1 foot SOUTH of the NORTH line of the claim.

The locality of this claim with reference to some natural object or permanent monument and additional information (if any) concerning its locality are as follows:

The NORTHEAST CORNER of the claim is located 3977 feet South and 4936 feet West from the Southwest Corner of Section 21, T18S, R16E, Gila & Salt River Meridian, Pima County, Arizona.

The undersigned, as agent for and on behalf of the locator, claims the ground as described above and as set forth on the attached claim map. This mill site claim is not intended to encroach on any private fee property or federal land that is not open for location. This mill site claim has been located for the purpose of appropriating nonmineral land (if any) that may lie within the boundaries of the underlying lode claim(s). This mill site claim is not intended as an abandonment of the underlying lode claim(s).

DATED AND POSTED on the ground this 3 day of October, 2019.

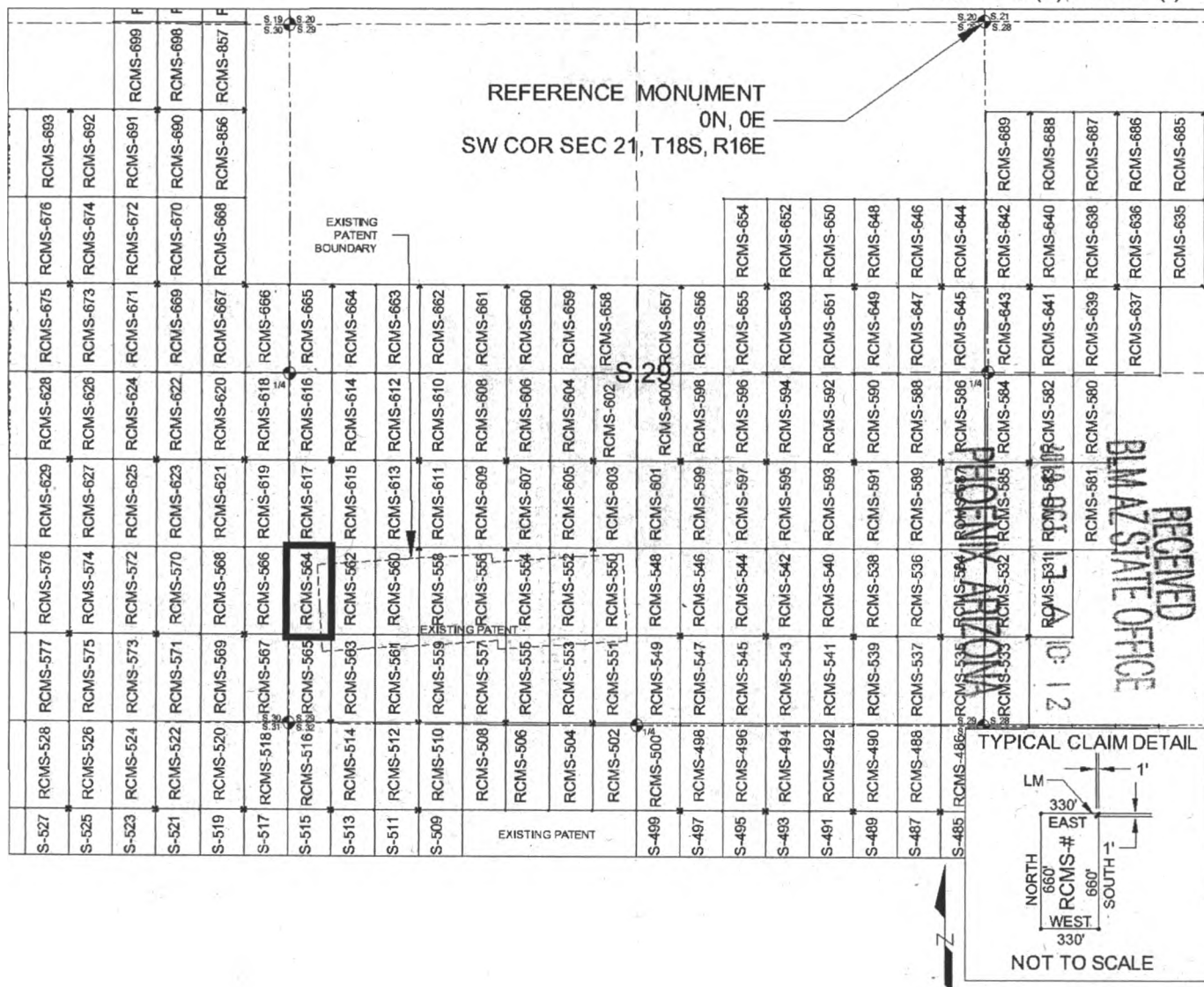
By: [Signature]
AGENT: Darling Geomatics

AMC 45775b

When Filed Return To:
 Rosemont Copper Company
 5255 East Williams Circle
 Suite 1065
 Tucson, Arizona 85711

MILL SITE MAP

Mill Site (x) Placer ()



SCALE 1" = 1320 ft.

1. The above map depicts the RCMS-564 mill site claim, which is located in Section(s) 29 & 30, Township 18 SOUTH, Range 16 EAST, Gila & Salt River Meridian, Pima County, Arizona.
2. The type of corner and location monuments used are as follows: 2"X2"X5' WOOD POSTS.
3. The NORTHEAST CORNER of the claim is located 3977 feet South and 4936 feet West from the Southwest Corner of Section 21, T18S, R16E, Gila & Salt River Meridian, Pima County, Arizona. The bearings of side lines are NORTH and SOUTH and the bearings of the end lines are EAST and WEST. Distances in feet between claim corners are 330 feet for end lines and 660 for side lines.

AMC457756

When Filed Return To:
Rosemont Copper Company
5255 East Williams Circle
Suite 1065
Tucson, Arizona 85711

LOCATION NOTICE FOR MILL SITE CLAIM

NOTICE IS HEREBY GIVEN that the RCMS-565 mill site claim
has been located by:

Rosemont Copper Company
5255 East Williams Circle
Suite 1065
Tucson, Arizona 85711

BLM Date Stamp	PHOENIX, ARIZONA	2019 OCT 17 A 10:12	RECEIVED BLM AZ STATE OFFICE
----------------------	------------------	---------------------	---------------------------------

The general course of this claim is SOUTH TO NORTH and it is situated in the Rosemont Mining District in Pima County, Arizona. This claim is 660 feet in length and 330 feet in width, comprising approximately 5 acres. This claim is marked by five monuments, one at each corner and one at the location monument of each claim.

The location monument on which this notice is posted is situated within:

Section 29, Township 18 SOUTH, Range 16 EAST, Gila & Salt River Meridian, Pima County, Arizona and this claim encompasses portions of the following quarter section(s): THE SW 1/4 OF SECTION 29 & THE SE 1/4 OF SECTION 30, T18S, R16E, Gila & Salt River Meridian, Pima County, Arizona.

The location monument is set inside the SOUTHEAST corner of the claim, approximately 1 foot WEST of the EAST line of the claim and 1 foot NORTH of the SOUTH line of the claim.

The locality of this claim with reference to some natural object or permanent monument and additional information (if any) concerning its locality are as follows:

The SOUTHEAST CORNER of the claim is located 5297 feet South and 4936 feet West from the Southwest Corner of Section 21, T18S, R16E, Gila & Salt River Meridian, Pima County, Arizona.

The undersigned, as agent for and on behalf of the locator, claims the ground as described above and as set forth on the attached claim map. This mill site claim is not intended to encroach on any private fee property or federal land that is not open for location. This mill site claim has been located for the purpose of appropriating nonmineral land (if any) that may lie within the boundaries of the underlying lode claim(s). This mill site claim is not intended as an abandonment of the underlying lode claim(s).

DATED AND POSTED on the ground this 3rd day of October, 2019.

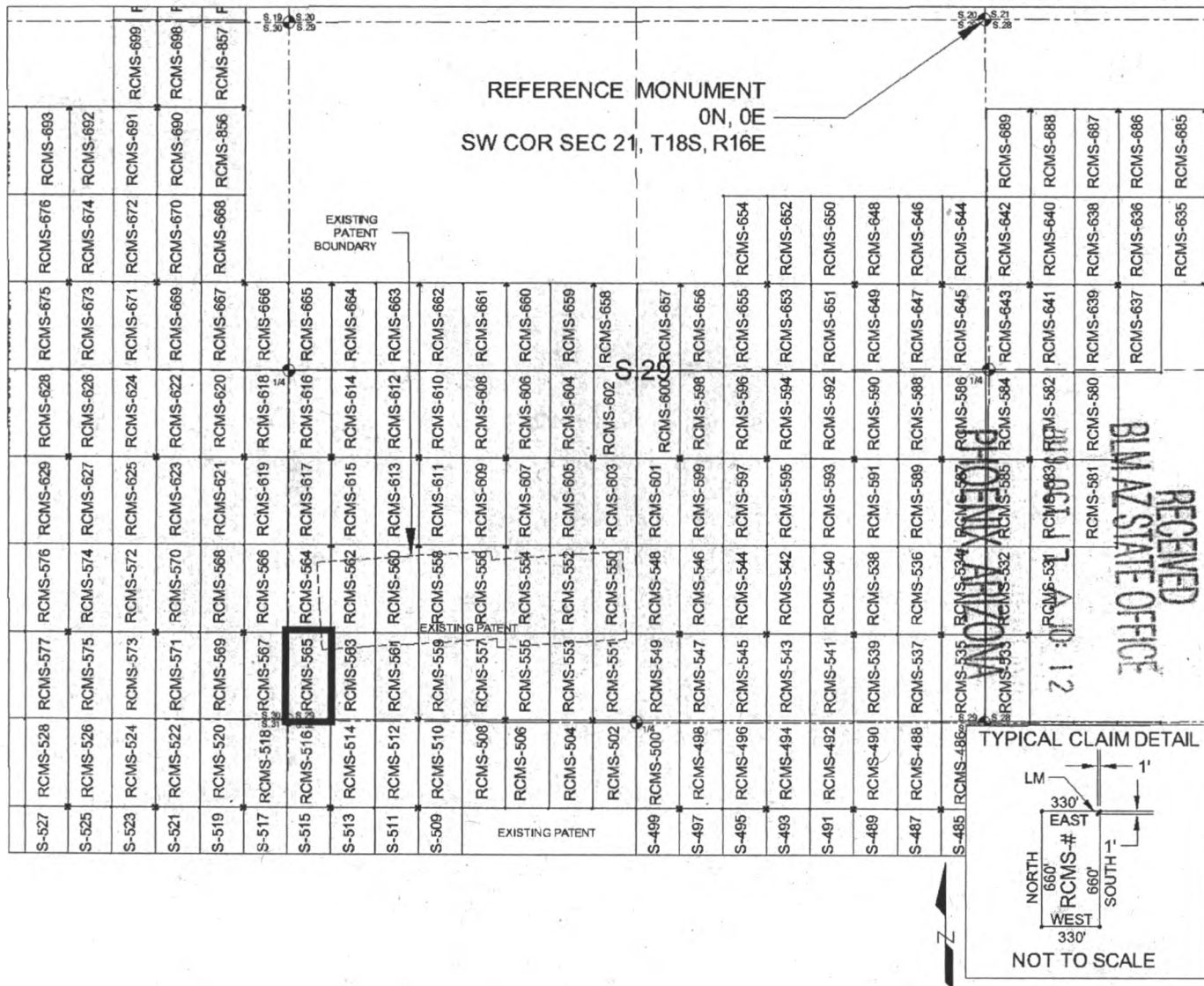
By: Richard Paulini
AGENT: Darling Geomatics

AMC457757

When Filed Return To:
 Rosemont Copper Company
 5255 East Williams Circle
 Suite 1065
 Tucson, Arizona 85711

MILL SITE MAP

Mill Site (x) Placer ()



SCALE 1" = 1320 ft.

1. The above map depicts the RCMS-565 mill site claim, which is located in Section(s) 29 & 30, Township 18 SOUTH, Range 16 EAST, Gila & Salt River Meridian, Pima County, Arizona.
2. The type of corner and location monuments used are as follows: 2"X2"X5' WOOD POSTS.
3. The SOUTHEAST CORNER of the claim is located 5297 feet South and 4936 feet West from the Southwest Corner of Section 21, T18S, R16E, Gila & Salt River Meridian, Pima County, Arizona. The bearings of side lines are NORTH and SOUTH and the bearings of the end lines are EAST and WEST. Distances in feet between claim corners are 330 feet for end lines and 660 for side lines.


AMC457757

When Filed Return To:
Rosemont Copper Company
5255 East Williams Circle
Suite 1065
Tucson, Arizona 85711

LOCATION NOTICE FOR MILL SITE CLAIM

NOTICE IS HEREBY GIVEN that the RCMS-566 mill site claim
has been located by:

Rosemont Copper Company
5255 East Williams Circle
Suite 1065
Tucson, Arizona 85711



The general course of this claim is SOUTH TO NORTH and it is situated in the Rosemont Mining District in Pima County, Arizona. This claim is 660 feet in length and 330 feet in width, comprising approximately 5 acres. This claim is marked by five monuments, one at each corner and one at the location monument of each claim.

The location monument on which this notice is posted is situated within:

Section 30, Township 18 SOUTH, Range 16 EAST, Gila & Salt River Meridian, Pima County, Arizona and this claim encompasses portions of the following quarter section(s): THE SE 1/4 OF SECTION 30, T18S, R16E, Gila & Salt River Meridian, Pima County, Arizona.

The location monument is set inside the SOUTHWEST corner of the claim, approximately 1 foot EAST of the WEST line of the claim and 1 foot NORTH of the SOUTH line of the claim.

The locality of this claim with reference to some natural object or permanent monument and additional information (if any) concerning its locality are as follows:

The SOUTHWEST CORNER of the claim is located 4637 feet South and 5596 feet West from the Southwest Corner of Section 21, T18S, R16E, Gila & Salt River Meridian, Pima County, Arizona.

The undersigned, as agent for and on behalf of the locator, claims the ground as described above and as set forth on the attached claim map. This mill site claim is not intended to encroach on any private fee property or federal land that is not open for location. This mill site claim has been located for the purpose of appropriating nonmineral land (if any) that may lie within the boundaries of the underlying lode claim(s). This mill site claim is not intended as an abandonment of the underlying lode claim(s).

DATED AND POSTED on the ground this 13 day of September, 2019.

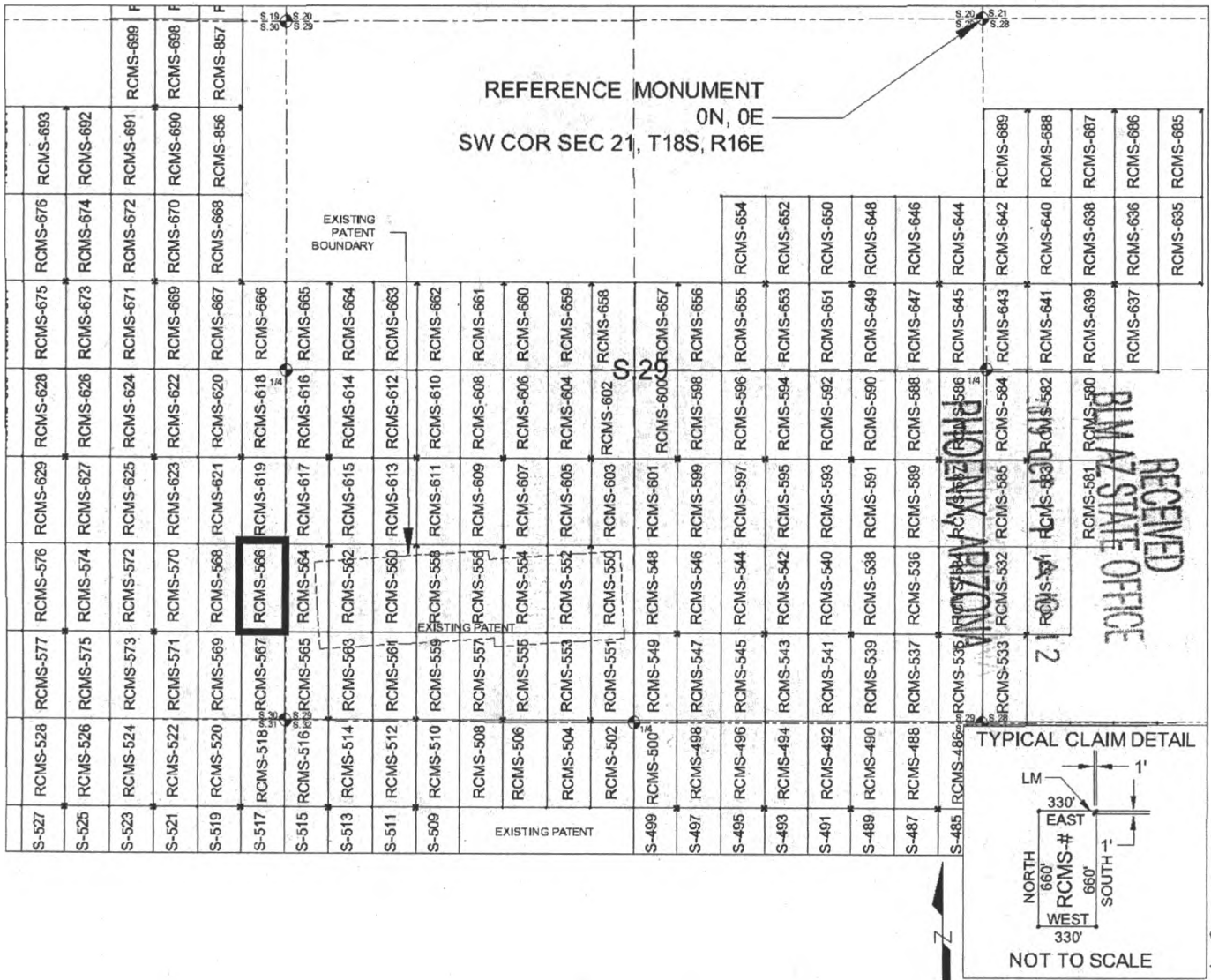
By: [Signature]
AGENT: Darling Geomatics

AMC 457758

When Filed Return To:
 Rosemont Copper Company
 5255 East Williams Circle
 Suite 1065
 Tucson, Arizona 85711

MILL SITE MAP

Mill Site (x) Placer ()



SCALE 1" = 1320 ft.

1. The above map depicts the RCMS-566 mill site claim, which is located in Section(s) 30, Township 18 SOUTH, Range 16 EAST, Gila & Salt River Meridian, Pima County, Arizona.
2. The type of corner and location monuments used are as follows: 2"X2"X5' WOOD POSTS.
3. The SOUTHWEST CORNER of the claim is located 4637 feet South and 5596 feet West from the Southwest Corner of Section 21, T18S, R16E, Gila & Salt River Meridian, Pima County, Arizona. The bearings of side lines are NORTH and SOUTH and the bearings of the end lines are EAST and WEST. Distances in feet between claim corners are 330 feet for end lines and 660 for side lines.


AMC457758

When Filed Return To:
Rosemont Copper Company
5255 East Williams Circle
Suite 1065
Tucson, Arizona 85711

LOCATION NOTICE FOR MILL SITE CLAIM

NOTICE IS HEREBY GIVEN that the RCMS-567 mill site claim
has been located by:

Rosemont Copper Company
5255 East Williams Circle
Suite 1065
Tucson, Arizona 85711.



The general course of this claim is NORTH TO SOUTH and it is situated in the Rosemont Mining District in Pima County, Arizona. This claim is 660 feet in length and 330 feet in width, comprising approximately 5 acres. This claim is marked by five monuments, one at each corner and one at the location monument of each claim.

The location monument on which this notice is posted is situated within:

Section 30, Township 18 SOUTH, Range 16 EAST, Gila & Salt River Meridian, Pima County, Arizona and this claim encompasses portions of the following quarter section(s): THE SE 1/4 OF SECTION 30, T18S, R16E, Gila & Salt River Meridian, Pima County, Arizona.

The location monument is set inside the NORTHWEST corner of the claim, approximately 1 foot EAST of the WEST line of the claim and 1 foot SOUTH of the NORTH line of the claim.

The locality of this claim with reference to some natural object or permanent monument and additional information (if any) concerning its locality are as follows:

The NORTHWEST CORNER of the claim is located 4637 feet South and 5596 feet West from the Southwest Corner of Section 21, T18S, R16E, Gila & Salt River Meridian, Pima County, Arizona.

The undersigned, as agent for and on behalf of the locator, claims the ground as described above and as set forth on the attached claim map. This mill site claim is not intended to encroach on any private fee property or federal land that is not open for location. This mill site claim has been located for the purpose of appropriating nonmineral land (if any) that may lie within the boundaries of the underlying lode claim(s). This mill site claim is not intended as an abandonment of the underlying lode claim(s).

DATED AND POSTED on the ground this 13 day of September, 2019.

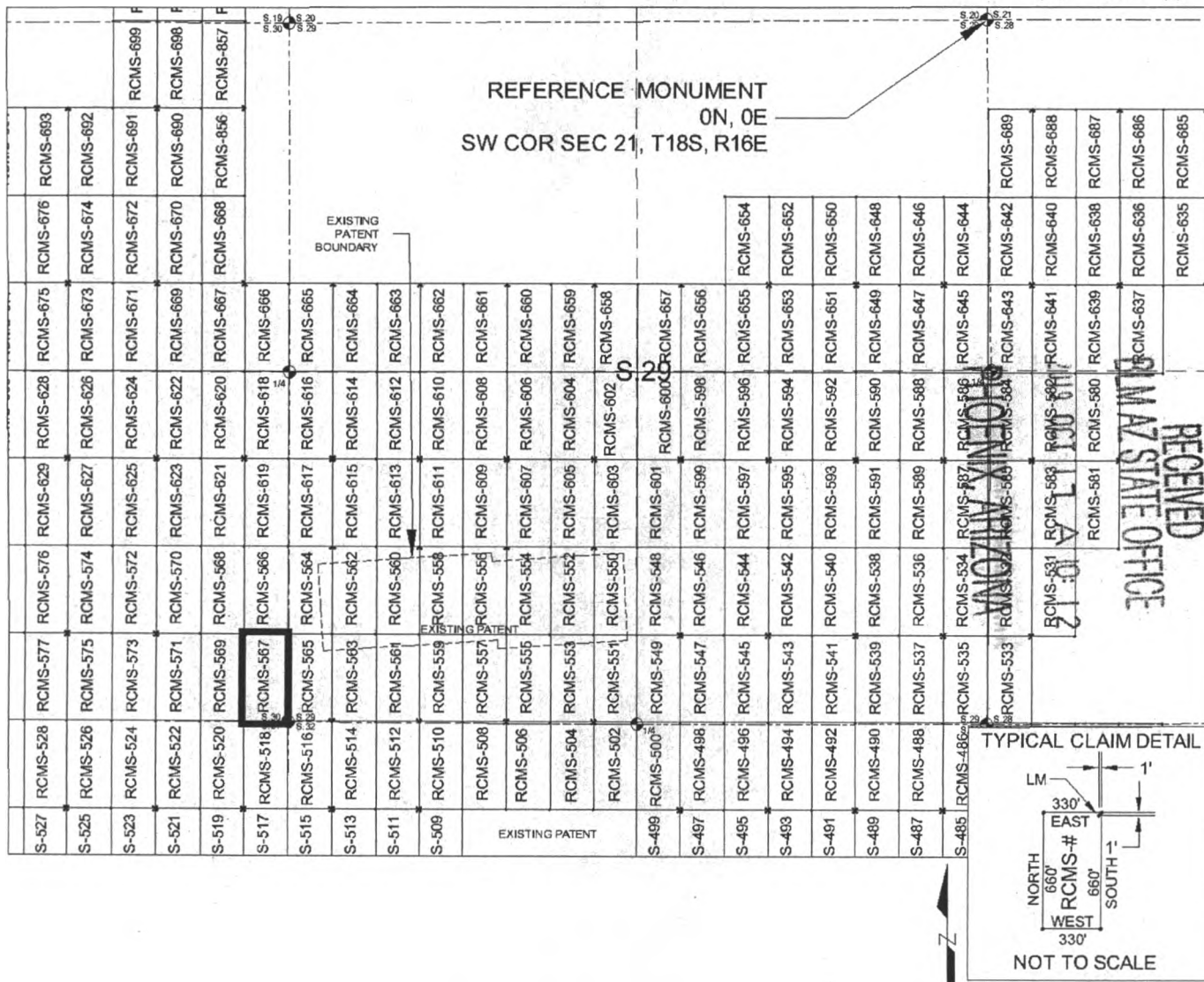
By: [Signature]
AGENT: Darling Geomatics

AMC 457159

When Filed Return To:
 Rosemont Copper Company
 5255 East Williams Circle
 Suite 1065
 Tucson, Arizona 85711

MILL SITE MAP

Mill Site (x) Placer ()



SCALE 1" = 1320 ft.

1. The above map depicts the RCMS-567 mill site claim, which is located in Section(s) 30, Township 18 SOUTH, Range 16 EAST, Gila & Salt River Meridian, Pima County, Arizona.
2. The type of corner and location monuments used are as follows: 2"x2"x5' WOOD POSTS.
3. The NORTHWEST CORNER of the claim is located 4637 feet South and 5596 feet West from the Southwest Corner of Section 21, T18S, R16E, Gila & Salt River Meridian, Pima County, Arizona. The bearings of side lines are NORTH and SOUTH and the bearings of the end lines are EAST and WEST. Distances in feet between claim corners are 330 feet for end lines and 660 for side lines.


AMC 457759

When Filed Return To:
Rosemont Copper Company
5255 East Williams Circle
Suite 1065
Tucson, Arizona 85711

LOCATION NOTICE FOR MILL SITE CLAIM

NOTICE IS HEREBY GIVEN that the RCMS-568 mill site claim
has been located by:

Rosemont Copper Company
5255 East Williams Circle
Suite 1065
Tucson, Arizona 85711



The general course of this claim is SOUTH TO NORTH and it is situated in the Rosemont Mining District in Pima County, Arizona. This claim is 660 feet in length and 330 feet in width, comprising approximately 5 acres. This claim is marked by five monuments, one at each corner and one at the location monument of each claim.

The location monument on which this notice is posted is situated within:

Section 30, Township 18 SOUTH, Range 16 EAST, Gila & Salt River Meridian, Pima County, Arizona and this claim encompasses portions of the following quarter section(s): THE SE 1/4 OF SECTION 30, T18S, R16E, Gila & Salt River Meridian, Pima County, Arizona.

The location monument is set inside the SOUTHEAST corner of the claim, approximately 1 foot WEST of the EAST line of the claim and 1 foot NORTH of the SOUTH line of the claim.

The locality of this claim with reference to some natural object or permanent monument and additional information (if any) concerning its locality are as follows:

The SOUTHEAST CORNER of the claim is located 4637 feet South and 5596 feet West from the Southwest Corner of Section 21, T18S, R16E, Gila & Salt River Meridian, Pima County, Arizona.

The undersigned, as agent for and on behalf of the locator, claims the ground as described above and as set forth on the attached claim map. This mill site claim is not intended to encroach on any private fee property or federal land that is not open for location. This mill site claim has been located for the purpose of appropriating nonmineral land (if any) that may lie within the boundaries of the underlying lode claim(s). This mill site claim is not intended as an abandonment of the underlying lode claim(s).

DATED AND POSTED on the ground this 13 day of September, 2019.

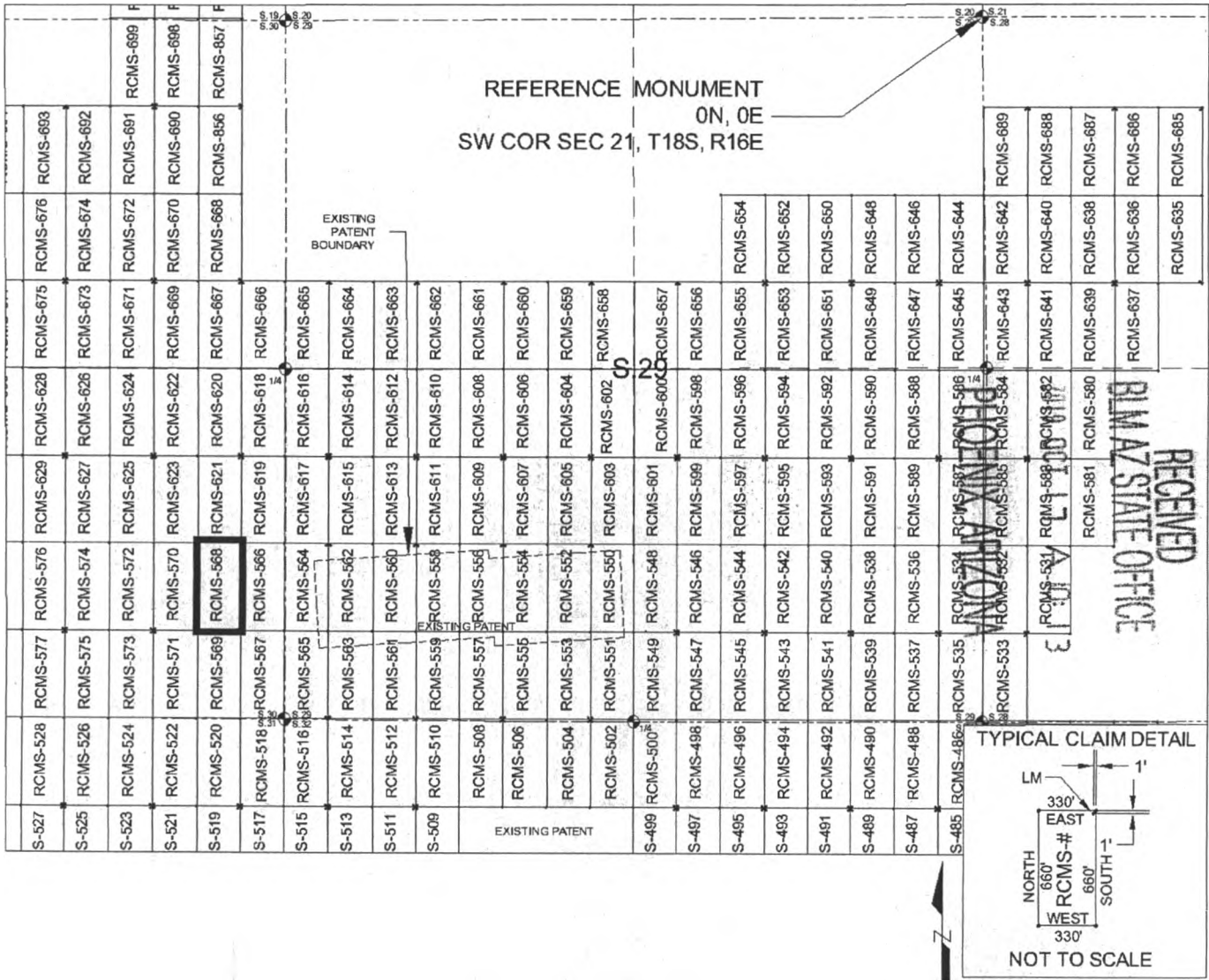
By: [Signature]
AGENT: Darling Geomatics

AMC 457760

When Filed Return To:
 Rosemont Copper Company
 5255 East Williams Circle
 Suite 1065
 Tucson, Arizona 85711

MILL SITE MAP

Mill Site (x) Placer ()



SCALE 1" = 1320 ft.

1. The above map depicts the RCMS-568 mill site claim, which is located in Section(s) 30, Township 18 SOUTH, Range 16 EAST, Gila & Salt River Meridian, Pima County, Arizona.
2. The type of corner and location monuments used are as follows: 2"X2"X5' WOOD POSTS.
3. The SOUTHEAST CORNER of the claim is located 4637 feet South and 5596 feet West from the Southwest Corner of Section 21, T18S, R16E, Gila & Salt River Meridian, Pima County, Arizona. The bearings of side lines are NORTH and SOUTH and the bearings of the end lines are EAST and WEST. Distances in feet between claim corners are 330 feet for end lines and 660 for side lines.

AMC45776D

When Filed Return To:
Rosemont Copper Company
5255 East Williams Circle
Suite 1065
Tucson, Arizona 85711

LOCATION NOTICE FOR MILL SITE CLAIM

NOTICE IS HEREBY GIVEN that the RCMS-569 mill site claim
has been located by:

Rosemont Copper Company
5255 East Williams Circle
Suite 1065
Tucson, Arizona 85711

RECEIVED
BLM AZ STATE OFFICE
2019 OCT 17 A 10:13
PHOENIX, ARIZONA

BLM
Date
Stamp

The general course of this claim is NORTH TO SOUTH and it is situated in the Rosemont Mining District in Pima County, Arizona. This claim is 660 feet in length and 330 feet in width, comprising approximately 5 acres. This claim is marked by five monuments, one at each corner and one at the location monument of each claim.

The location monument on which this notice is posted is situated within:
Section 30, Township 18 SOUTH, Range 16 EAST, Gila & Salt River Meridian, Pima County, Arizona and this claim encompasses portions of the following quarter section(s): THE SE 1/4 OF SECTION 30, T18S, R16E, Gila & Salt River Meridian, Pima County, Arizona.

The location monument is set inside the NORTHEAST corner of the claim, approximately 1 foot WEST of the EAST line of the claim and 1 foot SOUTH of the NORTH line of the claim.

The locality of this claim with reference to some natural object or permanent monument and additional information (if any) concerning its locality are as follows:

The NORTHEAST CORNER of the claim is located 4637 feet South and 5596 feet West from the Southwest Corner of Section 21, T18S, R16E, Gila & Salt River Meridian, Pima County, Arizona.

The undersigned, as agent for and on behalf of the locator, claims the ground as described above and as set forth on the attached claim map. This mill site claim is not intended to encroach on any private fee property or federal land that is not open for location. This mill site claim has been located for the purpose of appropriating nonmineral land (if any) that may lie within the boundaries of the underlying lode claim(s). This mill site claim is not intended as an abandonment of the underlying lode claim(s).

DATED AND POSTED on the ground this 17 day of September, 2019.

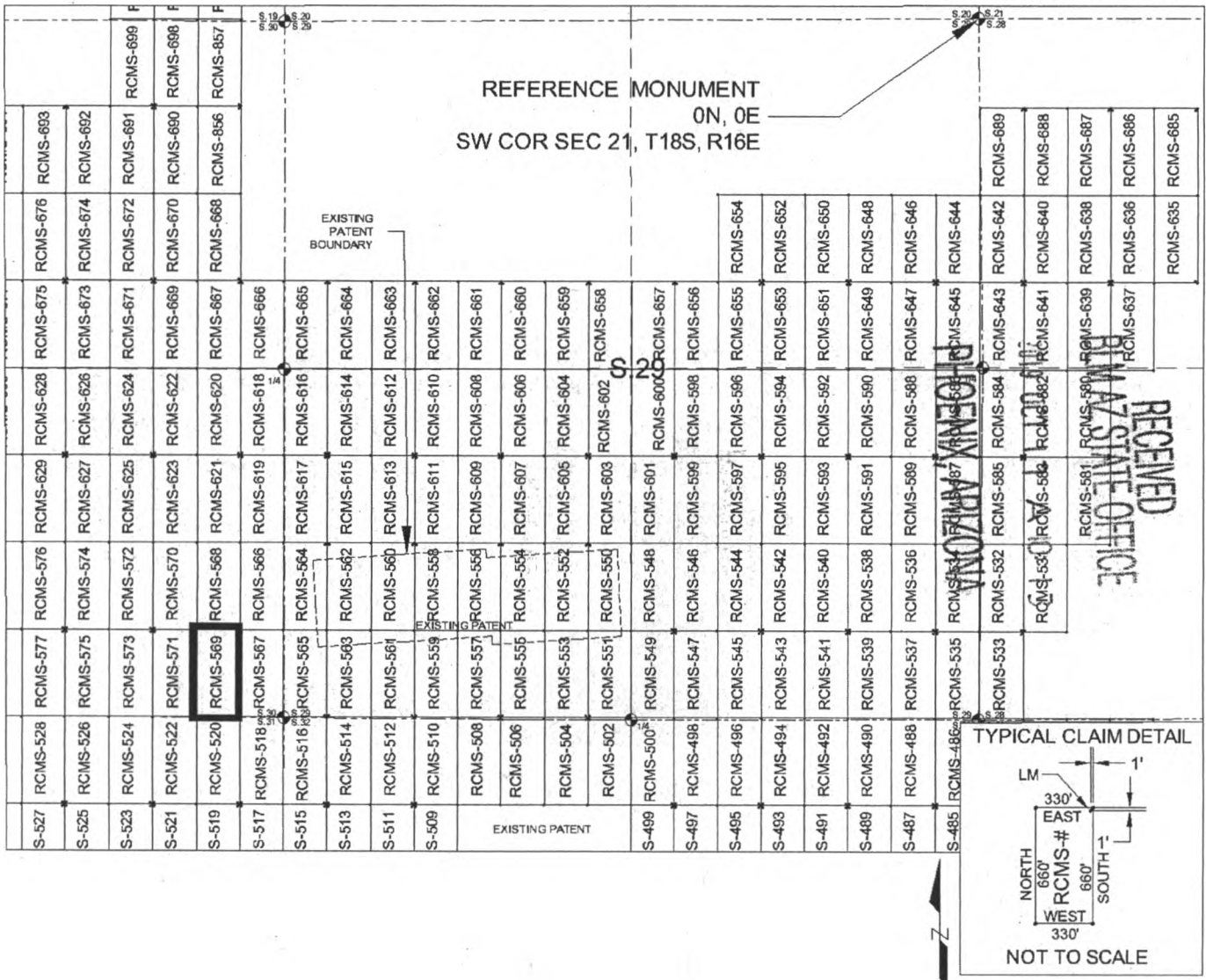
By: Jesus Trujillo
AGENT: Darling Geomatics

AMC 157764

When Filed Return To:
 Rosemont Copper Company
 5255 East Williams Circle
 Suite 1065
 Tucson, Arizona 85711

MILL SITE MAP

Mill Site (x) Placer ()



SCALE 1" = 1320 ft.


1. The above map depicts the RCMS-569 mill site claim, which is located in Section(s) 30, Township 18 SOUTH, Range 16 EAST, Gila & Salt River Meridian, Pima County, Arizona.
2. The type of corner and location monuments used are as follows: 2"X2"X5' WOOD POSTS.
3. The NORTHEAST CORNER of the claim is located 4637 feet South and 5596 feet West from the Southwest Corner of Section 21, T18S, R16E, Gila & Salt River Meridian, Pima County, Arizona. The bearings of side lines are NORTH and SOUTH and the bearings of the end lines are EAST and WEST. Distances in feet between claim corners are 330 feet for end lines and 660 for side lines.

When Filed Return To:
Rosemont Copper Company
5255 East Williams Circle
Suite 1065
Tucson, Arizona 85711

LOCATION NOTICE FOR MILL SITE CLAIM

NOTICE IS HEREBY GIVEN that the RCMS-570 mill site claim
has been located by:

Rosemont Copper Company
5255 East Williams Circle
Suite 1065
Tucson, Arizona 85711



The general course of this claim is SOUTH TO NORTH and it is situated in the Rosemont Mining District in Pima County, Arizona. This claim is 660 feet in length and 330 feet in width, comprising approximately 5 acres. This claim is marked by five monuments, one at each corner and one at the location monument of each claim.

The location monument on which this notice is posted is situated within:

Section 30, Township 18 SOUTH, Range 16 EAST, Gila & Salt River Meridian, Pima County, Arizona and this claim encompasses portions of the following quarter section(s): THE SE 1/4 OF SECTION 30, T18S, R16E, Gila & Salt River Meridian, Pima County, Arizona.

The location monument is set inside the SOUTHWEST corner of the claim, approximately 1 foot EAST of the WEST line of the claim and 1 foot NORTH of the SOUTH line of the claim.

The locality of this claim with reference to some natural object or permanent monument and additional information (if any) concerning its locality are as follows:

The SOUTHWEST CORNER of the claim is located 4637 feet South and 6256 feet West from the Southwest Corner of Section 21, T18S, R16E, Gila & Salt River Meridian, Pima County, Arizona.

The undersigned, as agent for and on behalf of the locator, claims the ground as described above and as set forth on the attached claim map. This mill site claim is not intended to encroach on any private fee property or federal land that is not open for location. This mill site claim has been located for the purpose of appropriating nonmineral land (if any) that may lie within the boundaries of the underlying lode claim(s). This mill site claim is not intended as an abandonment of the underlying lode claim(s).

DATED AND POSTED on the ground this 13 day of September, 2019.

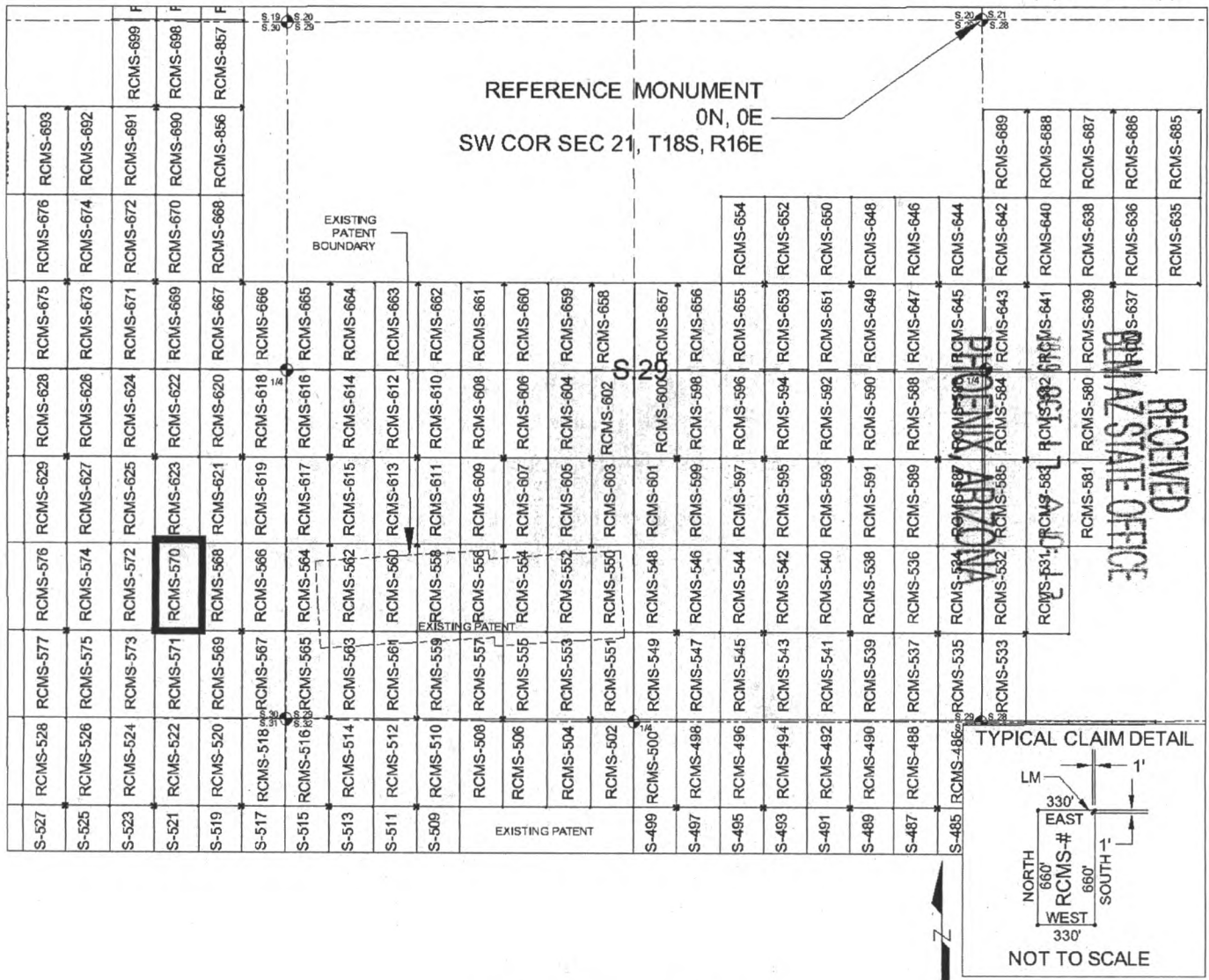
By: Juan Trujillo
AGENT: Darling Geomatics

AMC457762

When Filed Return To:
 Rosemont Copper Company
 5255 East Williams Circle
 Suite 1065
 Tucson, Arizona 85711

MILL SITE MAP

Mill Site (x) Placer ()



SCALE 1" = 1320 ft.

1. The above map depicts the RCMS-570 mill site claim, which is located in Section(s) 30, Township 18 SOUTH, Range 16 EAST, Gila & Salt River Meridian, Pima County, Arizona.
2. The type of corner and location monuments used are as follows: 2"X2"X5' WOOD POSTS.
3. The SOUTHWEST CORNER of the claim is located 4637 feet South and 6256 feet West from the Southwest Corner of Section 21, T18S, R16E, Gila & Salt River Meridian, Pima County, Arizona. The bearings of side lines are NORTH and SOUTH and the bearings of the end lines are EAST and WEST. Distances in feet between claim corners are 330 feet for end lines and 660 for side lines.


AMC457762

When Filed Return To:
Rosemont Copper Company
5255 East Williams Circle
Suite 1065
Tucson, Arizona 85711

LOCATION NOTICE FOR MILL SITE CLAIM

NOTICE IS HEREBY GIVEN that the RCMS-571 mill site claim
has been located by:

Rosemont Copper Company
5255 East Williams Circle
Suite 1065
Tucson, Arizona 85711



The general course of this claim is NORTH TO SOUTH and it is situated in the Rosemont Mining District in Pima County, Arizona. This claim is 660 feet in length and 330 feet in width, comprising approximately 5 acres. This claim is marked by five monuments, one at each corner and one at the location monument of each claim.

The location monument on which this notice is posted is situated within:

Section 30, Township 18 SOUTH, Range 16 EAST, Gila & Salt River Meridian, Pima County, Arizona and this claim encompasses portions of the following quarter section(s): THE SE 1/4 OF SECTION 30, T18S, R16E, Gila & Salt River Meridian, Pima County, Arizona.

The location monument is set inside the NORTHWEST corner of the claim, approximately 1 foot EAST of the WEST line of the claim and 1 foot SOUTH of the NORTH line of the claim.

The locality of this claim with reference to some natural object or permanent monument and additional information (if any) concerning its locality are as follows:

The NORTHWEST CORNER of the claim is located 4637 feet South and 6256 feet West from the Southwest Corner of Section 21, T18S, R16E, Gila & Salt River Meridian, Pima County, Arizona.

The undersigned, as agent for and on behalf of the locator, claims the ground as described above and as set forth on the attached claim map. This mill site claim is not intended to encroach on any private fee property or federal land that is not open for location. This mill site claim has been located for the purpose of appropriating nonmineral land (if any) that may lie within the boundaries of the underlying lode claim(s). This mill site claim is not intended as an abandonment of the underlying lode claim(s).

DATED AND POSTED on the ground this 13 day of September, 2019.

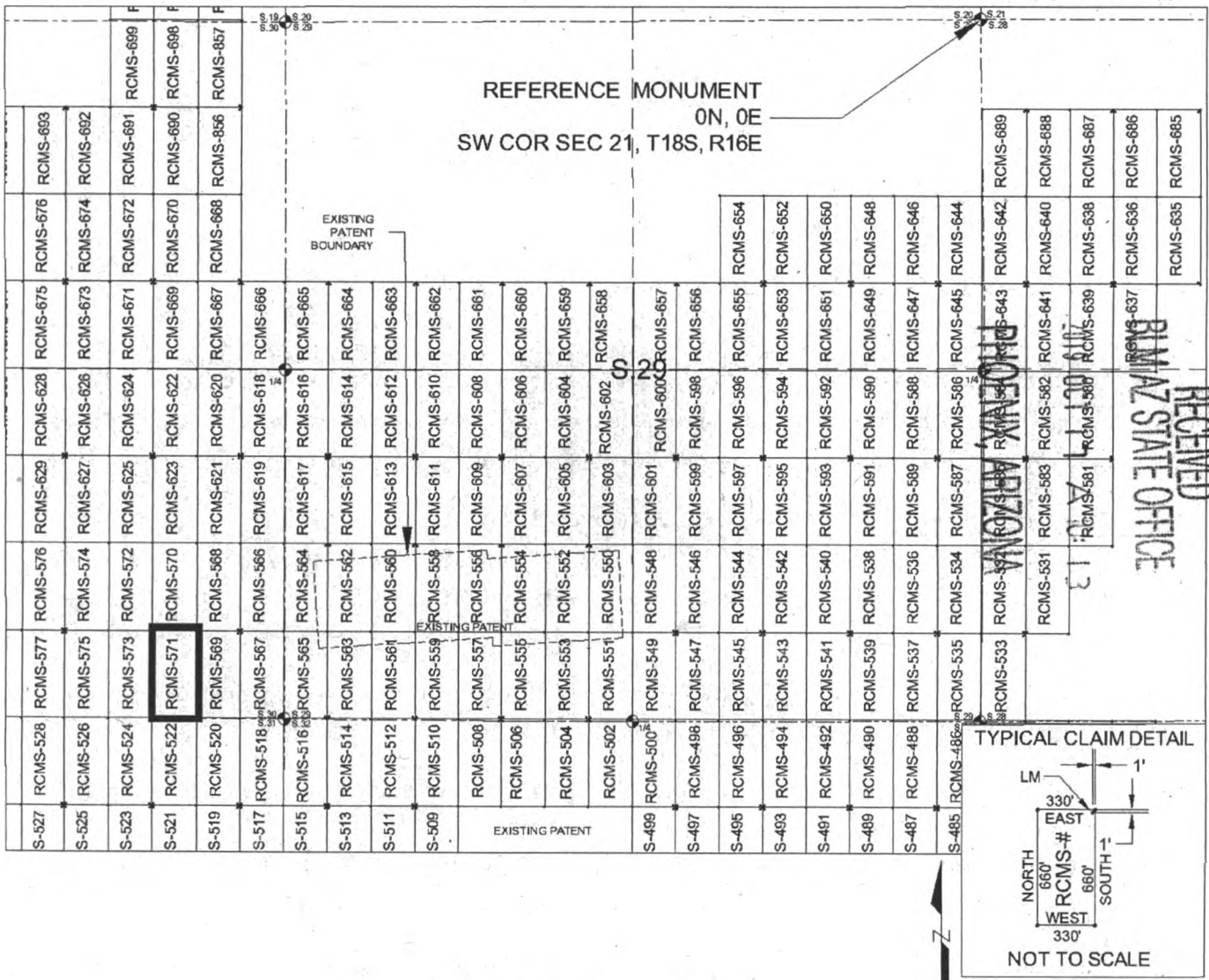
By: Juan Tzujik
AGENT: Darling Geomatics

AMC 457763

When Filed Return To:
 Rosemont Copper Company
 5255 East Williams Circle
 Suite 1065
 Tucson, Arizona 85711

MILL SITE MAP

Mill Site (x) Placer ()



SCALE 1" = 1320 ft.

1. The above map depicts the RCMS-571 mill site claim, which is located in Section(s) 30, Township 18 SOUTH, Range 16 EAST, Gila & Salt River Meridian, Pima County, Arizona.
2. The type of corner and location monuments used are as follows: 2"X2"X5' WOOD POSTS.
3. The NORTHWEST CORNER of the claim is located 4637 feet South and 6256 feet West from the Southwest Corner of Section 21, T18S, R16E, Gila & Salt River Meridian, Pima County, Arizona. The bearings of side lines are NORTH and SOUTH and the bearings of the end lines are EAST and WEST. Distances in feet between claim corners are 330 feet for end lines and 660 for side lines.


AMC 457763

When Filed Return To:
Rosemont Copper Company
5255 East Williams Circle
Suite 1065
Tucson, Arizona 85711

LOCATION NOTICE FOR MILL SITE CLAIM

NOTICE IS HEREBY GIVEN that the RCMS-572 mill site claim
has been located by:

Rosemont Copper Company
5255 East Williams Circle
Suite 1065
Tucson, Arizona 85711



The general course of this claim is SOUTH TO NORTH and it is situated in the Rosemont Mining District in Pima County, Arizona. This claim is 660 feet in length and 330 feet in width, comprising approximately 5 acres. This claim is marked by five monuments, one at each corner and one at the location monument of each claim.

The location monument on which this notice is posted is situated within:
Section 30, Township 18 SOUTH, Range 16 EAST, Gila & Salt River Meridian, Pima County, Arizona and this claim encompasses portions of the following quarter section(s): THE SE 1/4 OF SECTION 30, T18S, R16E, Gila & Salt River Meridian, Pima County, Arizona.

The location monument is set inside the SOUTHEAST corner of the claim, approximately 1 foot WEST of the EAST line of the claim and 1 foot NORTH of the SOUTH line of the claim.

The locality of this claim with reference to some natural object or permanent monument and additional information (if any) concerning its locality are as follows:

The SOUTHEAST CORNER of the claim is located 4637 feet South and 6256 feet West from the Southwest Corner of Section 21, T18S, R16E, Gila & Salt River Meridian, Pima County, Arizona.

The undersigned, as agent for and on behalf of the locator, claims the ground as described above and as set forth on the attached claim map. This mill site claim is not intended to encroach on any private fee property or federal land that is not open for location. This mill site claim has been located for the purpose of appropriating nonmineral land (if any) that may lie within the boundaries of the underlying lode claim(s). This mill site claim is not intended as an abandonment of the underlying lode claim(s).

DATED AND POSTED on the ground this 13 day of September, 2019.

By: [Signature]
AGENT: Darling Geomatics


AMC 457764

When Filed Return To:
Rosemont Copper Company
5255 East Williams Circle
Suite 1065
Tucson, Arizona 85711

LOCATION NOTICE FOR MILL SITE CLAIM

NOTICE IS HEREBY GIVEN that the RCMS-573 mill site claim
has been located by:

Rosemont Copper Company
5255 East Williams Circle
Suite 1065
Tucson, Arizona 85711



The general course of this claim is NORTH TO SOUTH and it is situated in the Rosemont Mining District in Pima County, Arizona. This claim is 660 feet in length and 330 feet in width, comprising approximately 5 acres. This claim is marked by five monuments, one at each corner and one at the location monument of each claim.

The location monument on which this notice is posted is situated within:
Section 30, Township 18 SOUTH, Range 16 EAST, Gila & Salt River Meridian, Pima County, Arizona and this claim encompasses portions of the following quarter section(s): THE SE 1/4 OF SECTION 30 & THE NE 1/4 OF SECTION 31, T18S, R16E, Gila & Salt River Meridian, Pima County, Arizona.

The location monument is set inside the NORTHEAST corner of the claim, approximately 1 foot WEST of the EAST line of the claim and 1 foot SOUTH of the NORTH line of the claim.

The locality of this claim with reference to some natural object or permanent monument and additional information (if any) concerning its locality are as follows:

The NORTHEAST CORNER of the claim is located 4637 feet South and 6256 feet West from the Southwest Corner of Section 21, T18S, R16E, Gila & Salt River Meridian, Pima County, Arizona.

The undersigned, as agent for and on behalf of the locator, claims the ground as described above and as set forth on the attached claim map. This mill site claim is not intended to encroach on any private fee property or federal land that is not open for location. This mill site claim has been located for the purpose of appropriating nonmineral land (if any) that may lie within the boundaries of the underlying lode claim(s). This mill site claim is not intended as an abandonment of the underlying lode claim(s).

DATED AND POSTED on the ground this 13 day of September, 2019.

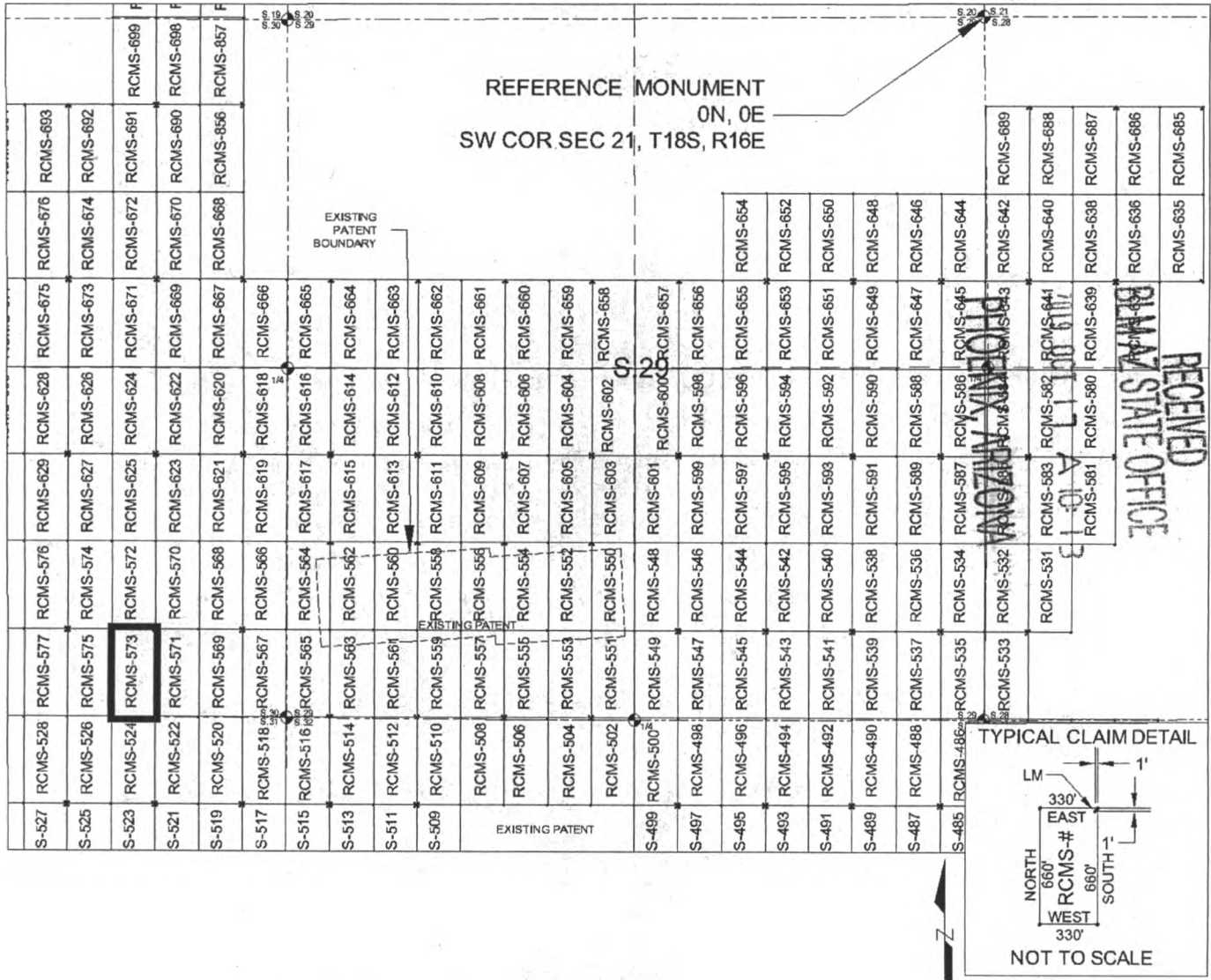
By: [Signature]
AGENT: Darling Geomatics

AMC 457765

When Filed Return To:
 Rosemont Copper Company
 5255 East Williams Circle
 Suite 1065
 Tucson, Arizona 85711

MILL SITE MAP

Mill Site (x) Placer ()



SCALE 1" = 1320 ft.

1. The above map depicts the RCMS-573 mill site claim, which is located in Section(s) 30 & 31, Township 18 SOUTH, Range 16 EAST, Gila & Salt River Meridian, Pima County, Arizona.
2. The type of corner and location monuments used are as follows: 2"X2"X5' WOOD POSTS.
3. The NORTHEAST CORNER of the claim is located 4637 feet South and 6256 feet West from the Southwest Corner of Section 21, T18S, R16E, Gila & Salt River Meridian, Pima County, Arizona. The bearings of side lines are NORTH and SOUTH and the bearings of the end lines are EAST and WEST. Distances in feet between claim corners are 330 feet for end lines and 660 for side lines.


AMC 457765

When Filed Return To:
Rosemont Copper Company
5255 East Williams Circle
Suite 1065
Tucson, Arizona 85711

LOCATION NOTICE FOR MILL SITE CLAIM

NOTICE IS HEREBY GIVEN that the RCMS-574 mill site claim
has been located by:

Rosemont Copper Company
5255 East Williams Circle
Suite 1065
Tucson, Arizona 85711



The general course of this claim is SOUTH TO NORTH and it is situated in the Rosemont Mining District in Pima County, Arizona. This claim is 660 feet in length and 330 feet in width, comprising approximately 5 acres. This claim is marked by five monuments, one at each corner and one at the location monument of each claim.

The location monument on which this notice is posted is situated within:

Section 30, Township 18 SOUTH, Range 16 EAST, Gila & Salt River Meridian, Pima County, Arizona and this claim encompasses portions of the following quarter section(s): THE SE 1/4 OF SECTION 30, T18S, R16E, Gila & Salt River Meridian, Pima County, Arizona.

The location monument is set inside the SOUTHWEST corner of the claim, approximately 1 foot EAST of the WEST line of the claim and 1 foot NORTH of the SOUTH line of the claim.

The locality of this claim with reference to some natural object or permanent monument and additional information (if any) concerning its locality are as follows:

The SOUTHWEST CORNER of the claim is located 4637 feet South and 6916 feet West from the Southwest Corner of Section 21, T18S, R16E, Gila & Salt River Meridian, Pima County, Arizona.

The undersigned, as agent for and on behalf of the locator, claims the ground as described above and as set forth on the attached claim map. This mill site claim is not intended to encroach on any private fee property or federal land that is not open for location. This mill site claim has been located for the purpose of appropriating nonmineral land (if any) that may lie within the boundaries of the underlying lode claim(s). This mill site claim is not intended as an abandonment of the underlying lode claim(s).

DATED AND POSTED on the ground this 13 day of September, 2019.

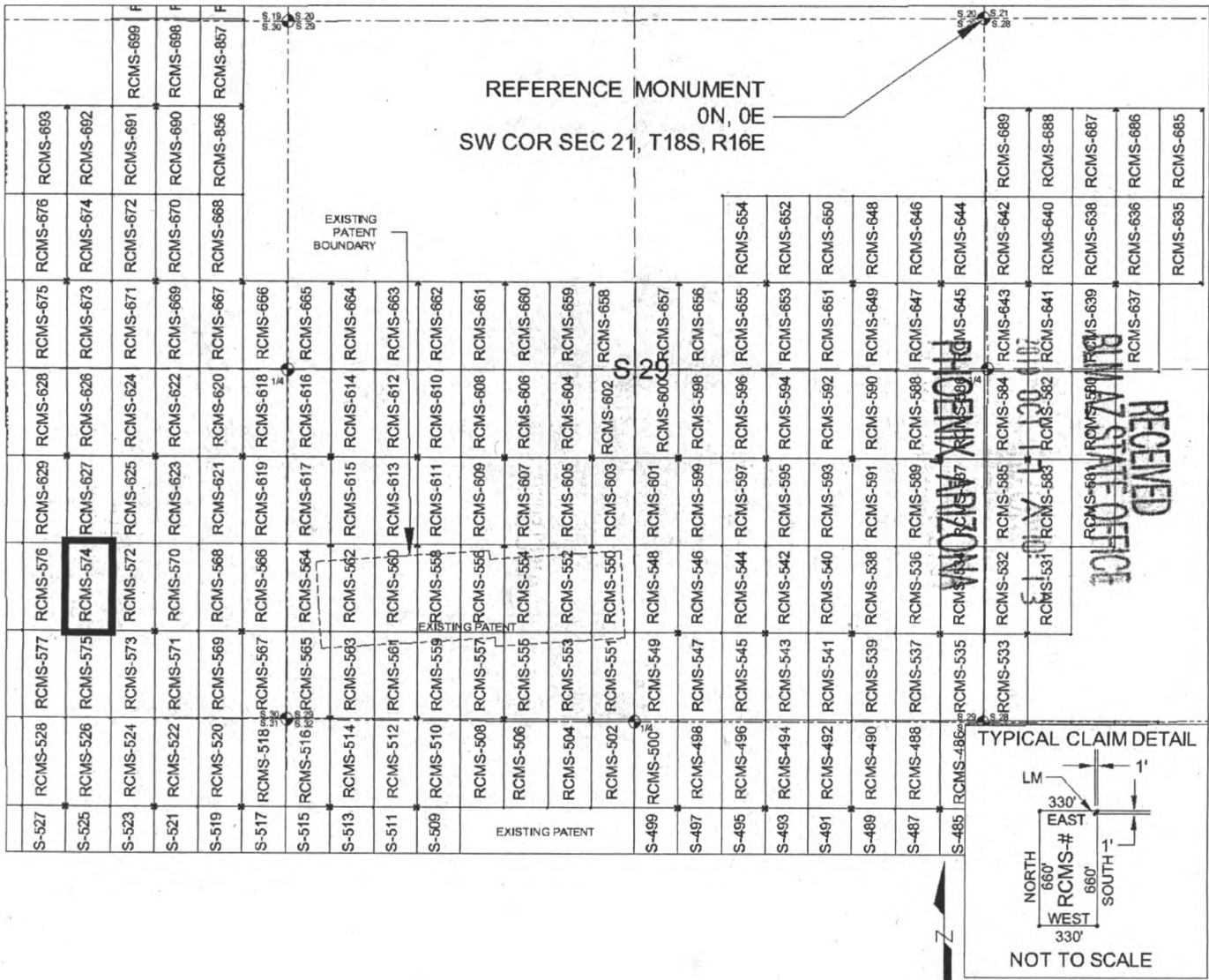
By: [Signature]
AGENT: Darling Geomatics

AMG 4577-66

When Filed Return To:
 Rosemont Copper Company
 5255 East Williams Circle
 Suite 1065
 Tucson, Arizona 85711

MILL SITE MAP

Mill Site (x) Placer ()



SCALE 1" = 1320 ft.

1. The above map depicts the RCMS-574 mill site claim, which is located in Section(s) 30, Township 18 SOUTH, Range 16 EAST, Gila & Salt River Meridian, Pima County, Arizona.
2. The type of corner and location monuments used are as follows: 2"X2"X5' WOOD POSTS.
3. The SOUTHWEST CORNER of the claim is located 4637 feet South and 6916 feet West from the Southwest Corner of Section 21, T18S, R16E, Gila & Salt River Meridian, Pima County, Arizona. The bearings of side lines are NORTH and SOUTH and the bearings of the end lines are EAST and WEST. Distances in feet between claim corners are 330 feet for end lines and 660 for side lines.

AMC457766

When Filed Return To:
Rosemont Copper Company
5255 East Williams Circle
Suite 1065
Tucson, Arizona 85711

LOCATION NOTICE FOR MILL SITE CLAIM

NOTICE IS HEREBY GIVEN that the RCMS-575 mill site claim
has been located by:

Rosemont Copper Company
5255 East Williams Circle
Suite 1065
Tucson, Arizona 85711

RECEIVED
BLM AZ STATE OFFICE
2019 OCT 17 A 10:42
PHOENIX, ARIZONA

BLM
Date
Stamp

The general course of this claim is NORTH TO SOUTH and it is situated in the Rosemont Mining District in Pima County, Arizona. This claim is 660 feet in length and 330 feet in width, comprising approximately 5 acres. This claim is marked by five monuments, one at each corner and one at the location monument of each claim.

The location monument on which this notice is posted is situated within:

Section 30, Township 18 SOUTH, Range 16 EAST, Gila & Salt River Meridian, Pima County, Arizona and this claim encompasses portions of the following quarter section(s): THE SE 1/4 OF SECTION 30 & THE NE 1/4 OF SECTION 31, T18S, R16E, Gila & Salt River Meridian, Pima County, Arizona.

The location monument is set inside the NORTHWEST corner of the claim, approximately 1 foot EAST of the WEST line of the claim and 1 foot SOUTH of the NORTH line of the claim.

The locality of this claim with reference to some natural object or permanent monument and additional information (if any) concerning its locality are as follows:

The NORTHWEST CORNER of the claim is located 4637 feet South and 6916 feet West from the Southwest Corner of Section 21, T18S, R16E, Gila & Salt River Meridian, Pima County, Arizona.

The undersigned, as agent for and on behalf of the locator, claims the ground as described above and as set forth on the attached claim map. This mill site claim is not intended to encroach on any private fee property or federal land that is not open for location. This mill site claim has been located for the purpose of appropriating nonmineral land (if any) that may lie within the boundaries of the underlying lode claim(s). This mill site claim is not intended as an abandonment of the underlying lode claim(s).

DATED AND POSTED on the ground this 13 day of September, 2019.

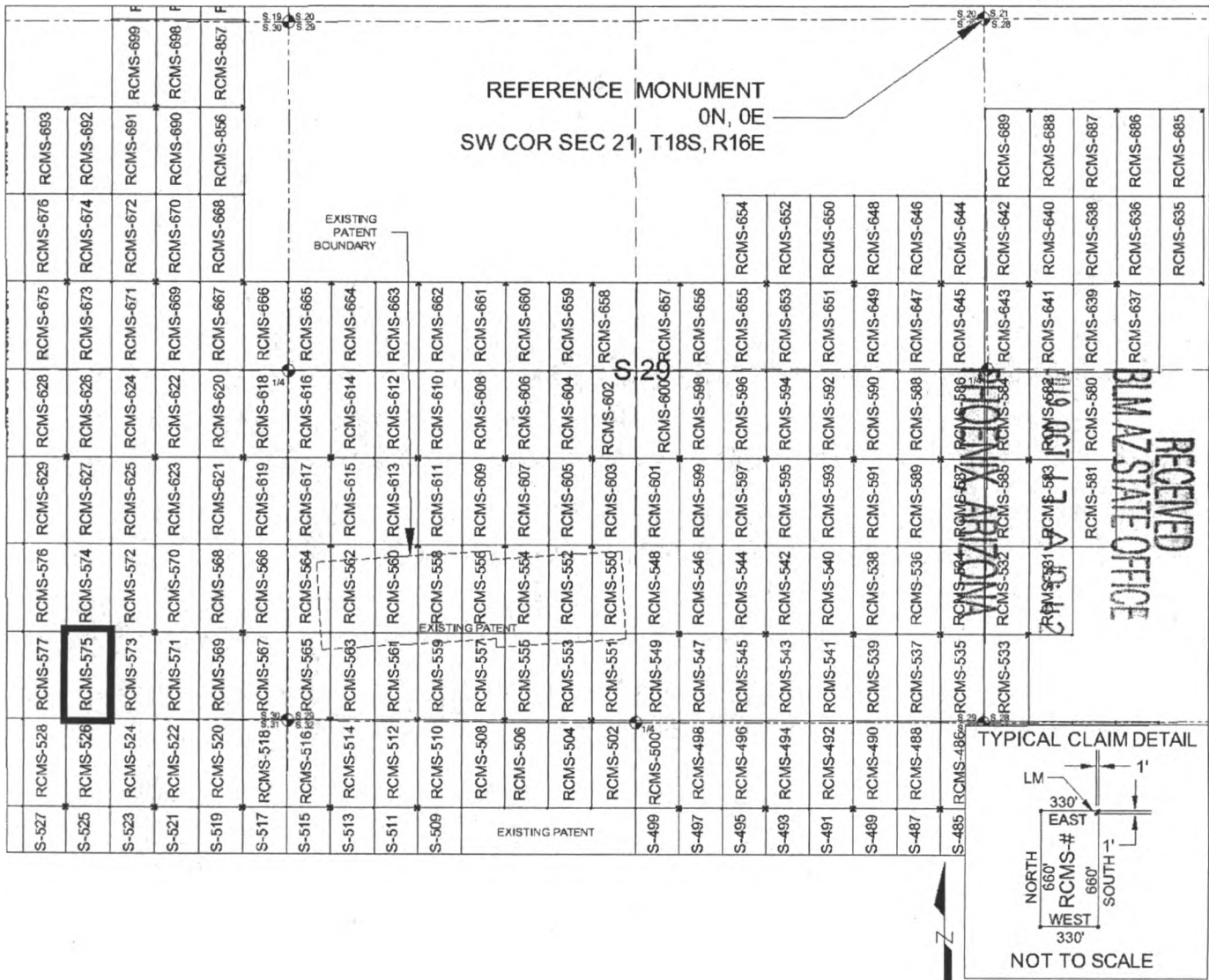
By: [Signature]
AGENT: Darling Geomatics

AMC457767

When Filed Return To:
 Rosemont Copper Company
 5255 East Williams Circle
 Suite 1065
 Tucson, Arizona 85711

MILL SITE MAP

Mill Site (x) Placer ()



SCALE 1" = 1320 ft.

1. The above map depicts the RCMS-575 mill site claim, which is located in Section(s) 30 & 31, Township 18 SOUTH, Range 16 EAST, Gila & Salt River Meridian, Pima County, Arizona.
2. The type of corner and location monuments used are as follows: 2"X2"X5' WOOD POSTS.
3. The NORTHWEST CORNER of the claim is located 4637 feet South and 6916 feet West from the Southwest Corner of Section 21, T18S, R16E, Gila & Salt River Meridian, Pima County, Arizona. The bearings of side lines are NORTH and SOUTH and the bearings of the end lines are EAST and WEST. Distances in feet between claim corners are 330 feet for end lines and 660 feet for side lines.


AMC 457767

When Filed Return To:
Rosemont Copper Company
5255 East Williams Circle
Suite 1065
Tucson, Arizona 85711

LOCATION NOTICE FOR MILL SITE CLAIM

NOTICE IS HEREBY GIVEN that the RCMS-576 mill site claim
has been located by:

Rosemont Copper Company
5255 East Williams Circle
Suite 1065
Tucson, Arizona 85711



The general course of this claim is SOUTH TO NORTH and it is situated in the Rosemont Mining District in Pima County, Arizona. This claim is 660 feet in length and 330 feet in width, comprising approximately 5 acres. This claim is marked by five monuments, one at each corner and one at the location monument of each claim.

The location monument on which this notice is posted is situated within:

Section 30, Township 18 SOUTH, Range 16 EAST, Gila & Salt River Meridian, Pima County, Arizona and this claim encompasses portions of the following quarter section(s): THE SE 1/4 OF SECTION 30, T18S, R16E, Gila & Salt River Meridian, Pima County, Arizona.

The location monument is set inside the SOUTHEAST corner of the claim, approximately 1 foot WEST of the EAST line of the claim and 1 foot NORTH of the SOUTH line of the claim.

The locality of this claim with reference to some natural object or permanent monument and additional information (if any) concerning its locality are as follows:

The SOUTHEAST CORNER of the claim is located 4637 feet South and 6916 feet West from the Southwest Corner of Section 21, T18S, R16E, Gila & Salt River Meridian, Pima County, Arizona.

The undersigned, as agent for and on behalf of the locator, claims the ground as described above and as set forth on the attached claim map. This mill site claim is not intended to encroach on any private fee property or federal land that is not open for location. This mill site claim has been located for the purpose of appropriating nonmineral land (if any) that may lie within the boundaries of the underlying lode claim(s). This mill site claim is not intended as an abandonment of the underlying lode claim(s).

DATED AND POSTED on the ground this 13 day of September, 2019.

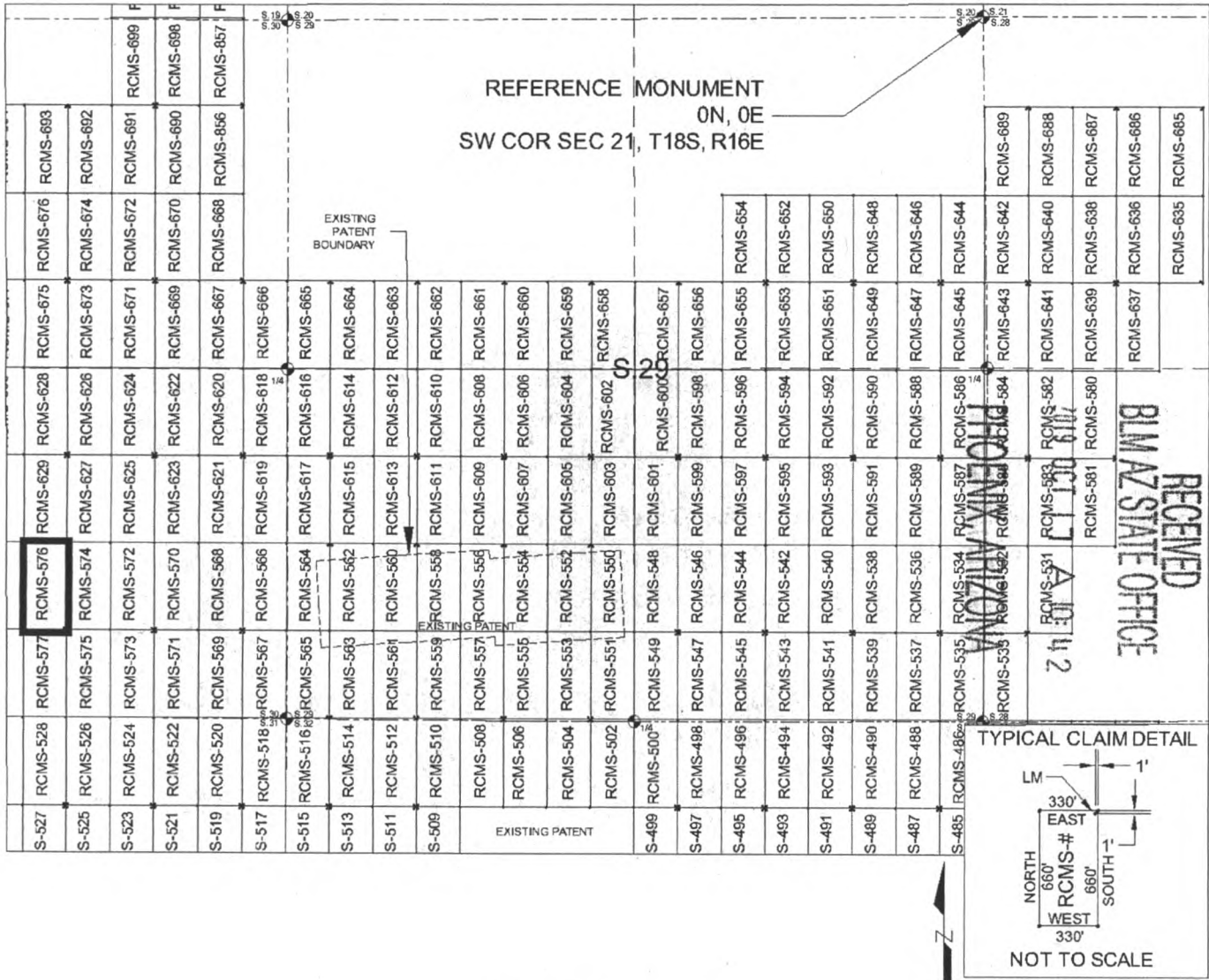
By: [Signature]
AGENT: Darling Geomatics

AMC457768

When Filed Return To:
 Rosemont Copper Company
 5255 East Williams Circle
 Suite 1065
 Tucson, Arizona 85711

MILL SITE MAP

Mill Site (x) Placer ()



SCALE 1" = 1320 ft.

1. The above map depicts the RCMS-576 mill site claim, which is located in Section(s) 30, Township 18 SOUTH, Range 16 EAST, Gila & Salt River Meridian, Pima County, Arizona.
2. The type of corner and location monuments used are as follows: 2"X2"X5' WOOD POSTS.
3. The SOUTHEAST CORNER of the claim is located 4637 feet South and 6916 feet West from the Southwest Corner of Section 21, T18S, R16E, Gila & Salt River Meridian, Pima County, Arizona. The bearings of side lines are NORTH and SOUTH and the bearings of the end lines are EAST and WEST. Distances in feet between claim corners are 330 feet for end lines and 660 for side lines.


AMC 457168

When Filed Return To:
Rosemont Copper Company
5255 East Williams Circle
Suite 1065
Tucson, Arizona 85711

LOCATION NOTICE FOR MILL SITE CLAIM

NOTICE IS HEREBY GIVEN that the RCMS-577 mill site claim
has been located by:

Rosemont Copper Company
5255 East Williams Circle
Suite 1065
Tucson, Arizona 85711



The general course of this claim is NORTH TO SOUTH and it is situated in the Rosemont Mining District in Pima County, Arizona. This claim is 660 feet in length and 330 feet in width, comprising approximately 5 acres. This claim is marked by five monuments, one at each corner and one at the location monument of each claim.

The location monument on which this notice is posted is situated within:

Section 30, Township 18 SOUTH, Range 16 EAST, Gila & Salt River Meridian, Pima County, Arizona and this claim encompasses portions of the following quarter section(s): THE SE 1/4 OF SECTION 30 & THE NE 1/4 OF SECTION 31, T18S, R16E, Gila & Salt River Meridian, Pima County, Arizona.

The location monument is set inside the NORTHEAST corner of the claim, approximately 1 foot WEST of the EAST line of the claim and 1 foot SOUTH of the NORTH line of the claim.

The locality of this claim with reference to some natural object or permanent monument and additional information (if any) concerning its locality are as follows:

The NORTHEAST CORNER of the claim is located 4637 feet South and 6916 feet West from the Southwest Corner of Section 21, T18S, R16E, Gila & Salt River Meridian, Pima County, Arizona.

The undersigned, as agent for and on behalf of the locator, claims the ground as described above and as set forth on the attached claim map. This mill site claim is not intended to encroach on any private fee property or federal land that is not open for location. This mill site claim has been located for the purpose of appropriating nonmineral land (if any) that may lie within the boundaries of the underlying lode claim(s). This mill site claim is not intended as an abandonment of the underlying lode claim(s).

DATED AND POSTED on the ground this 13 day of September, 2019.

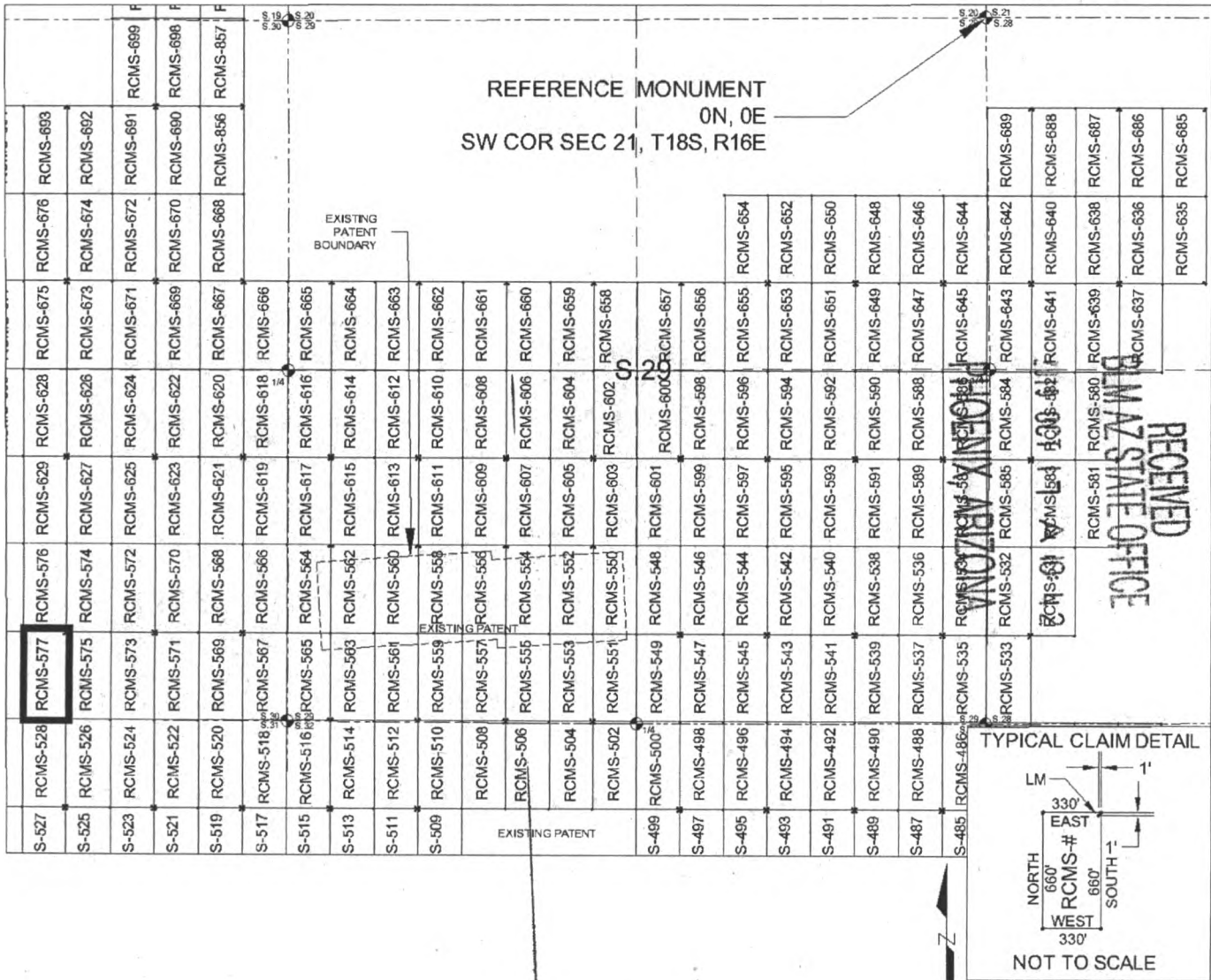
By: [Signature]
AGENT: Darling Geomatics

AMC457769

When Filed Return To:
 Rosemont Copper Company
 5255 East Williams Circle
 Suite 1065
 Tucson, Arizona 85711

MILL SITE MAP

Mill Site (x) Placer ()



SCALE 1" = 1320 ft.

1. The above map depicts the RCMS-577 mill site claim, which is located in Section(s) 30 & 31, Township 18 SOUTH, Range 16 EAST, Gila & Salt River Meridian, Pima County, Arizona.
2. The type of corner and location monuments used are as follows: 2"X2"X5' WOOD POSTS.
3. The NORTHEAST CORNER of the claim is located 4637 feet South and 6916 feet West from the Southwest Corner of Section 21, T18S, R16E, Gila & Salt River Meridian, Pima County, Arizona. The bearings of side lines are NORTH and SOUTH and the bearings of the end lines are EAST and WEST. Distances in feet between claim corners are 330 feet for end lines and 660 for side lines.


AMC457769

When Filed Return To:
Rosemont Copper Company
5255 East Williams Circle
Suite 1065
Tucson, Arizona 85711

LOCATION NOTICE FOR MILL SITE CLAIM

NOTICE IS HEREBY GIVEN that the RCMS-578 mill site claim has been located by:

Rosemont Copper Company
5255 East Williams Circle
Suite 1065
Tucson, Arizona 85711



The general course of this claim is SOUTH TO NORTH and it is situated in the Rosemont Mining District in Pima County, Arizona. This claim is 660 feet in length and 330 feet in width, comprising approximately 5 acres. This claim is marked by five monuments, one at each corner and one at the location monument of each claim.

The location monument on which this notice is posted is situated within:

Section 30, Township 18 SOUTH, Range 16 EAST, Gila & Salt River Meridian, Pima County, Arizona and this claim encompasses portions of the following quarter section(s): THE SE 1/4 OF SECTION 30, T18S, R16E, Gila & Salt River Meridian, Pima County, Arizona.

The location monument is set inside the SOUTHWEST corner of the claim, approximately 1 foot EAST of the WEST line of the claim and 1 foot NORTH of the SOUTH line of the claim.

The locality of this claim with reference to some natural object or permanent monument and additional information (if any) concerning its locality are as follows:

The SOUTHWEST CORNER of the claim is located 4637 feet South and 7576 feet West from the Southwest Corner of Section 21, T18S, R16E, Gila & Salt River Meridian, Pima County, Arizona.

The undersigned, as agent for and on behalf of the locator, claims the ground as described above and as set forth on the attached claim map. This mill site claim is not intended to encroach on any private fee property or federal land that is not open for location. This mill site claim has been located for the purpose of appropriating nonmineral land (if any) that may lie within the boundaries of the underlying lode claim(s). This mill site claim is not intended as an abandonment of the underlying lode claim(s).

DATED AND POSTED on the ground this 13 day of September, 2019.

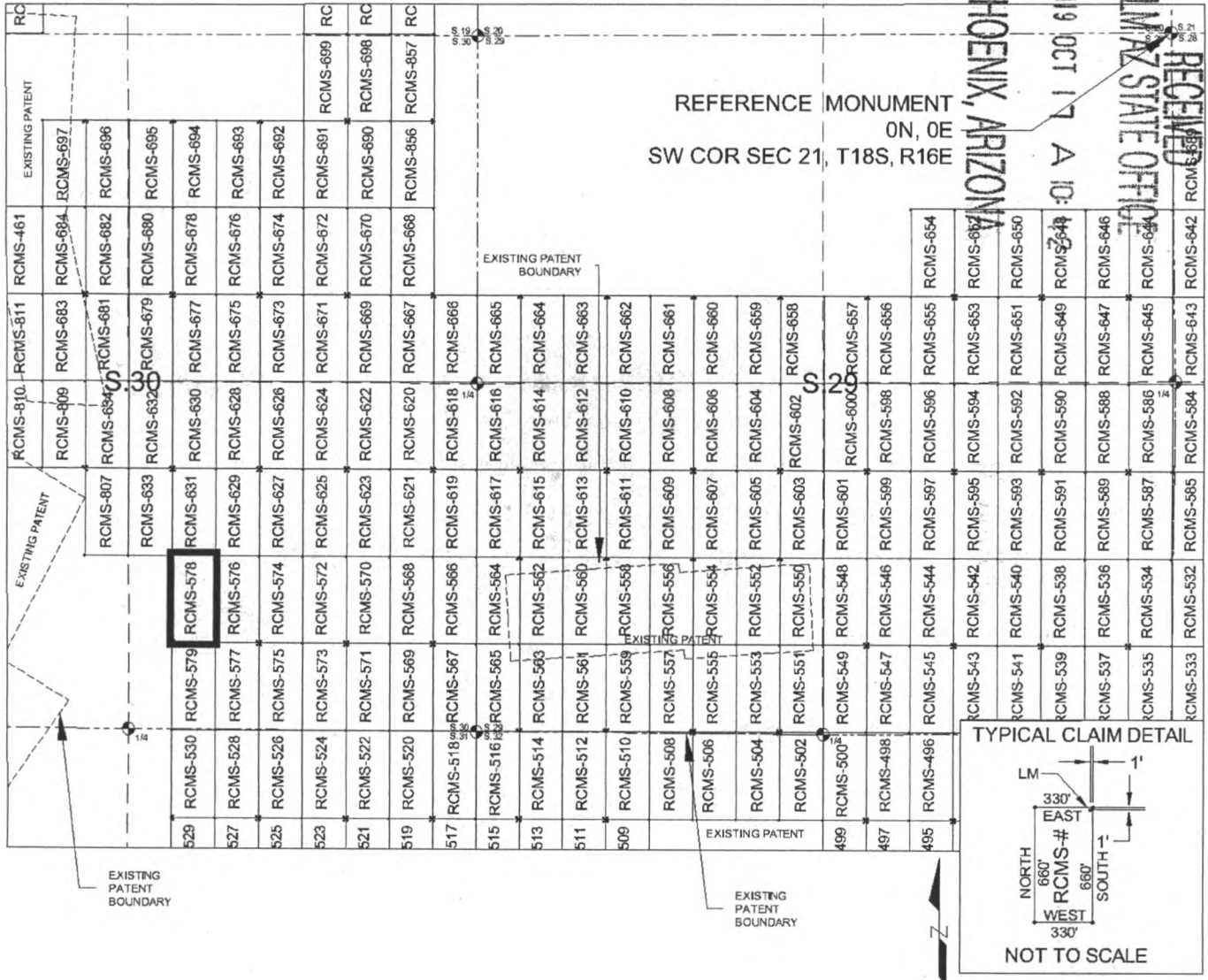
By: [Signature]
AGENT: Darling Geomatics

AMC 457770

When Filed Return To:
 Rosemont Copper Company
 5255 East Williams Circle
 Suite 1065
 Tucson, Arizona 85711

MILL SITE MAP

Mill Site (x), Placer ()



SCALE 1" = 1320 ft.

1. The above map depicts the RCMS-578 mill site claim, which is located in Section(s) 30, Township 18 SOUTH, Range 16 EAST, Gila & Salt River Meridian, Pima County, Arizona.
2. The type of corner and location monuments used are as follows: 2"X2"X5' WOOD POSTS.
3. The SOUTHWEST CORNER of the claim is located 4637 feet South and 7576 feet West from the Southwest Corner of Section 21, T18S, R16E, Gila & Salt River Meridian, Pima County, Arizona. The bearings of side lines are NORTH and SOUTH and the bearings of the end lines are EAST and WEST. Distances in feet between claim corners are 330 feet for end lines and 660 feet for side lines.


AMC457770

When Filed Return To:
Rosemont Copper Company
5255 East Williams Circle
Suite 1065
Tucson, Arizona 85711

LOCATION NOTICE FOR MILL SITE CLAIM

NOTICE IS HEREBY GIVEN that the RCMS-579 mill site claim
has been located by:

Rosemont Copper Company
5255 East Williams Circle
Suite 1065
Tucson, Arizona 85711



The general course of this claim is NORTH TO SOUTH and it is situated in the Rosemont Mining District in Pima County, Arizona. This claim is 660 feet in length and 330 feet in width, comprising approximately 5 acres. This claim is marked by five monuments, one at each corner and one at the location monument of each claim.

The location monument on which this notice is posted is situated within:

Section 30, Township 18 SOUTH, Range 16 EAST, Gila & Salt River Meridian, Pima County, Arizona and this claim encompasses portions of the following quarter section(s): THE SE 1/4 OF SECTION 30 & THE NE 1/4 OF SECTION 31, T18S, R16E, Gila & Salt River Meridian, Pima County, Arizona.

The location monument is set inside the NORTHWEST corner of the claim, approximately 1 foot EAST of the WEST line of the claim and 1 foot SOUTH of the NORTH line of the claim.

The locality of this claim with reference to some natural object or permanent monument and additional information (if any) concerning its locality are as follows:

The NORTHWEST CORNER of the claim is located 4637 feet South and 7576 feet West from the Southwest Corner of Section 21, T18S, R16E, Gila & Salt River Meridian, Pima County, Arizona.

The undersigned, as agent for and on behalf of the locator, claims the ground as described above and as set forth on the attached claim map. This mill site claim is not intended to encroach on any private fee property or federal land that is not open for location. This mill site claim has been located for the purpose of appropriating nonmineral land (if any) that may lie within the boundaries of the underlying lode claim(s). This mill site claim is not intended as an abandonment of the underlying lode claim(s).

DATED AND POSTED on the ground this 13 day of September, 2019.

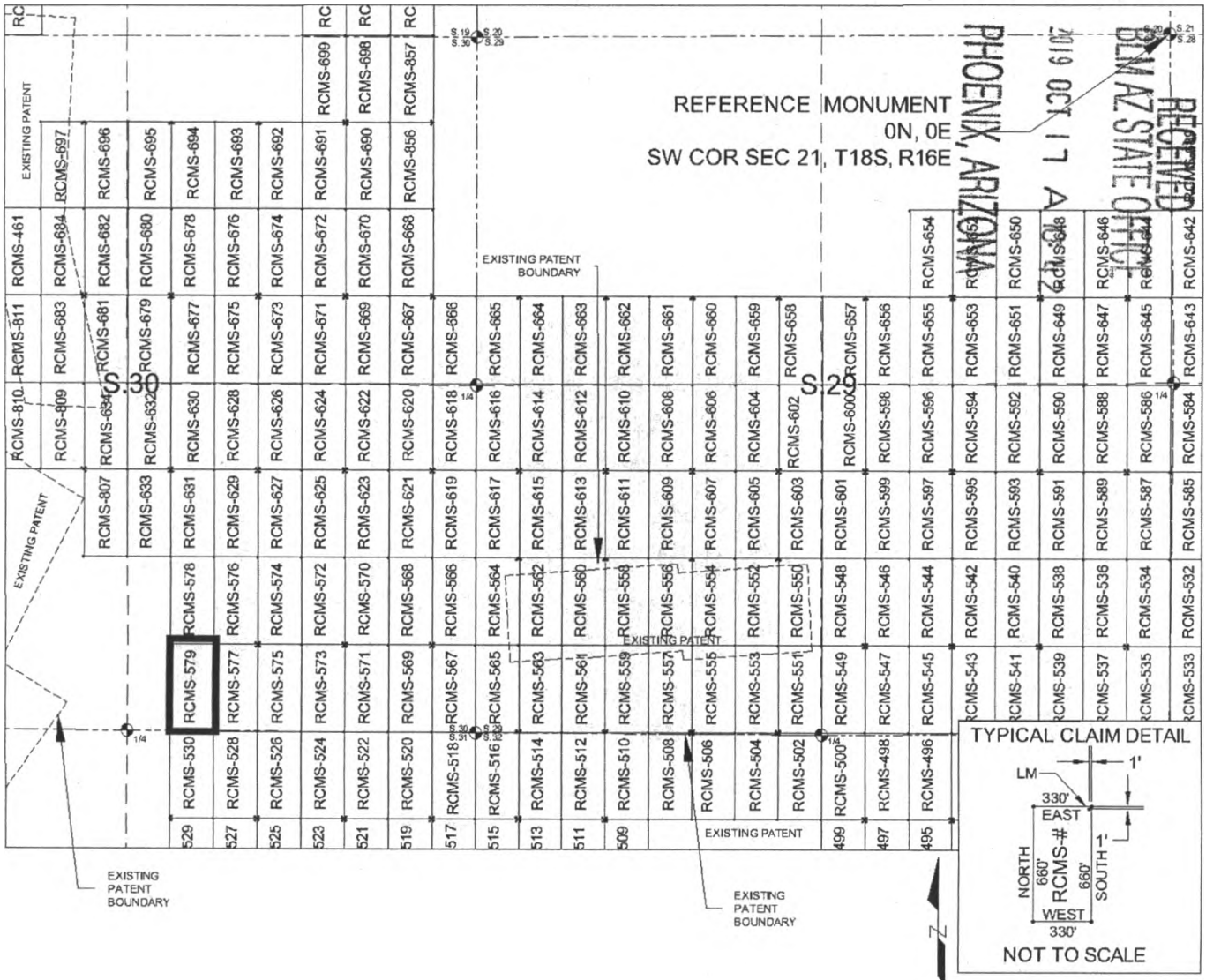
By: Josue Trujillo
AGENT: Darling Geomatics

AMC457771

When Filed Return To:
 Rosemont Copper Company
 5255 East Williams Circle
 Suite 1065
 Tucson, Arizona 85711

MILL SITE MAP

Mill Site (x) Placer ()



SCALE 1" = 1320 ft.

1. The above map depicts the RCMS-579 mill site claim, which is located in Section(s) 30 & 31, Township 18 SOUTH, Range 16 EAST, Gila & Salt River Meridian, Pima County, Arizona.
2. The type of corner and location monuments used are as follows: 2"X2"X5' WOOD POSTS.
3. The NORTHWEST CORNER of the claim is located 4637 feet South and 7576 feet West from the Southwest Corner of Section 21, T18S, R16E, Gila & Salt River Meridian, Pima County, Arizona. The bearings of side lines are NORTH and SOUTH and the bearings of the end lines are EAST and WEST. Distances in feet between claim corners are 330 for end lines and 660 for side lines.

AMC457771

When Filed Return To:
Rosemont Copper Company
5255 East Williams Circle
Suite 1065
Tucson, Arizona 85711

LOCATION NOTICE FOR MILL SITE CLAIM

NOTICE IS HEREBY GIVEN that the RCMS-580 mill site claim
has been located by:

Rosemont Copper Company
5255 East Williams Circle
Suite 1065
Tucson, Arizona 85711

RECEIVED
BLM AZ STATE OFFICE
2019 OCT 17 A 10:42
PHOENIX, ARIZONA

BLM
Date
Stamp

The general course of this claim is SOUTH TO NORTH and it is situated in the Rosemont Mining District in Pima County, Arizona. This claim is 660 feet in length and 330 feet in width, comprising approximately 5 acres. This claim is marked by five monuments, one at each corner and one at the location monument of each claim.

The location monument on which this notice is posted is situated within:
Section 28, Township 18 SOUTH, Range 16 EAST, Gila & Salt River Meridian, Pima County, Arizona and this claim encompasses portions of the following quarter section(s): THE SW 1/4 OF SECTION 28, T18S, R16E, Gila & Salt River Meridian, Pima County, Arizona.

The location monument is set inside the SOUTHEAST corner of the claim, approximately 1 foot WEST of the EAST line of the claim and 1 foot NORTH of the SOUTH line of the claim.

The locality of this claim with reference to some natural object or permanent monument and additional information (if any) concerning its locality are as follows:

The SOUTHEAST CORNER of the claim is located 3317 feet South and 1004 feet East from the Southwest Corner of Section 21, T18S, R16E, Gila & Salt River Meridian, Pima County, Arizona.

The undersigned, as agent for and on behalf of the locator, claims the ground as described above and as set forth on the attached claim map. This mill site claim is not intended to encroach on any private fee property or federal land that is not open for location. This mill site claim has been located for the purpose of appropriating nonmineral land (if any) that may lie within the boundaries of the underlying lode claim(s). This mill site claim is not intended as an abandonment of the underlying lode claim(s).

DATED AND POSTED on the ground this 16 day of September, 2019.

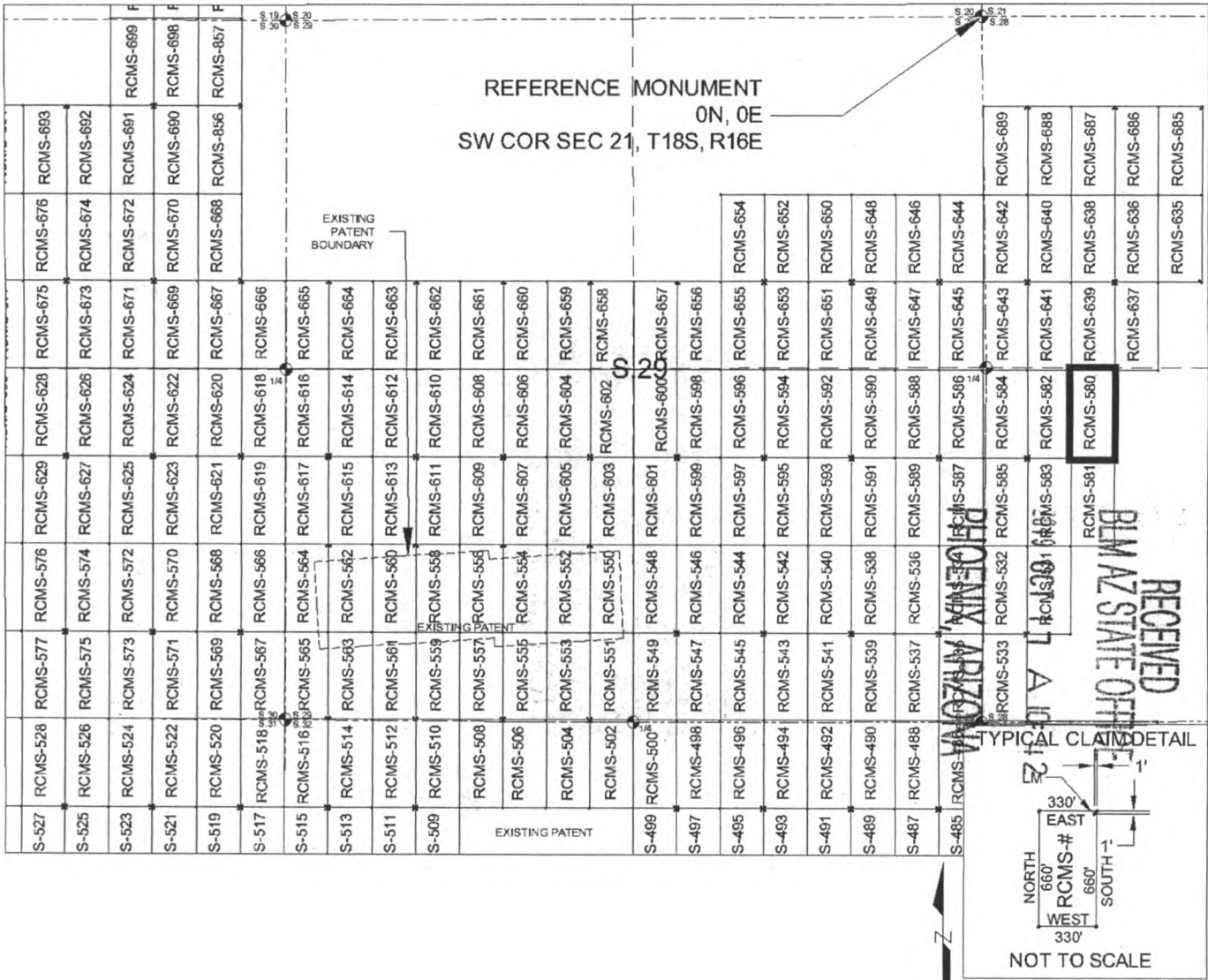
By: [Signature]
AGENT: Darling Geomatics

AMC457772

When Filed Return To:
 Rosemont Copper Company
 5255 East Williams Circle
 Suite 1065
 Tucson, Arizona 85711

MILL SITE MAP

Mill Site (x) Placer ()



SCALE 1" = 1320 ft.

1. The above map depicts the RCMS-580 mill site claim, which is located in Section(s) 28, Township 18 SOUTH, Range 16 EAST, Gila & Salt River Meridian, Pima County, Arizona.
2. The type of corner and location monuments used are as follows: 2"X2"X5' WOOD POSTS.
3. The SOUTHEAST CORNER of the claim is located 3317 feet South and 1004 feet East from the Southwest Corner of Section 21, T18S, R16E, Gila & Salt River Meridian, Pima County, Arizona. The bearings of side lines are NORTH and SOUTH and the bearings of the end lines are EAST and WEST. Distances in feet between claim corners are 330 feet for end lines and 660 for side lines.

AMC457772

When Filed Return To:
Rosemont Copper Company
5255 East Williams Circle
Suite 1065
Tucson, Arizona 85711

LOCATION NOTICE FOR MILL SITE CLAIM

NOTICE IS HEREBY GIVEN that the RCMS-581 mill site claim
has been located by:

Rosemont Copper Company
5255 East Williams Circle
Suite 1065
Tucson, Arizona 85711

BLM Date Stamp	RECEIVED BLM AZ STATE OFFICE 2019 OCT 17 A 10:43 PHOENIX, ARIZONA
----------------------	--

The general course of this claim is NORTH TO SOUTH and it is situated in the Rosemont Mining District in Pima County, Arizona. This claim is 660 feet in length and 330 feet in width, comprising approximately 5 acres. This claim is marked by five monuments, one at each corner and one at the location monument of each claim.

The location monument on which this notice is posted is situated within:

Section 28, Township 18 SOUTH, Range 16 EAST, Gila & Salt River Meridian, Pima County, Arizona and this claim encompasses portions of the following quarter section(s): THE SW 1/4 OF SECTION 28, T18S, R16E, Gila & Salt River Meridian, Pima County, Arizona.

The location monument is set inside the NORTHEAST corner of the claim, approximately 1 foot WEST of the EAST line of the claim and 1 foot SOUTH of the NORTH line of the claim.

The locality of this claim with reference to some natural object or permanent monument and additional information (if any) concerning its locality are as follows:

The NORTHEAST CORNER of the claim is located 3317 feet South and 1004 feet East from the Southwest Corner of Section 21, T18S, R16E, Gila & Salt River Meridian, Pima County, Arizona.

The undersigned, as agent for and on behalf of the locator, claims the ground as described above and as set forth on the attached claim map. This mill site claim is not intended to encroach on any private fee property or federal land that is not open for location. This mill site claim has been located for the purpose of appropriating nonmineral land (if any) that may lie within the boundaries of the underlying lode claim(s). This mill site claim is not intended as an abandonment of the underlying lode claim(s).

DATED AND POSTED on the ground this 16 day of September, 2019.

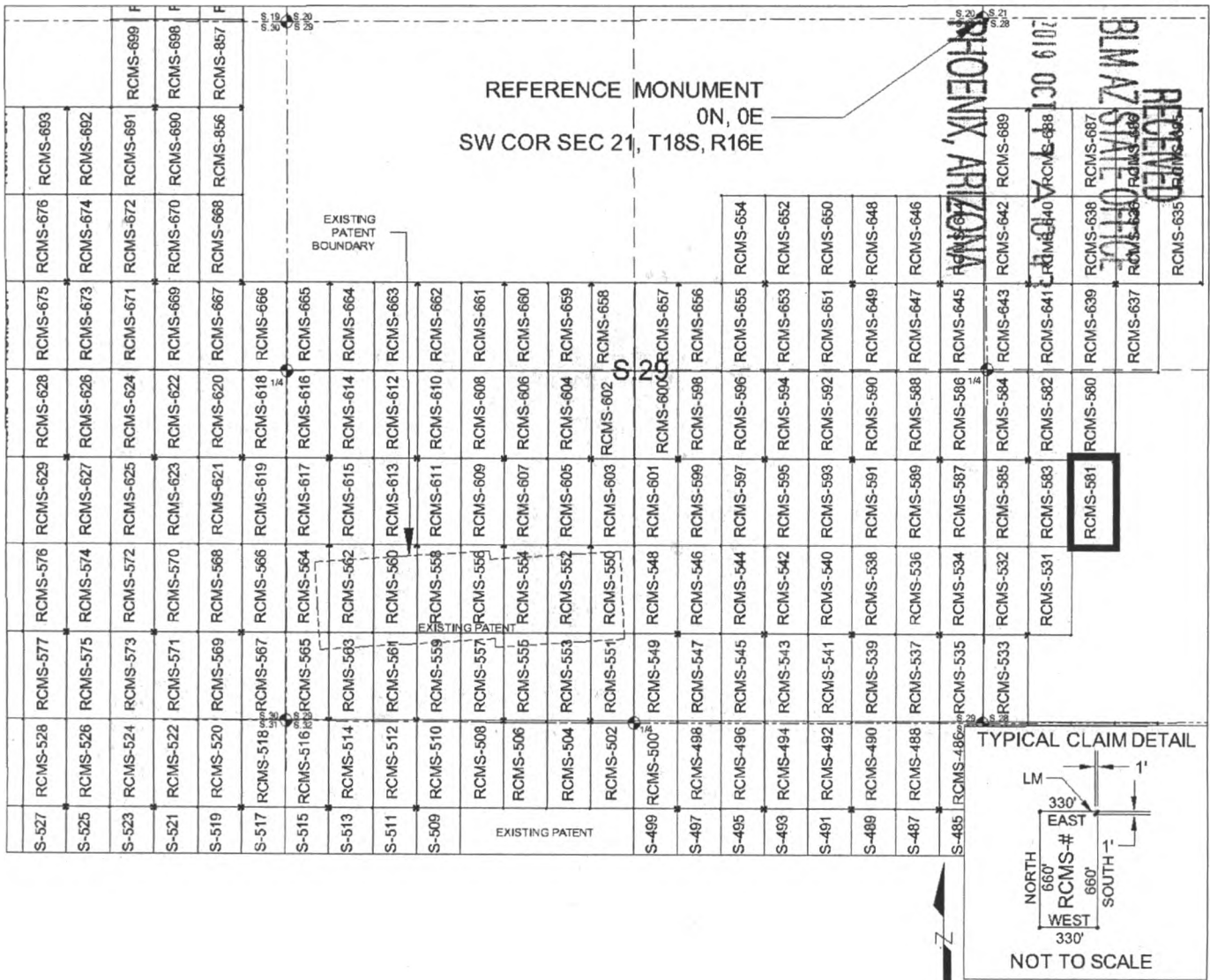
By: [Signature]
AGENT: Darling Geomatics

ANC457773

When Filed Return To:
 Rosemont Copper Company
 5255 East Williams Circle
 Suite 1065
 Tucson, Arizona 85711

MILL SITE MAP

Mill Site (x) Placer ()



SCALE 1" = 1320 ft.

ANCL 57773


1. The above map depicts the RCMS-581 mill site claim, which is located in Section(s) 28, Township 18 SOUTH, Range 16 EAST, Gila & Salt River Meridian, Pima County, Arizona.
2. The type of corner and location monuments used are as follows: 2"X2"X5' WOOD POSTS.
3. The NORTHEAST CORNER of the claim is located 3317 feet South and 1004 feet East from the Southwest Corner of Section 21, T18S, R16E, Gila & Salt River Meridian, Pima County, Arizona. The bearings of side lines are NORTH and SOUTH and the bearings of the end lines are EAST and WEST. Distances in feet between claim corners are 330 feet for end lines and 660 for side lines.

When Filed Return To:
Rosemont Copper Company
5255 East Williams Circle
Suite 1065
Tucson, Arizona 85711

LOCATION NOTICE FOR MILL SITE CLAIM

NOTICE IS HEREBY GIVEN that the RCMS-582 mill site claim
has been located by:

Rosemont Copper Company
5255 East Williams Circle
Suite 1065
Tucson, Arizona 85711



The general course of this claim is SOUTH TO NORTH and it is situated in the Rosemont Mining District in Pima County, Arizona. This claim is 660 feet in length and 330 feet in width, comprising approximately 5 acres. This claim is marked by five monuments, one at each corner and one at the location monument of each claim.

The location monument on which this notice is posted is situated within:
Section 28, Township 18 SOUTH, Range 16 EAST, Gila & Salt River Meridian, Pima County, Arizona and this claim encompasses portions of the following quarter section(s): THE SW 1/4 OF SECTION 28, T18S, R16E, Gila & Salt River Meridian, Pima County, Arizona.

The location monument is set inside the SOUTHWEST corner of the claim, approximately 1 foot EAST of the WEST line of the claim and 1 foot NORTH of the SOUTH line of the claim.

The locality of this claim with reference to some natural object or permanent monument and additional information (if any) concerning its locality are as follows:
The SOUTHWEST CORNER of the claim is located 3317 feet South and 344 feet East from the Southwest Corner of Section 21, T18S, R16E, Gila & Salt River Meridian, Pima County, Arizona.

The undersigned, as agent for and on behalf of the locator, claims the ground as described above and as set forth on the attached claim map. This mill site claim is not intended to encroach on any private fee property or federal land that is not open for location. This mill site claim has been located for the purpose of appropriating nonmineral land (if any) that may lie within the boundaries of the underlying lode claim(s). This mill site claim is not intended as an abandonment of the underlying lode claim(s).

DATED AND POSTED on the ground this 16 day of September, 2019.

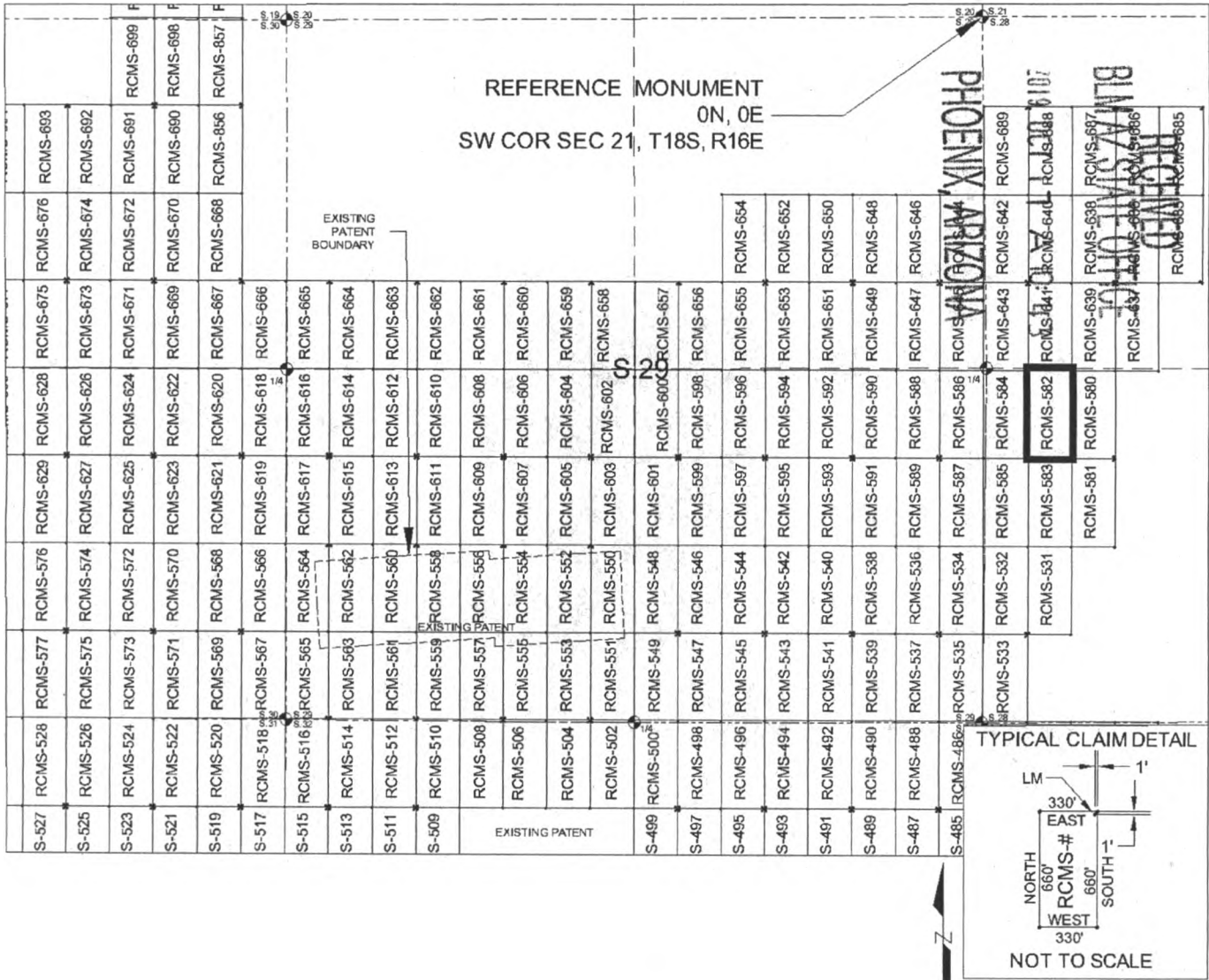
By: [Signature]
AGENT: Darling Geomatics

AMC 457774

When Filed Return To:
 Rosemont Copper Company
 5255 East Williams Circle
 Suite 1065
 Tucson, Arizona 85711

MILL SITE MAP

Mill Site (x) Placer ()



SCALE 1" = 1320 ft.

1. The above map depicts the RCMS-582 mill site claim, which is located in Section(s) 28, Township 18 SOUTH, Range 16 EAST, Gila & Salt River Meridian, Pima County, Arizona.
2. The type of corner and location monuments used are as follows: 2"X2"X5' WOOD POSTS.
3. The SOUTHWEST CORNER of the claim is located 3317 feet South and 344 feet East from the Southwest Corner of Section 21, T18S, R16E, Gila & Salt River Meridian, Pima County, Arizona. The bearings of side lines are NORTH and SOUTH and the bearings of the end lines are EAST and WEST. Distances in feet between claim corners are 330 feet for end lines and 660 for side lines.

AMC457774

When Filed Return To:
Rosemont Copper Company
5255 East Williams Circle
Suite 1065
Tucson, Arizona 85711

LOCATION NOTICE FOR MILL SITE CLAIM

NOTICE IS HEREBY GIVEN that the RCMS-583 mill site claim
has been located by:

Rosemont Copper Company
5255 East Williams Circle
Suite 1065
Tucson, Arizona 85711

BLM
Date
Stamp

RECEIVED
BLM AZ STATE OFFICE
2019 OCT 17 A 10:43
PHOENIX, ARIZONA

The general course of this claim is NORTH TO SOUTH and it is situated in the Rosemont Mining District in Pima County, Arizona. This claim is 660 feet in length and 330 feet in width, comprising approximately 5 acres. This claim is marked by five monuments, one at each corner and one at the location monument of each claim.

The location monument on which this notice is posted is situated within:

Section 28, Township 18 SOUTH, Range 16 EAST, Gila & Salt River Meridian, Pima County, Arizona and this claim encompasses portions of the following quarter section(s): THE SW 1/4 OF SECTION 28, T18S, R16E, Gila & Salt River Meridian, Pima County, Arizona.

The location monument is set inside the NORTHWEST corner of the claim, approximately 1 foot EAST of the WEST line of the claim and 1 foot SOUTH of the NORTH line of the claim.

The locality of this claim with reference to some natural object or permanent monument and additional information (if any) concerning its locality are as follows:

The NORTHWEST CORNER of the claim is located 3317 feet South and 344 feet East from the Southwest Corner of Section 21, T18S, R16E, Gila & Salt River Meridian, Pima County, Arizona.

The undersigned, as agent for and on behalf of the locator, claims the ground as described above and as set forth on the attached claim map. This mill site claim is not intended to encroach on any private fee property or federal land that is not open for location. This mill site claim has been located for the purpose of appropriating nonmineral land (if any) that may lie within the boundaries of the underlying lode claim(s). This mill site claim is not intended as an abandonment of the underlying lode claim(s).

DATED AND POSTED on the ground this 16 day of September, 2019.

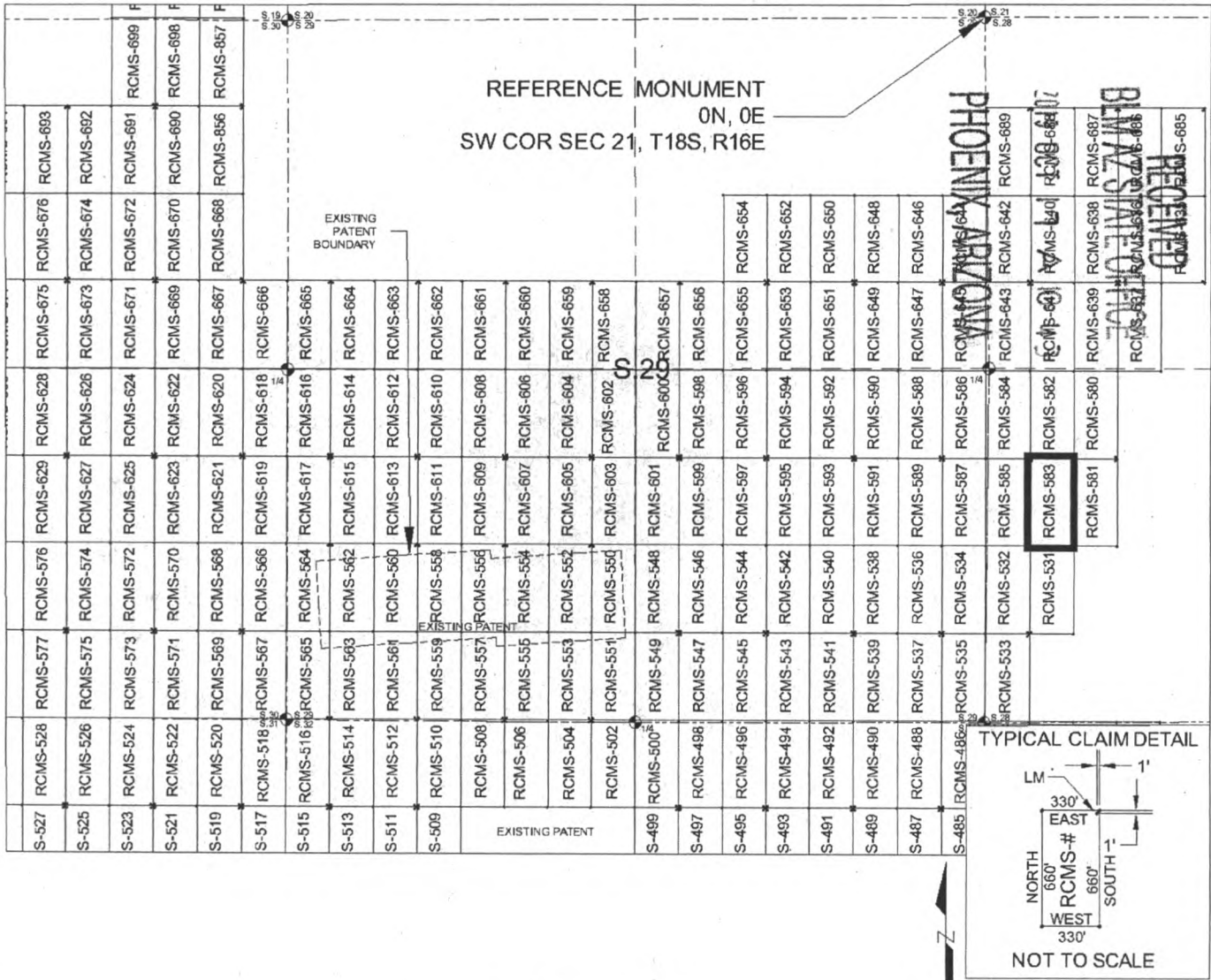
By: [Signature]
AGENT: Darling Geomatics

AMC 457775

When Filed Return To:
 Rosemont Copper Company
 5255 East Williams Circle
 Suite 1065
 Tucson, Arizona 85711

MILL SITE MAP

Mill Site (x) Placer ()



AMC457775


1. The above map depicts the RCMS-583 mill site claim, which is located in Section(s) 28, Township 18 SOUTH, Range 16 EAST, Gila & Salt River Meridian, Pima County, Arizona.
2. The type of corner and location monuments used are as follows: 2"X2"X5' WOOD POSTS.
3. The NORTHWEST CORNER of the claim is located 3317 feet South and 344 feet East from the Southwest Corner of Section 21, T18S, R16E, Gila & Salt River Meridian, Pima County, Arizona. The bearings of side lines are NORTH and SOUTH and the bearings of the end lines are EAST and WEST. Distances in feet between claim corners are 330 feet for end lines and 660 for side lines.

When Filed Return To:
Rosemont Copper Company
5255 East Williams Circle
Suite 1065
Tucson, Arizona 85711

LOCATION NOTICE FOR MILL SITE CLAIM

NOTICE IS HEREBY GIVEN that the RCMS-584 mill site claim
has been located by:

Rosemont Copper Company
5255 East Williams Circle
Suite 1065
Tucson, Arizona 85711



The general course of this claim is SOUTH TO NORTH and it is situated in the Rosemont Mining District in Pima County, Arizona. This claim is 660 feet in length and 330 feet in width, comprising approximately 5 acres. This claim is marked by five monuments, one at each corner and one at the location monument of each claim.

The location monument on which this notice is posted is situated within:
Section 28, Township 18 SOUTH, Range 16 EAST, Gila & Salt River Meridian, Pima County, Arizona and this claim encompasses portions of the following quarter section(s): THE SW 1/4 OF SECTION 28 & THE SE 1/4 OF SECTION 29, T18S, R16E, Gila & Salt River Meridian, Pima County, Arizona.

The location monument is set inside the SOUTHEAST corner of the claim, approximately 1 foot WEST of the EAST line of the claim and 1 foot NORTH of the SOUTH line of the claim.

The locality of this claim with reference to some natural object or permanent monument and additional information (if any) concerning its locality are as follows:

The SOUTHEAST CORNER of the claim is located 3317 feet South and 344 feet East from the Southwest Corner of Section 21, T18S, R16E, Gila & Salt River Meridian, Pima County, Arizona.

The undersigned, as agent for and on behalf of the locator, claims the ground as described above and as set forth on the attached claim map. This mill site claim is not intended to encroach on any private fee property or federal land that is not open for location. This mill site claim has been located for the purpose of appropriating nonmineral land (if any) that may lie within the boundaries of the underlying lode claim(s). This mill site claim is not intended as an abandonment of the underlying lode claim(s).

DATED AND POSTED on the ground this 16 day of September, 2019.

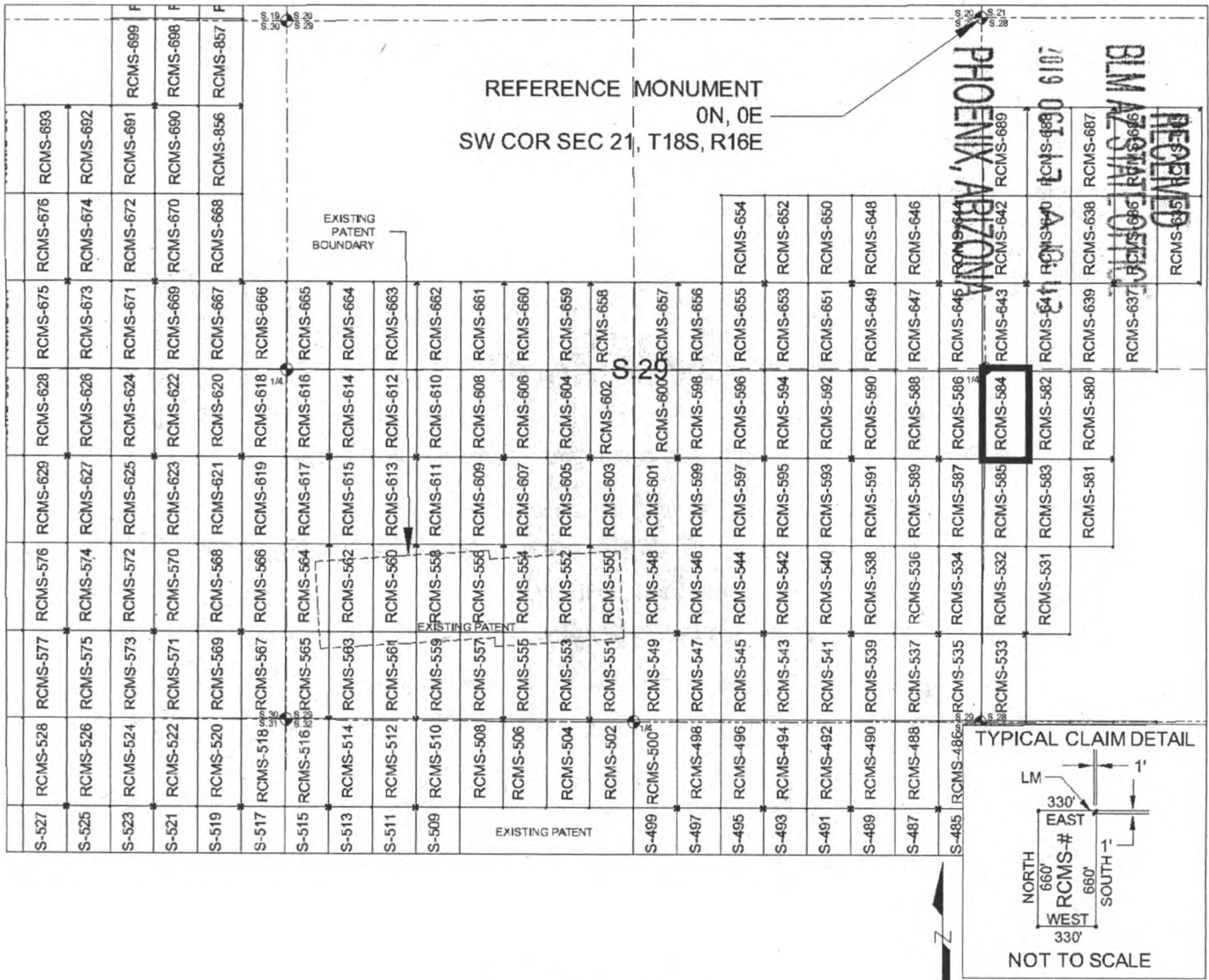
By: [Signature]
AGENT: Darling Geomatics

AMC457776

When Filed Return To:
 Rosemont Copper Company
 5255 East Williams Circle
 Suite 1065
 Tucson, Arizona 85711

MILL SITE MAP

Mill Site (x) Placer ()



AMC 457776

1. The above map depicts the RCMS-584 mill site claim, which is located in Section(s) 28 & 29, Township 18 SOUTH, Range 16 EAST, Gila & Salt River Meridian, Pima County, Arizona.
2. The type of corner and location monuments used are as follows: 2"X2"X5' WOOD POSTS.
3. The SOUTHEAST CORNER of the claim is located 3317 feet South and 344 feet East from the Southwest Corner of Section 21, T18S, R16E, Gila & Salt River Meridian, Pima County, Arizona. The bearings of side lines are NORTH and SOUTH and the bearings of the end lines are EAST and WEST. Distances in feet between claim corners are 330 feet for end lines and 660 for side lines.

When Filed Return To:
Rosemont Copper Company
5255 East Williams Circle
Suite 1065
Tucson, Arizona 85711

LOCATION NOTICE FOR MILL SITE CLAIM

NOTICE IS HEREBY GIVEN that the RCMS-585 mill site claim
has been located by:

Rosemont Copper Company
5255 East Williams Circle
Suite 1065
Tucson, Arizona 85711

RECEIVED BLM AZ STATE OFFICE 2019 OCT 17 A 10:43 PHOENIX, ARIZONA	BLM Date Stamp
--	----------------------

The general course of this claim is NORTH TO SOUTH and it is situated in the Rosemont Mining District in Pima County, Arizona. This claim is 660 feet in length and 330 feet in width, comprising approximately 5 acres. This claim is marked by five monuments, one at each corner and one at the location monument of each claim.

The location monument on which this notice is posted is situated within:

Section 28, Township 18 SOUTH, Range 16 EAST, Gila & Salt River Meridian, Pima County, Arizona and this claim encompasses portions of the following quarter section(s): THE SW 1/4 OF SECTION 28 & THE SE 1/4 OF SECTION 29, T18S, R16E, Gila & Salt River Meridian, Pima County, Arizona.

The location monument is set inside the NORTHEAST corner of the claim, approximately 1 foot WEST of the EAST line of the claim and 1 foot SOUTH of the NORTH line of the claim.

The locality of this claim with reference to some natural object or permanent monument and additional information (if any) concerning its locality are as follows:

The NORTHEAST CORNER of the claim is located 3317 feet South and 344 feet East from the Southwest Corner of Section 21, T18S, R16E, Gila & Salt River Meridian, Pima County, Arizona.

The undersigned, as agent for and on behalf of the locator, claims the ground as described above and as set forth on the attached claim map. This mill site claim is not intended to encroach on any private fee property or federal land that is not open for location. This mill site claim has been located for the purpose of appropriating nonmineral land (if any) that may lie within the boundaries of the underlying lode claim(s). This mill site claim is not intended as an abandonment of the underlying lode claim(s).

DATED AND POSTED on the ground this 16 day of September, 2019.

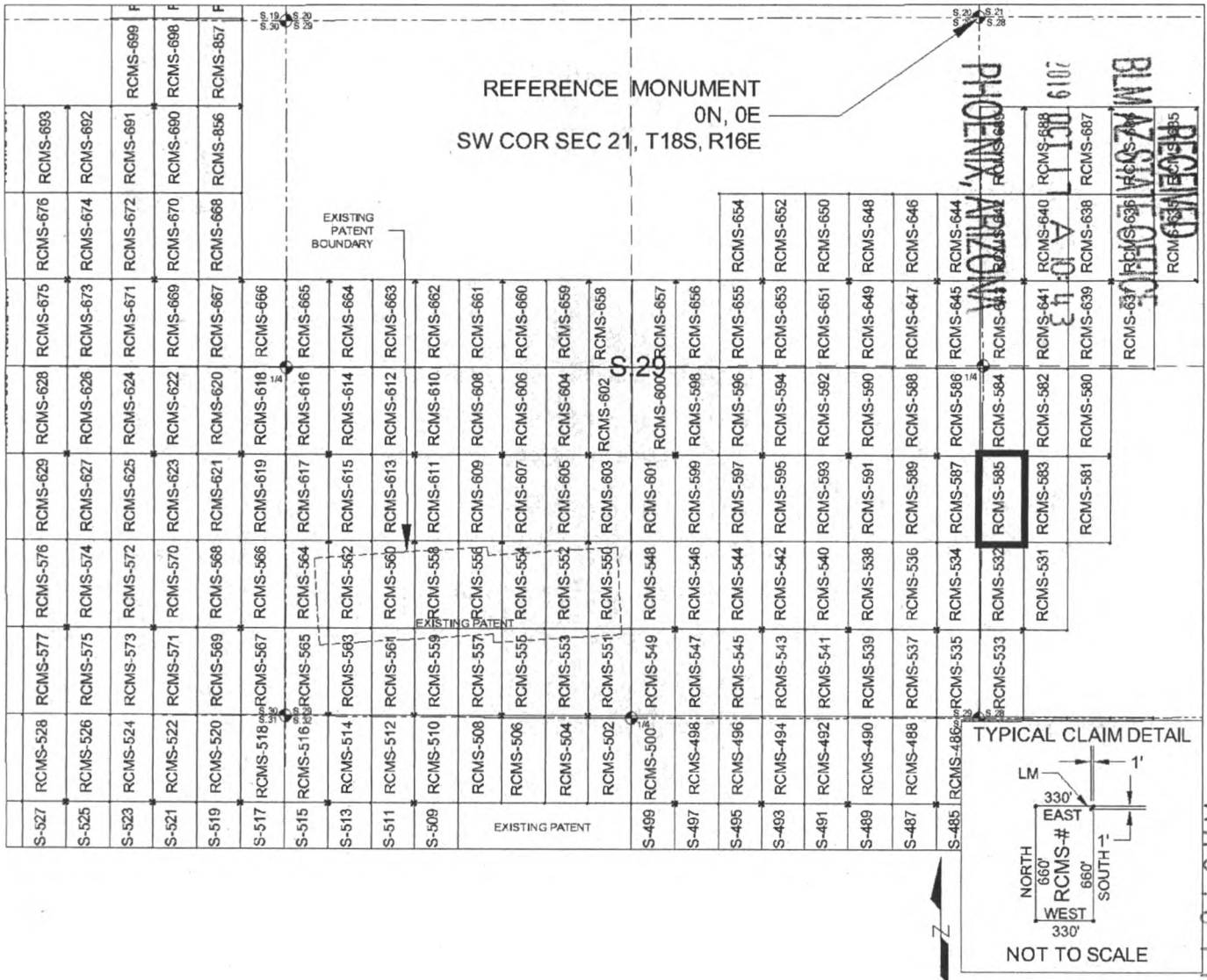
By: [Signature]
AGENT: Darling Geomatics

AMC457777

When Filed Return To:
 Rosemont Copper Company
 5255 East Williams Circle
 Suite 1065
 Tucson, Arizona 85711

MILL SITE MAP

Mill Site (x) Placer ()



SCALE 1" = 1320 ft.

1. The above map depicts the RCMS-585 mill site claim, which is located in Section(s) 28 & 29, Township 18 SOUTH, Range 16 EAST, Gila & Salt River Meridian, Pima County, Arizona.
2. The type of corner and location monuments used are as follows: 2"X2"X5' WOOD POSTS.
3. The NORTHEAST CORNER of the claim is located 3317 feet South and 344 feet East from the Southwest Corner of Section 21, T18S, R16E, Gila & Salt River Meridian, Pima County, Arizona. The bearings of side lines are NORTH and SOUTH and the bearings of the end lines are EAST and WEST. Distances in feet between claim corners are 330 feet for end lines and 660 for side lines.


AMC 45177

When Filed Return To:
Rosemont Copper Company
5255 East Williams Circle
Suite 1065
Tucson, Arizona 85711

LOCATION NOTICE FOR MILL SITE CLAIM

NOTICE IS HEREBY GIVEN that the RCMS-586 mill site claim
has been located by:

Rosemont Copper Company
5255 East Williams Circle
Suite 1065
Tucson, Arizona 85711



The general course of this claim is SOUTH TO NORTH and it is situated in the Rosemont Mining District in Pima County, Arizona. This claim is 660 feet in length and 330 feet in width, comprising approximately 5 acres. This claim is marked by five monuments, one at each corner and one at the location monument of each claim.

The location monument on which this notice is posted is situated within:

Section 29, Township 18 SOUTH, Range 16 EAST, Gila & Salt River Meridian, Pima County, Arizona and this claim encompasses portions of the following quarter section(s): THE SE 1/4 OF SECTION 29, T18S, R16E, Gila & Salt River Meridian, Pima County, Arizona.

The location monument is set inside the SOUTHWEST corner of the claim, approximately 1 foot EAST of the WEST line of the claim and 1 foot NORTH of the SOUTH line of the claim.

The locality of this claim with reference to some natural object or permanent monument and additional information (if any) concerning its locality are as follows:

The SOUTHWEST CORNER of the claim is located 3317 feet South and 316 feet West from the Southwest Corner of Section 21, T18S, R16E, Gila & Salt River Meridian, Pima County, Arizona.

The undersigned, as agent for and on behalf of the locator, claims the ground as described above and as set forth on the attached claim map. This mill site claim is not intended to encroach on any private fee property or federal land that is not open for location. This mill site claim has been located for the purpose of appropriating nonmineral land (if any) that may lie within the boundaries of the underlying lode claim(s). This mill site claim is not intended as an abandonment of the underlying lode claim(s).

DATED AND POSTED on the ground this 16 day of September, 2019.

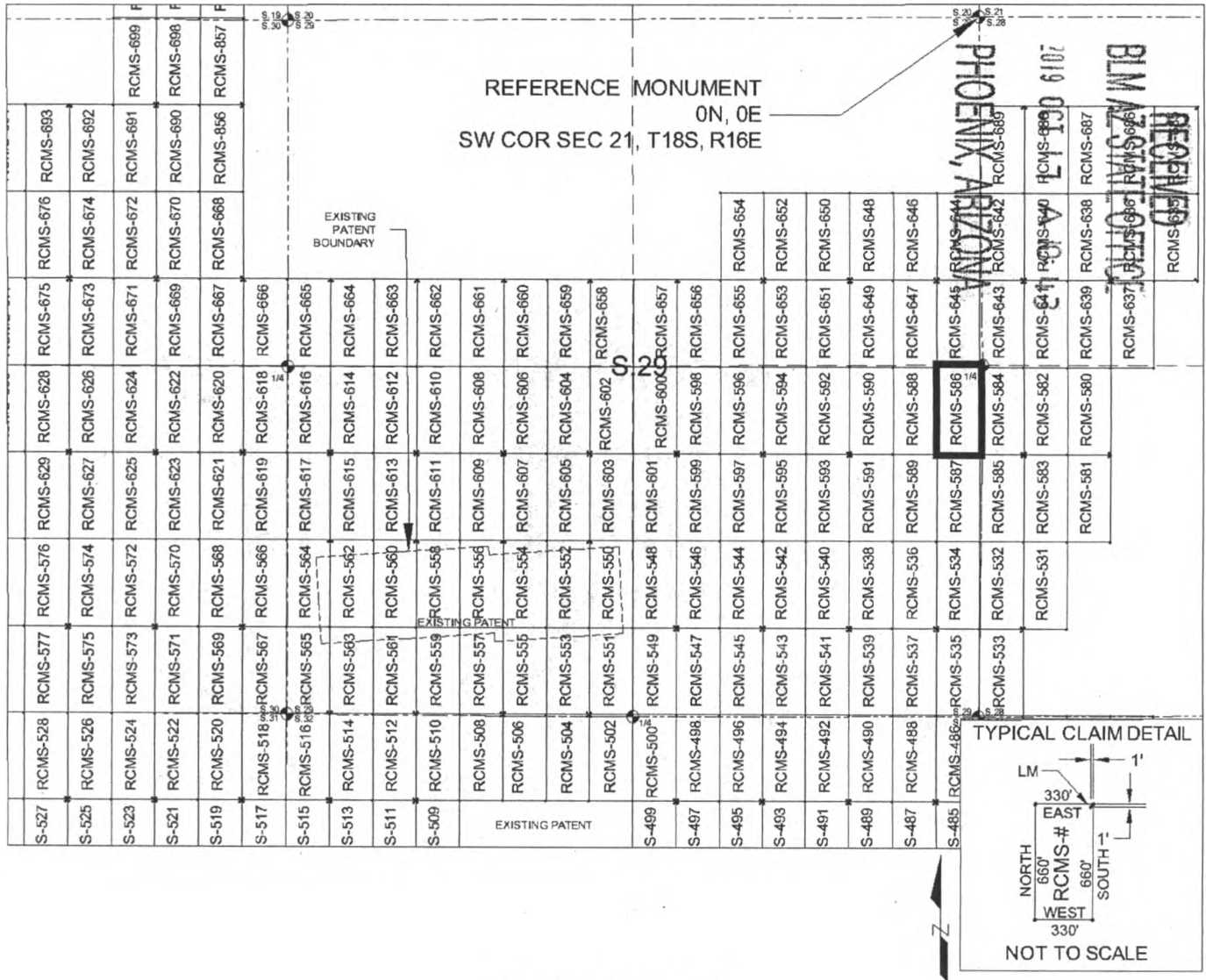
By: [Signature]
AGENT: Darling Geomatics

AMC 457778

When Filed Return To:
 Rosemont Copper Company
 5255 East Williams Circle
 Suite 1065
 Tucson, Arizona 85711

MILL SITE MAP

Mill Site (x) Placer ()



SCALE 1" = 1320 ft.


1. The above map depicts the RCMS-586 mill site claim, which is located in Section(s) 29, Township 18 SOUTH, Range 16 EAST, Gila & Salt River Meridian, Pima County, Arizona.
2. The type of corner and location monuments used are as follows: 2"X2"X5' WOOD POSTS.
3. The SOUTHWEST CORNER of the claim is located 3317 feet South and 316 feet West from the Southwest Corner of Section 21, T18S, R16E, Gila & Salt River Meridian, Pima County, Arizona. The bearings of side lines are NORTH and SOUTH and the bearings of the end lines are EAST and WEST. Distances in feet between claim corners are 330 feet for end lines and 660 for side lines.

When Filed Return To:
Rosemont Copper Company
5255 East Williams Circle
Suite 1065
Tucson, Arizona 85711

LOCATION NOTICE FOR MILL SITE CLAIM

NOTICE IS HEREBY GIVEN that the RCMS-587 mill site claim
has been located by:

Rosemont Copper Company
5255 East Williams Circle
Suite 1065
Tucson, Arizona 85711



The general course of this claim is NORTH TO SOUTH and it is situated in the Rosemont Mining District in Pima County, Arizona. This claim is 660 feet in length and 330 feet in width, comprising approximately 5 acres. This claim is marked by five monuments, one at each corner and one at the location monument of each claim.

The location monument on which this notice is posted is situated within:

Section 29, Township 18 SOUTH, Range 16 EAST, Gila & Salt River Meridian, Pima County, Arizona and this claim encompasses portions of the following quarter section(s): THE SE 1/4 OF SECTION 29, T18S, R16E, Gila & Salt River Meridian, Pima County, Arizona.

The location monument is set inside the NORTHWEST corner of the claim, approximately 1 foot EAST of the WEST line of the claim and 1 foot SOUTH of the NORTH line of the claim.

The locality of this claim with reference to some natural object or permanent monument and additional information (if any) concerning its locality are as follows:

The NORTHWEST CORNER of the claim is located 3317 feet South and 316 feet West from the Southwest Corner of Section 21, T18S, R16E, Gila & Salt River Meridian, Pima County, Arizona.

The undersigned, as agent for and on behalf of the locator, claims the ground as described above and as set forth on the attached claim map. This mill site claim is not intended to encroach on any private fee property or federal land that is not open for location. This mill site claim has been located for the purpose of appropriating nonmineral land (if any) that may lie within the boundaries of the underlying lode claim(s). This mill site claim is not intended as an abandonment of the underlying lode claim(s).

DATED AND POSTED on the ground this 16 day of September, 2019.

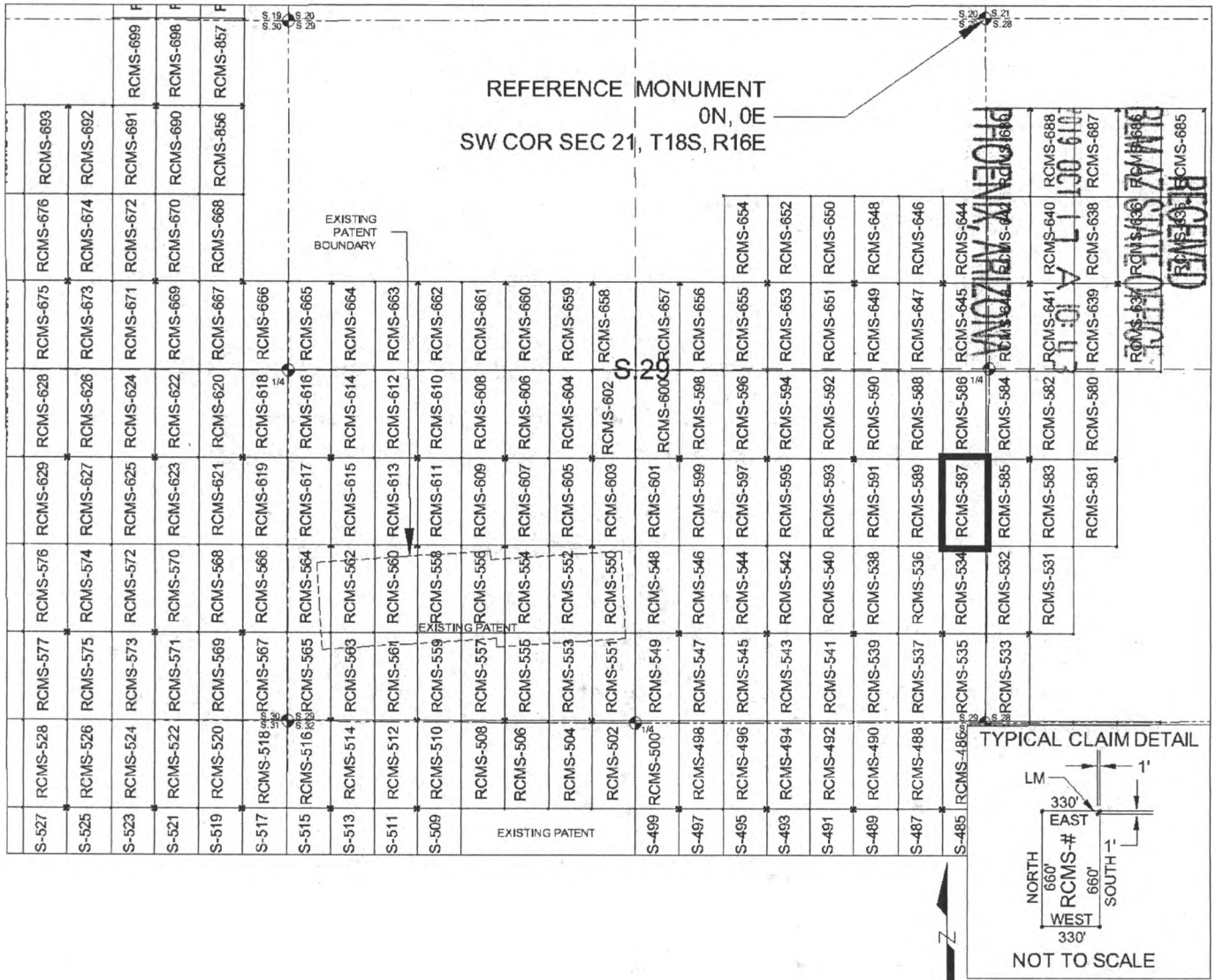
By: [Signature]
AGENT: Darling Geomatics

AMC457779

When Filed Return To:
 Rosemont Copper Company
 5255 East Williams Circle
 Suite 1065
 Tucson, Arizona 85711

MILL SITE MAP

Mill Site (x) Placer ()



SCALE 1" = 1320 ft.

1. The above map depicts the RCMS-587 mill site claim, which is located in Section(s) 29, Township 18 SOUTH, Range 16 EAST, Gila & Salt River Meridian, Pima County, Arizona.
2. The type of corner and location monuments used are as follows: 2"X2"X5' WOOD POSTS.
3. The NORTHWEST CORNER of the claim is located 3317 feet South and 316 feet West from the Southwest Corner of Section 21, T18S, R16E, Gila & Salt River Meridian, Pima County, Arizona. The bearings of side lines are NORTH and SOUTH and the bearings of the end lines are EAST and WEST. Distances in feet between claim corners are 330 feet for end lines and 660 for side lines.

AMC457779

When Filed Return To:
Rosemont Copper Company
5255 East Williams Circle
Suite 1065
Tucson, Arizona 85711

LOCATION NOTICE FOR MILL SITE CLAIM

NOTICE IS HEREBY GIVEN that the RCMS-588 mill site claim
has been located by:

Rosemont Copper Company
5255 East Williams Circle
Suite 1065
Tucson, Arizona 85711



The general course of this claim is SOUTH TO NORTH and it is situated in the Rosemont Mining District in Pima County, Arizona. This claim is 660 feet in length and 330 feet in width, comprising approximately 5 acres. This claim is marked by five monuments, one at each corner and one at the location monument of each claim.

The location monument on which this notice is posted is situated within:
Section 29, Township 18 SOUTH, Range 16 EAST, Gila & Salt River Meridian, Pima County, Arizona and this claim encompasses portions of the following quarter section(s): THE SE 1/4 OF SECTION 29, T18S, R16E, Gila & Salt River Meridian, Pima County, Arizona.

The location monument is set inside the SOUTHEAST corner of the claim, approximately 1 foot WEST of the EAST line of the claim and 1 foot NORTH of the SOUTH line of the claim.

The locality of this claim with reference to some natural object or permanent monument and additional information (if any) concerning its locality are as follows:

The SOUTHEAST CORNER of the claim is located 3317 feet South and 316 feet West from the Southwest Corner of Section 21, T18S, R16E, Gila & Salt River Meridian, Pima County, Arizona.

The undersigned, as agent for and on behalf of the locator, claims the ground as described above and as set forth on the attached claim map. This mill site claim is not intended to encroach on any private fee property or federal land that is not open for location. This mill site claim has been located for the purpose of appropriating nonmineral land (if any) that may lie within the boundaries of the underlying lode claim(s). This mill site claim is not intended as an abandonment of the underlying lode claim(s).

DATED AND POSTED on the ground this 16 day of September, 2019.

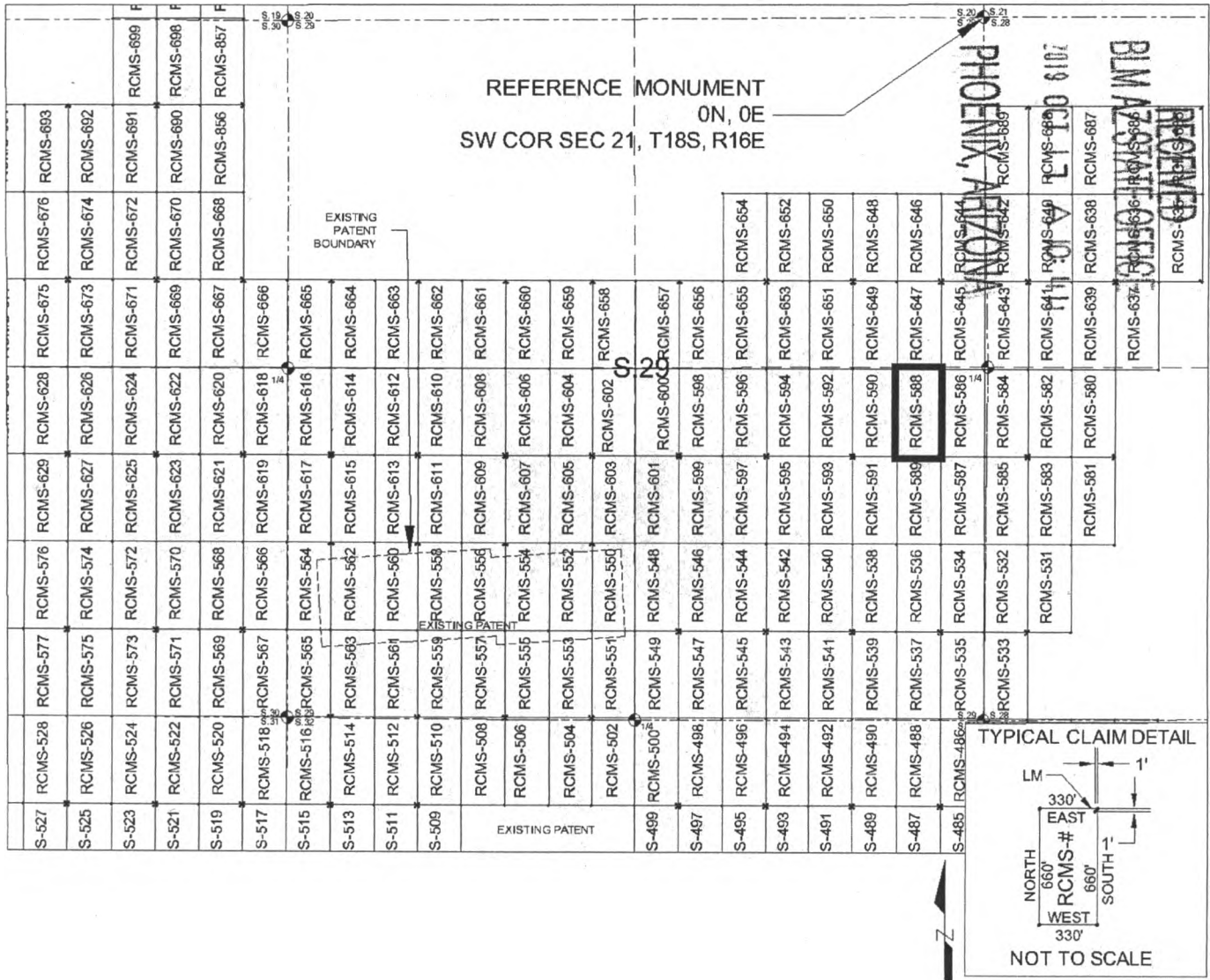
By: [Signature]
AGENT: Darling Geomatics

AMC 457780

When Filed Return To:
 Rosemont Copper Company
 5255 East Williams Circle
 Suite 1065
 Tucson, Arizona 85711

MILL SITE MAP

Mill Site (x) Placer ()



SCALE 1" = 1320 ft.

1. The above map depicts the RCMS-588 mill site claim, which is located in Section(s) 29, Township 18 SOUTH, Range 16 EAST, Gila & Salt River Meridian, Pima County, Arizona.
2. The type of corner and location monuments used are as follows: 2"X2"X5' WOOD POSTS.
3. The SOUTHEAST CORNER of the claim is located 3317 feet South and 316 feet West from the Southwest Corner of Section 21, T18S, R16E, Gila & Salt River Meridian, Pima County, Arizona. The bearings of side lines are NORTH and SOUTH and the bearings of the end lines are EAST and WEST. Distances in feet between claim corners are 330 feet for end lines and 660 for side lines.


AMC 457780

When Filed Return To:
Rosemont Copper Company
5255 East Williams Circle
Suite 1065
Tucson, Arizona 85711

LOCATION NOTICE FOR MILL SITE CLAIM

NOTICE IS HEREBY GIVEN that the RCMS-589 mill site claim
has been located by:

Rosemont Copper Company
5255 East Williams Circle
Suite 1065
Tucson, Arizona 85711



The general course of this claim is NORTH TO SOUTH and it is situated in the Rosemont Mining District in Pima County, Arizona. This claim is 660 feet in length and 330 feet in width, comprising approximately 5 acres. This claim is marked by five monuments, one at each corner and one at the location monument of each claim.

The location monument on which this notice is posted is situated within:
Section 29, Township 18 SOUTH, Range 16 EAST, Gila & Salt River Meridian, Pima County, Arizona and this claim encompasses portions of the following quarter section(s): THE SE 1/4 OF SECTION 29, T18S, R16E, Gila & Salt River Meridian, Pima County, Arizona.

The location monument is set inside the NORTHEAST corner of the claim, approximately 1 foot WEST of the EAST line of the claim and 1 foot SOUTH of the NORTH line of the claim.

The locality of this claim with reference to some natural object or permanent monument and additional information (if any) concerning its locality are as follows:

The NORTHEAST CORNER of the claim is located 3317 feet South and 316 feet West from the Southwest Corner of Section 21, T18S, R16E, Gila & Salt River Meridian, Pima County, Arizona.

The undersigned, as agent for and on behalf of the locator, claims the ground as described above and as set forth on the attached claim map. This mill site claim is not intended to encroach on any private fee property or federal land that is not open for location. This mill site claim has been located for the purpose of appropriating nonmineral land (if any) that may lie within the boundaries of the underlying lode claim(s). This mill site claim is not intended as an abandonment of the underlying lode claim(s).

DATED AND POSTED on the ground this 16 day of September, 2019.

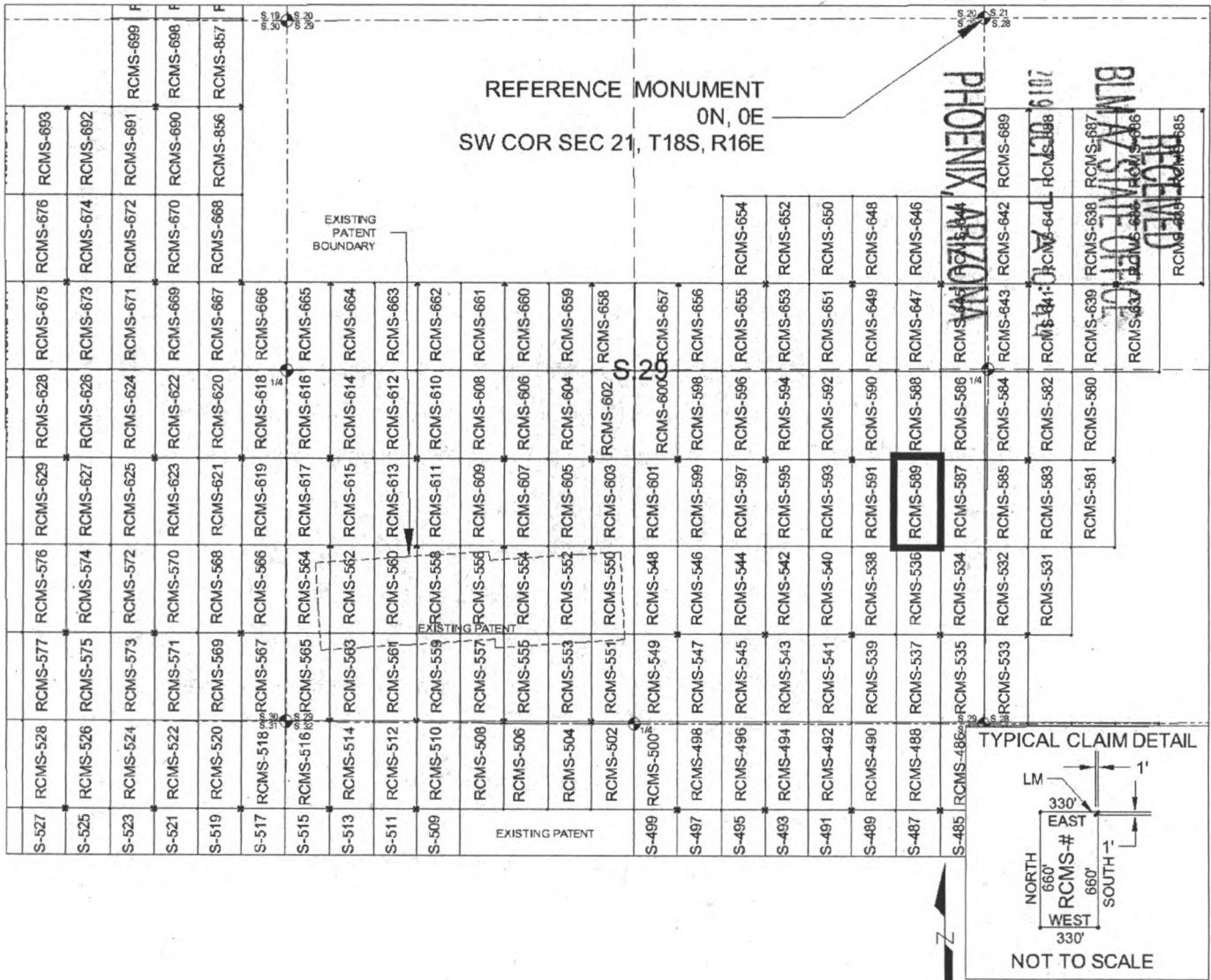
By: [Signature]
AGENT: Darling Geomatics

AMC457781

When Filed Return To:
 Rosemont Copper Company
 5255 East Williams Circle
 Suite 1065
 Tucson, Arizona 85711

MILL SITE MAP

Mill Site (x) Placer ()



SCALE 1" = 1320 ft.

1. The above map depicts the RCMS-589 mill site claim, which is located in Section(s) 29, Township 18 SOUTH, Range 16 EAST, Gila & Salt River Meridian, Pima County, Arizona.
2. The type of corner and location monuments used are as follows: 2"X2"X5' WOOD POSTS.
3. The NORTHEAST CORNER of the claim is located 3317 feet South and 316 feet West from the Southwest Corner of Section 21, T18S, R16E, Gila & Salt River Meridian, Pima County, Arizona. The bearings of side lines are NORTH and SOUTH and the bearings of the end lines are EAST and WEST. Distances in feet between claim corners are 330 feet for end lines and 660 for side lines.


AMC457781

When Filed Return To:
Rosemont Copper Company
5255 East Williams Circle
Suite 1065
Tucson, Arizona 85711

LOCATION NOTICE FOR MILL SITE CLAIM

NOTICE IS HEREBY GIVEN that the RCMS-590 mill site claim
has been located by:

Rosemont Copper Company
5255 East Williams Circle
Suite 1065
Tucson, Arizona 85711



The general course of this claim is SOUTH TO NORTH and it is situated in the Rosemont Mining District in Pima County, Arizona. This claim is 660 feet in length and 330 feet in width, comprising approximately 5 acres. This claim is marked by five monuments, one at each corner and one at the location monument of each claim.

The location monument on which this notice is posted is situated within:

Section 29, Township 18 SOUTH, Range 16 EAST, Gila & Salt River Meridian, Pima County, Arizona and this claim encompasses portions of the following quarter section(s): THE SE 1/4 OF SECTION 29, T18S, R16E, Gila & Salt River Meridian, Pima County, Arizona.

The location monument is set inside the SOUTHWEST corner of the claim, approximately 1 foot EAST of the WEST line of the claim and 1 foot NORTH of the SOUTH line of the claim.

The locality of this claim with reference to some natural object or permanent monument and additional information (if any) concerning its locality are as follows:

The SOUTHWEST CORNER of the claim is located 3317 feet South and 976 feet West from the Southwest Corner of Section 21, T18S, R16E, Gila & Salt River Meridian, Pima County, Arizona.

The undersigned, as agent for and on behalf of the locator, claims the ground as described above and as set forth on the attached claim map. This mill site claim is not intended to encroach on any private fee property or federal land that is not open for location. This mill site claim has been located for the purpose of appropriating nonmineral land (if any) that may lie within the boundaries of the underlying lode claim(s). This mill site claim is not intended as an abandonment of the underlying lode claim(s).

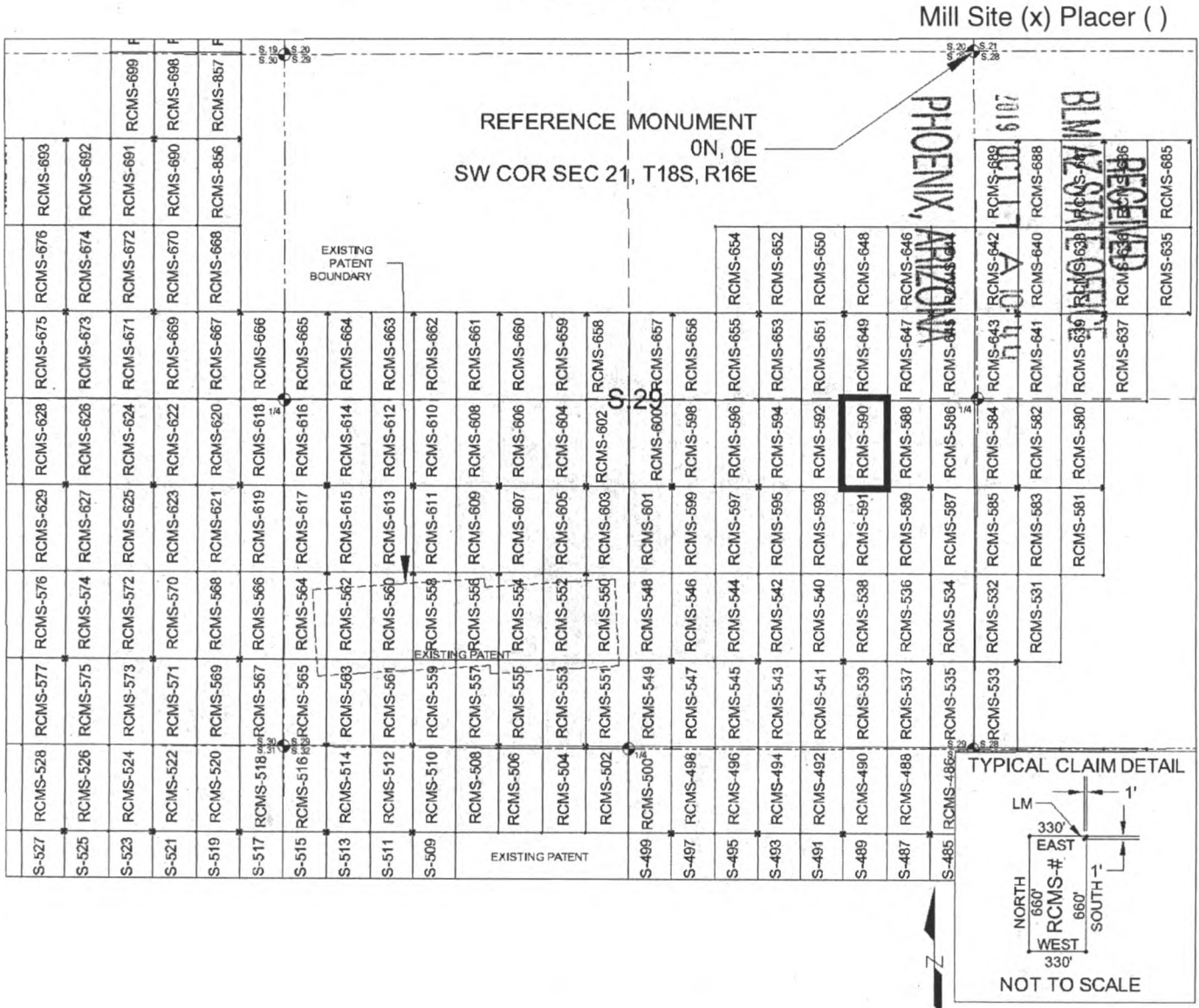
DATED AND POSTED on the ground this 16 day of September, 2019.

By: [Signature]
AGENT: Darling Geomatics

AMC 457182

When Filed Return To:
 Rosemont Copper Company
 5255 East Williams Circle
 Suite 1065
 Tucson, Arizona 85711

MILL SITE MAP



SCALE 1" = 1320 ft.

1. The above map depicts the RCMS-590 mill site claim, which is located in Section(s) 29, Township 18 SOUTH, Range 16 EAST, Gila & Salt River Meridian, Pima County, Arizona.
2. The type of corner and location monuments used are as follows: 2"X2"X5' WOOD POSTS.
3. The SOUTHWEST CORNER of the claim is located 3317 feet South and 976 feet West from the Southwest Corner of Section 21, T18S, R16E, Gila & Salt River Meridian, Pima County, Arizona. The bearings of side lines are NORTH and SOUTH and the bearings of the end lines are EAST and WEST. Distances in feet between claim corners are 330 feet for end lines and 660 for side lines.

ANCU57782

When Filed Return To:
Rosemont Copper Company
5255 East Williams Circle
Suite 1065
Tucson, Arizona 85711

LOCATION NOTICE FOR MILL SITE CLAIM

NOTICE IS HEREBY GIVEN that the RCMS-591 mill site claim
has been located by:

Rosemont Copper Company
5255 East Williams Circle
Suite 1065
Tucson, Arizona 85711

RECEIVED
BLM AZ STATE OFFICE
2019 OCT 17 A 10:44
PHOENIX, ARIZONA

BLM
Date
Stamp

The general course of this claim is NORTH TO SOUTH and it is situated in the Rosemont Mining District in Pima County, Arizona. This claim is 660 feet in length and 330 feet in width, comprising approximately 5 acres. This claim is marked by five monuments, one at each corner and one at the location monument of each claim.

The location monument on which this notice is posted is situated within:

Section 29, Township 18 SOUTH, Range 16 EAST, Gila & Salt River Meridian, Pima County, Arizona and this claim encompasses portions of the following quarter section(s): THE SE 1/4 OF SECTION 29, T18S, R16E, Gila & Salt River Meridian, Pima County, Arizona.

The location monument is set inside the NORTHWEST corner of the claim, approximately 1 foot EAST of the WEST line of the claim and 1 foot SOUTH of the NORTH line of the claim.

The locality of this claim with reference to some natural object or permanent monument and additional information (if any) concerning its locality are as follows:

The NORTHWEST CORNER of the claim is located 3317 feet South and 976 feet West from the Southwest Corner of Section 21, T18S, R16E, Gila & Salt River Meridian, Pima County, Arizona.

The undersigned, as agent for and on behalf of the locator, claims the ground as described above and as set forth on the attached claim map. This mill site claim is not intended to encroach on any private fee property or federal land that is not open for location. This mill site claim has been located for the purpose of appropriating nonmineral land (if any) that may lie within the boundaries of the underlying lode claim(s). This mill site claim is not intended as an abandonment of the underlying lode claim(s).

DATED AND POSTED on the ground this 16 day of September, 2019.

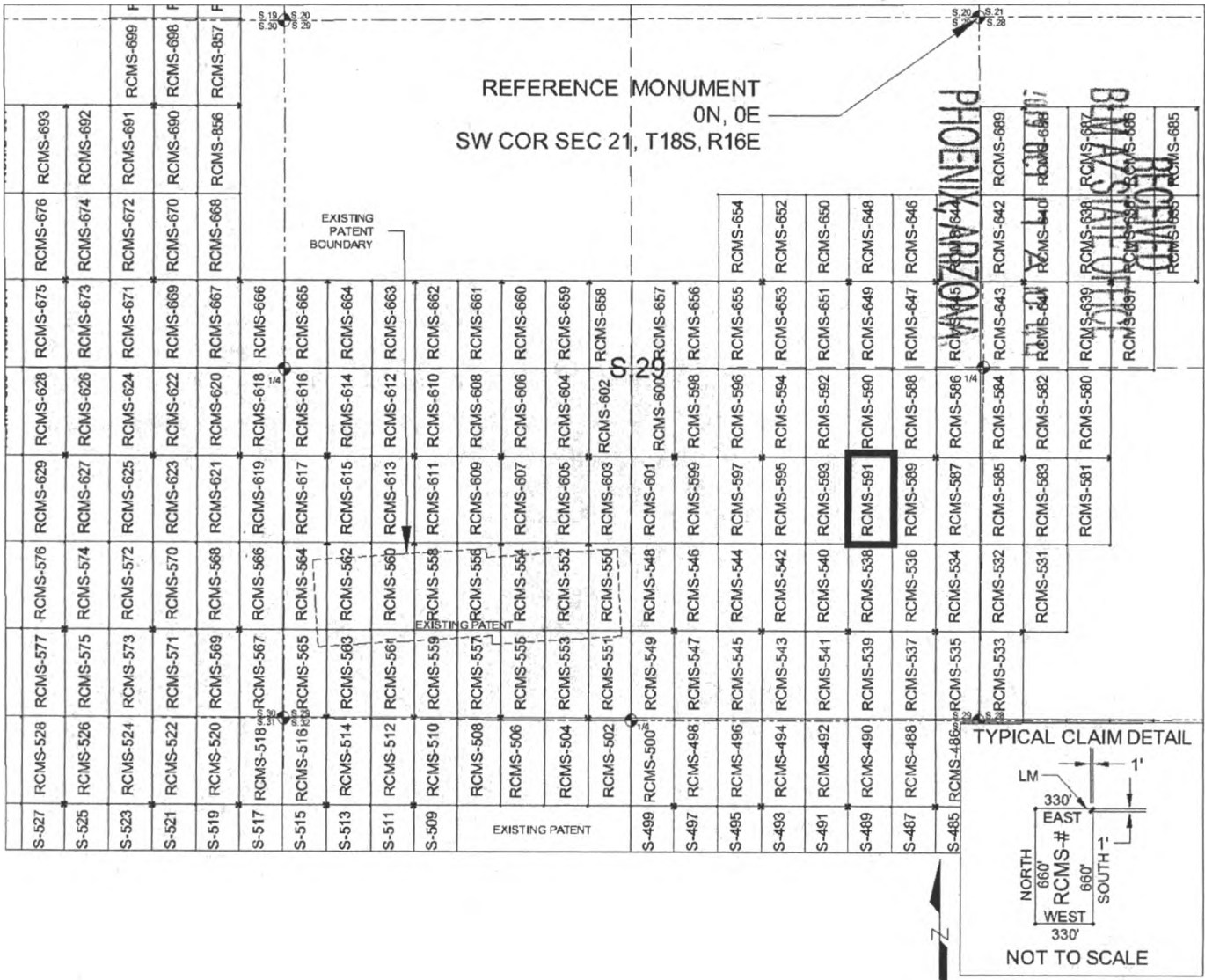
By: [Signature]
AGENT: Darling Geomatics

AMC 457183

When Filed Return To:
 Rosemont Copper Company
 5255 East Williams Circle
 Suite 1065
 Tucson, Arizona 85711

MILL SITE MAP

Mill Site (x) Placer ()



SCALE 1" = 1320 ft.

1. The above map depicts the RCMS-591 mill site claim, which is located in Section(s) 29, Township 18 SOUTH, Range 16 EAST, Gila & Salt River Meridian, Pima County, Arizona.
2. The type of corner and location monuments used are as follows: 2"X2"X5' WOOD POSTS.
3. The NORTHWEST CORNER of the claim is located 3317 feet South and 976 feet West from the Southwest Corner of Section 21, T18S, R16E, Gila & Salt River Meridian, Pima County, Arizona. The bearings of side lines are NORTH and SOUTH and the bearings of the end lines are EAST and WEST. Distances in feet between claim corners are 330 feet for end lines and 660 for side lines.

AMC457783

When Filed Return To:
Rosemont Copper Company
5255 East Williams Circle
Suite 1065
Tucson, Arizona 85711

LOCATION NOTICE FOR MILL SITE CLAIM

NOTICE IS HEREBY GIVEN that the RCMS-592 mill site claim
has been located by:

Rosemont Copper Company
5255 East Williams Circle
Suite 1065
Tucson, Arizona 85711

BLM
Date
Stamp

RECEIVED
BLM AZ STATE OFFICE
2019 OCT 17 A 10:44
PHOENIX, ARIZONA

The general course of this claim is SOUTH TO NORTH and it is situated in the Rosemont Mining District in Pima County, Arizona. This claim is 660 feet in length and 330 feet in width, comprising approximately 5 acres. This claim is marked by five monuments, one at each corner and one at the location monument of each claim.

The location monument on which this notice is posted is situated within:

Section 29, Township 18 SOUTH, Range 16 EAST, Gila & Salt River Meridian, Pima County, Arizona and this claim encompasses portions of the following quarter section(s): THE SE 1/4 OF SECTION 29, T18S, R16E, Gila & Salt River Meridian, Pima County, Arizona.

The location monument is set inside the SOUTHEAST corner of the claim, approximately 1 foot WEST of the EAST line of the claim and 1 foot NORTH of the SOUTH line of the claim.

The locality of this claim with reference to some natural object or permanent monument and additional information (if any) concerning its locality are as follows:

The SOUTHEAST CORNER of the claim is located 3317 feet South and 976 feet West from the Southwest Corner of Section 21, T18S, R16E, Gila & Salt River Meridian, Pima County, Arizona.

The undersigned, as agent for and on behalf of the locator, claims the ground as described above and as set forth on the attached claim map. This mill site claim is not intended to encroach on any private fee property or federal land that is not open for location. This mill site claim has been located for the purpose of appropriating nonmineral land (if any) that may lie within the boundaries of the underlying lode claim(s). This mill site claim is not intended as an abandonment of the underlying lode claim(s).

DATED AND POSTED on the ground this 16 day of September, 2019.

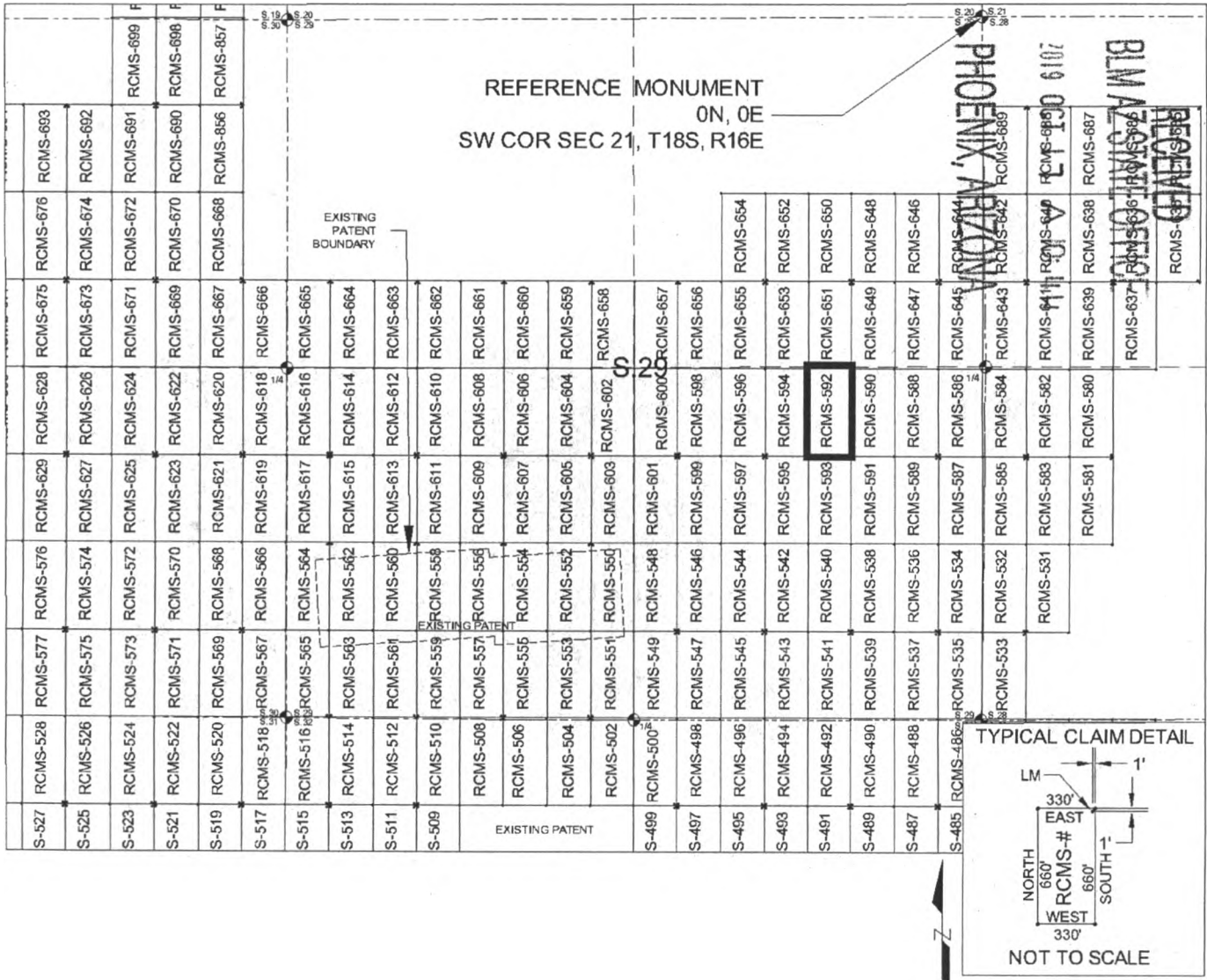
By: James Trujillo
AGENT: Darling Geomatics

AMC457784

When Filed Return To:
 Rosemont Copper Company
 5255 East Williams Circle
 Suite 1065
 Tucson, Arizona 85711

MILL SITE MAP

Mill Site (x) Placer ()



SCALE 1" = 1320 ft.

1. The above map depicts the RCMS-592 mill site claim, which is located in Section(s) 29, Township 18 SOUTH, Range 16 EAST, Gila & Salt River Meridian, Pima County, Arizona.
2. The type of corner and location monuments used are as follows: 2"X2"X5' WOOD POSTS.
3. The SOUTHEAST CORNER of the claim is located 3317 feet South and 976 feet West from the Southwest Corner of Section 21, T18S, R16E, Gila & Salt River Meridian, Pima County, Arizona. The bearings of side lines are NORTH and SOUTH and the bearings of the end lines are EAST and WEST. Distances in feet between claim corners are 330 feet for end lines and 660 for side lines.


AMC 457784

When Filed Return To:
Rosemont Copper Company
5255 East Williams Circle
Suite 1065
Tucson, Arizona 85711

LOCATION NOTICE FOR MILL SITE CLAIM

NOTICE IS HEREBY GIVEN that the RCMS-593 mill site claim
has been located by:

Rosemont Copper Company
5255 East Williams Circle
Suite 1065
Tucson, Arizona 85711



The general course of this claim is NORTH TO SOUTH and it is situated in the Rosemont Mining District in Pima County, Arizona. This claim is 660 feet in length and 330 feet in width, comprising approximately 5 acres. This claim is marked by five monuments, one at each corner and one at the location monument of each claim.

The location monument on which this notice is posted is situated within:

Section 29, Township 18 SOUTH, Range 16 EAST, Gila & Salt River Meridian, Pima County, Arizona and this claim encompasses portions of the following quarter section(s): THE SE 1/4 OF SECTION 29, T18S, R16E, Gila & Salt River Meridian, Pima County, Arizona.

The location monument is set inside the NORTHEAST corner of the claim, approximately 1 foot WEST of the EAST line of the claim and 1 foot SOUTH of the NORTH line of the claim.

The locality of this claim with reference to some natural object or permanent monument and additional information (if any) concerning its locality are as follows:

The NORTHEAST CORNER of the claim is located 3317 feet South and 976 feet West from the Southwest Corner of Section 21, T18S, R16E, Gila & Salt River Meridian, Pima County, Arizona.

The undersigned, as agent for and on behalf of the locator, claims the ground as described above and as set forth on the attached claim map. This mill site claim is not intended to encroach on any private fee property or federal land that is not open for location. This mill site claim has been located for the purpose of appropriating nonmineral land (if any) that may lie within the boundaries of the underlying lode claim(s). This mill site claim is not intended as an abandonment of the underlying lode claim(s).

DATED AND POSTED on the ground this 16 day of September, 2019.

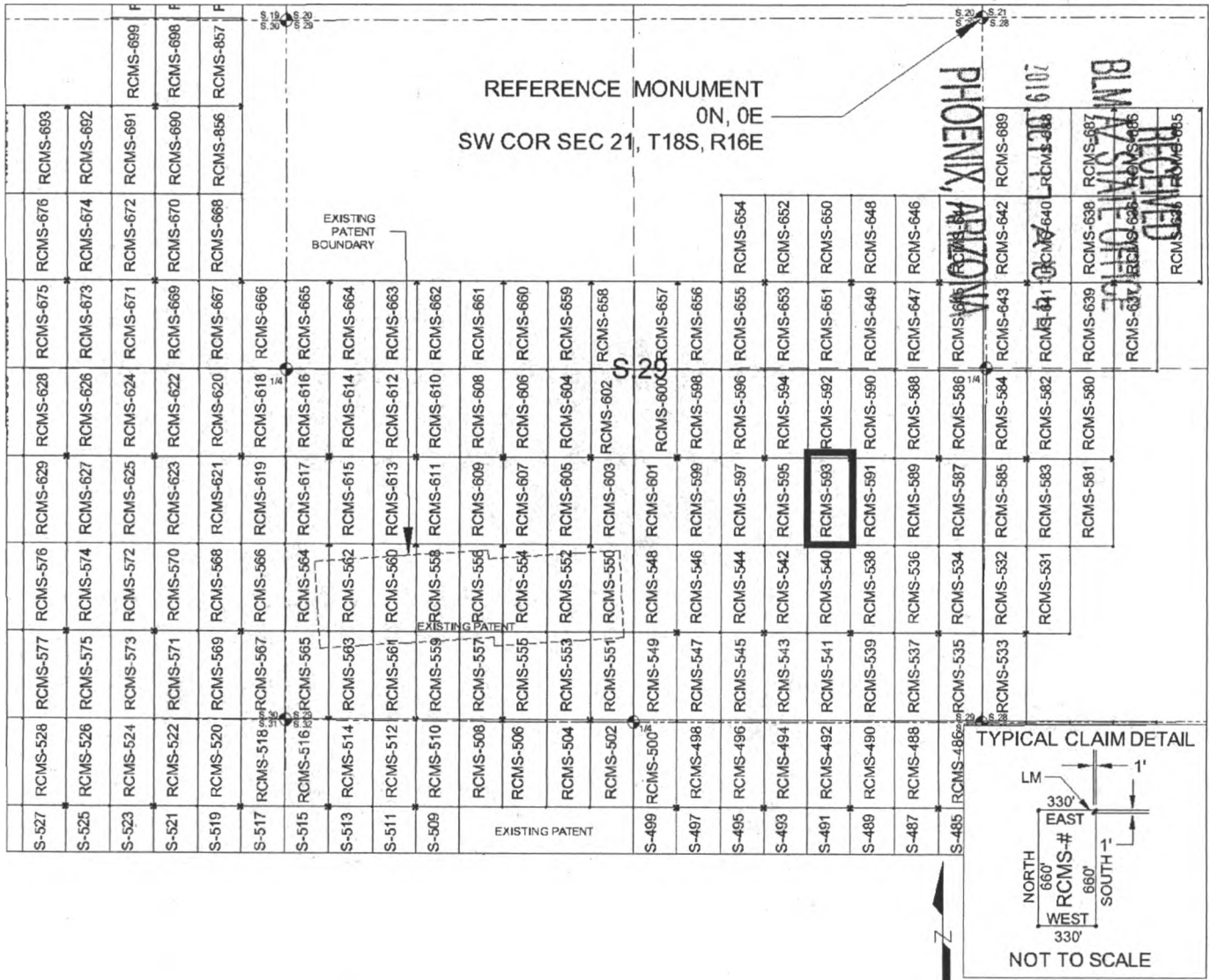
By: Jesus Trevino
AGENT: Darling Geomatics

AMC 457185

When Filed Return To:
 Rosemont Copper Company
 5255 East Williams Circle
 Suite 1065
 Tucson, Arizona 85711

MILL SITE MAP

Mill Site (x) Placer ()



SCALE 1" = 1320 ft.

1. The above map depicts the RCMS-593 mill site claim, which is located in Section(s) 29, Township 18 SOUTH, Range 16 EAST, Gila & Salt River Meridian, Pima County, Arizona.
2. The type of corner and location monuments used are as follows: 2"X2"X5' WOOD POSTS.
3. The NORTHEAST CORNER of the claim is located 3317 feet South and 976 feet West from the Southwest Corner of Section 21, T18S, R16E, Gila & Salt River Meridian, Pima County, Arizona. The bearings of side lines are NORTH and SOUTH and the bearings of the end lines are EAST and WEST. Distances in feet between claim corners are 330 feet for end lines and 660 for side lines.


AMC457785

When Filed Return To:
Rosemont Copper Company
5255 East Williams Circle
Suite 1065
Tucson, Arizona 85711

LOCATION NOTICE FOR MILL SITE CLAIM

NOTICE IS HEREBY GIVEN that the RCMS-594 mill site claim
has been located by:

Rosemont Copper Company
5255 East Williams Circle
Suite 1065
Tucson, Arizona 85711



The general course of this claim is SOUTH TO NORTH and it is situated in the Rosemont Mining District in Pima County, Arizona. This claim is 660 feet in length and 330 feet in width, comprising approximately 5 acres. This claim is marked by five monuments, one at each corner and one at the location monument of each claim.

The location monument on which this notice is posted is situated within:

Section 29, Township 18 SOUTH, Range 16 EAST, Gila & Salt River Meridian, Pima County, Arizona and this claim encompasses portions of the following quarter section(s): THE SE 1/4 OF SECTION 29, T18S, R16E, Gila & Salt River Meridian, Pima County, Arizona.

The location monument is set inside the SOUTHWEST corner of the claim, approximately 1 foot EAST of the WEST line of the claim and 1 foot NORTH of the SOUTH line of the claim.

The locality of this claim with reference to some natural object or permanent monument and additional information (if any) concerning its locality are as follows:

The SOUTHWEST CORNER of the claim is located 3317 feet South and 1636 feet West from the Southwest Corner of Section 21, T18S, R16E, Gila & Salt River Meridian, Pima County, Arizona.

The undersigned, as agent for and on behalf of the locator, claims the ground as described above and as set forth on the attached claim map. This mill site claim is not intended to encroach on any private fee property or federal land that is not open for location. This mill site claim has been located for the purpose of appropriating nonmineral land (if any) that may lie within the boundaries of the underlying lode claim(s). This mill site claim is not intended as an abandonment of the underlying lode claim(s).

DATED AND POSTED on the ground this 16 day of September, 2019.

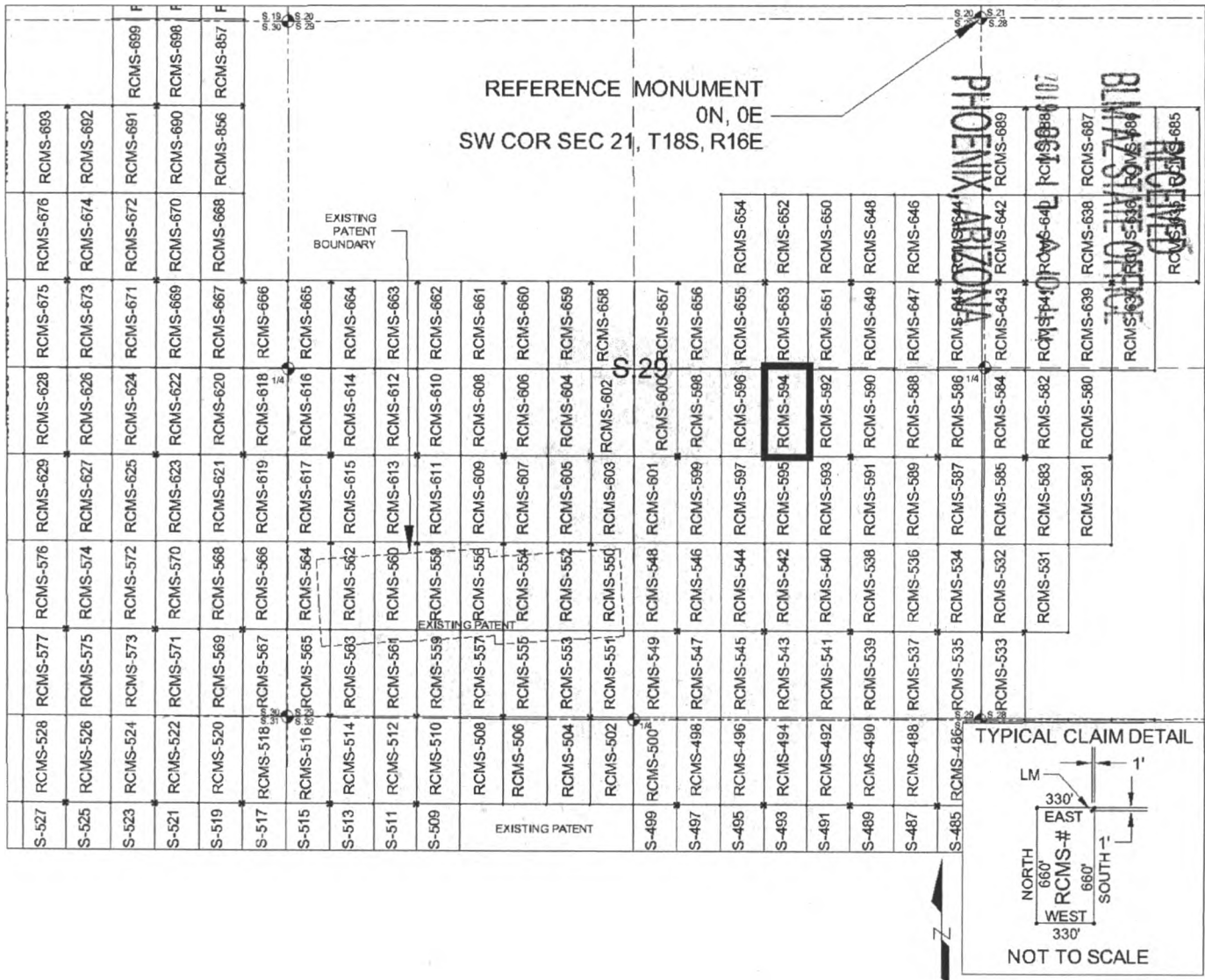
By: [Signature]
AGENT: Darling Geomatics

AMC 457786

When Filed Return To:
 Rosemont Copper Company
 5255 East Williams Circle
 Suite 1065
 Tucson, Arizona 85711

MILL SITE MAP

Mill Site (x) Placer ()



SCALE 1" = 1320 ft.

1. The above map depicts the RCMS-594 mill site claim, which is located in Section(s) 29, Township 18 SOUTH, Range 16 EAST, Gila & Salt River Meridian, Pima County, Arizona.
2. The type of corner and location monuments used are as follows: 2"X2"X5' WOOD POSTS.
3. The SOUTHWEST CORNER of the claim is located 3317 feet South and 1636 feet West from the Southwest Corner of Section 21, T18S, R16E, Gila & Salt River Meridian, Pima County, Arizona. The bearings of side lines are NORTH and SOUTH and the bearings of the end lines are EAST and WEST. Distances in feet between claim corners are 330 feet for end lines and 660 for side lines.

AMC457786

When Filed Return To:
Rosemont Copper Company
5255 East Williams Circle
Suite 1065
Tucson, Arizona 85711

LOCATION NOTICE FOR MILL SITE CLAIM

NOTICE IS HEREBY GIVEN that the RCMS-595 mill site claim
has been located by:

Rosemont Copper Company
5255 East Williams Circle
Suite 1065
Tucson, Arizona 85711

RECEIVED
BLM AZ STATE OFFICE
2019 OCT 17 A 10:45
PHOENIX, ARIZONA

BLM
Date
Stamp

The general course of this claim is NORTH TO SOUTH and it is situated in the Rosemont Mining District in Pima County, Arizona. This claim is 660 feet in length and 330 feet in width, comprising approximately 5 acres. This claim is marked by five monuments, one at each corner and one at the location monument of each claim.

The location monument on which this notice is posted is situated within:

Section 29, Township 18 SOUTH, Range 16 EAST, Gila & Salt River Meridian, Pima County, Arizona and this claim encompasses portions of the following quarter section(s): THE SE 1/4 OF SECTION 29, T18S, R16E, Gila & Salt River Meridian, Pima County, Arizona.

The location monument is set inside the NORTHWEST corner of the claim, approximately 1 foot EAST of the WEST line of the claim and 1 foot SOUTH of the NORTH line of the claim.

The locality of this claim with reference to some natural object or permanent monument and additional information (if any) concerning its locality are as follows:

The NORTHWEST CORNER of the claim is located 3317 feet South and 1636 feet West from the Southwest Corner of Section 21, T18S, R16E, Gila & Salt River Meridian, Pima County, Arizona.

The undersigned, as agent for and on behalf of the locator, claims the ground as described above and as set forth on the attached claim map. This mill site claim is not intended to encroach on any private fee property or federal land that is not open for location. This mill site claim has been located for the purpose of appropriating nonmineral land (if any) that may lie within the boundaries of the underlying lode claim(s). This mill site claim is not intended as an abandonment of the underlying lode claim(s).

DATED AND POSTED on the ground this 16 day of September, 2019.

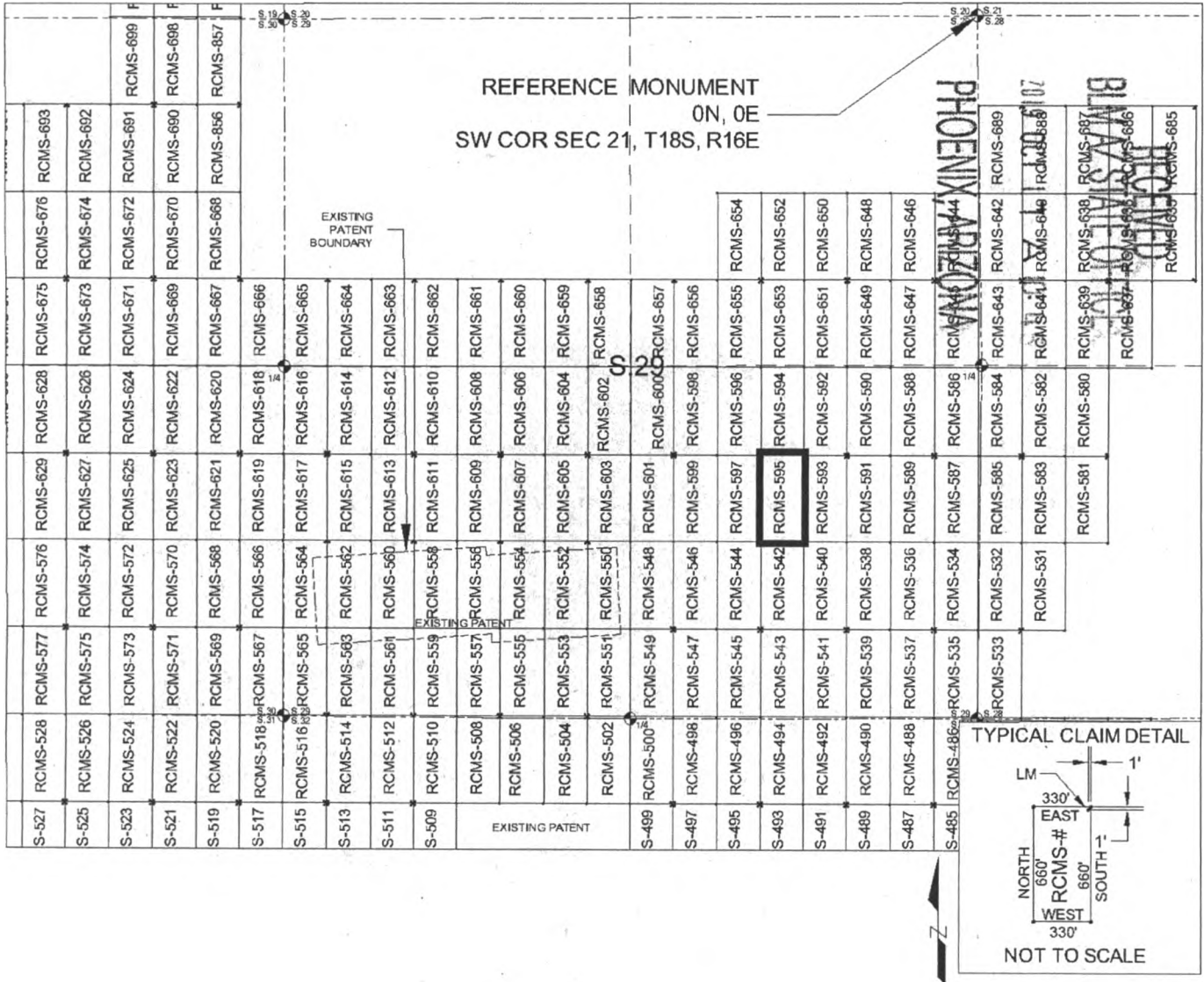
By: [Signature]
AGENT: Darling Geomatics

AMC457787

When Filed Return To:
 Rosemont Copper Company
 5255 East Williams Circle
 Suite 1065
 Tucson, Arizona 85711

MILL SITE MAP

Mill Site (x) Placer ()



SCALE 1" = 1320 ft.

1. The above map depicts the RCMS-595 mill site claim, which is located in Section(s) 29, Township 18 SOUTH, Range 16 EAST, Gila & Salt River Meridian, Pima County, Arizona.
2. The type of corner and location monuments used are as follows: 2"X2"X5' WOOD POSTS.
3. The NORTHWEST CORNER of the claim is located 3317 feet South and 1636 feet West from the Southwest Corner of Section 21, T18S, R16E, Gila & Salt River Meridian, Pima County, Arizona. The bearings of side lines are NORTH and SOUTH and the bearings of the end lines are EAST and WEST. Distances in feet between claim corners are 330 feet for end lines and 660 for side lines.


AMC457787

When Filed Return To:
Rosemont Copper Company
5255 East Williams Circle
Suite 1065
Tucson, Arizona 85711

LOCATION NOTICE FOR MILL SITE CLAIM

NOTICE IS HEREBY GIVEN that the RCMS-596 mill site claim
has been located by:

Rosemont Copper Company
5255 East Williams Circle
Suite 1065
Tucson, Arizona 85711



The general course of this claim is SOUTH TO NORTH and it is situated in the Rosemont Mining District in Pima County, Arizona. This claim is 660 feet in length and 330 feet in width, comprising approximately 5 acres. This claim is marked by five monuments, one at each corner and one at the location monument of each claim.

The location monument on which this notice is posted is situated within:

Section 29, Township 18 SOUTH, Range 16 EAST, Gila & Salt River Meridian, Pima County, Arizona and this claim encompasses portions of the following quarter section(s): THE SE 1/4 OF SECTION 29, T18S, R16E, Gila & Salt River Meridian, Pima County, Arizona.

The location monument is set inside the SOUTHEAST corner of the claim, approximately 1 foot WEST of the EAST line of the claim and 1 foot NORTH of the SOUTH line of the claim.

The locality of this claim with reference to some natural object or permanent monument and additional information (if any) concerning its locality are as follows:

The SOUTHEAST CORNER of the claim is located 3317 feet South and 1636 feet West from the Southwest Corner of Section 21, T18S, R16E, Gila & Salt River Meridian, Pima County, Arizona.

The undersigned, as agent for and on behalf of the locator, claims the ground as described above and as set forth on the attached claim map. This mill site claim is not intended to encroach on any private fee property or federal land that is not open for location. This mill site claim has been located for the purpose of appropriating nonmineral land (if any) that may lie within the boundaries of the underlying lode claim(s). This mill site claim is not intended as an abandonment of the underlying lode claim(s).

DATED AND POSTED on the ground this 16 day of September, 2019.

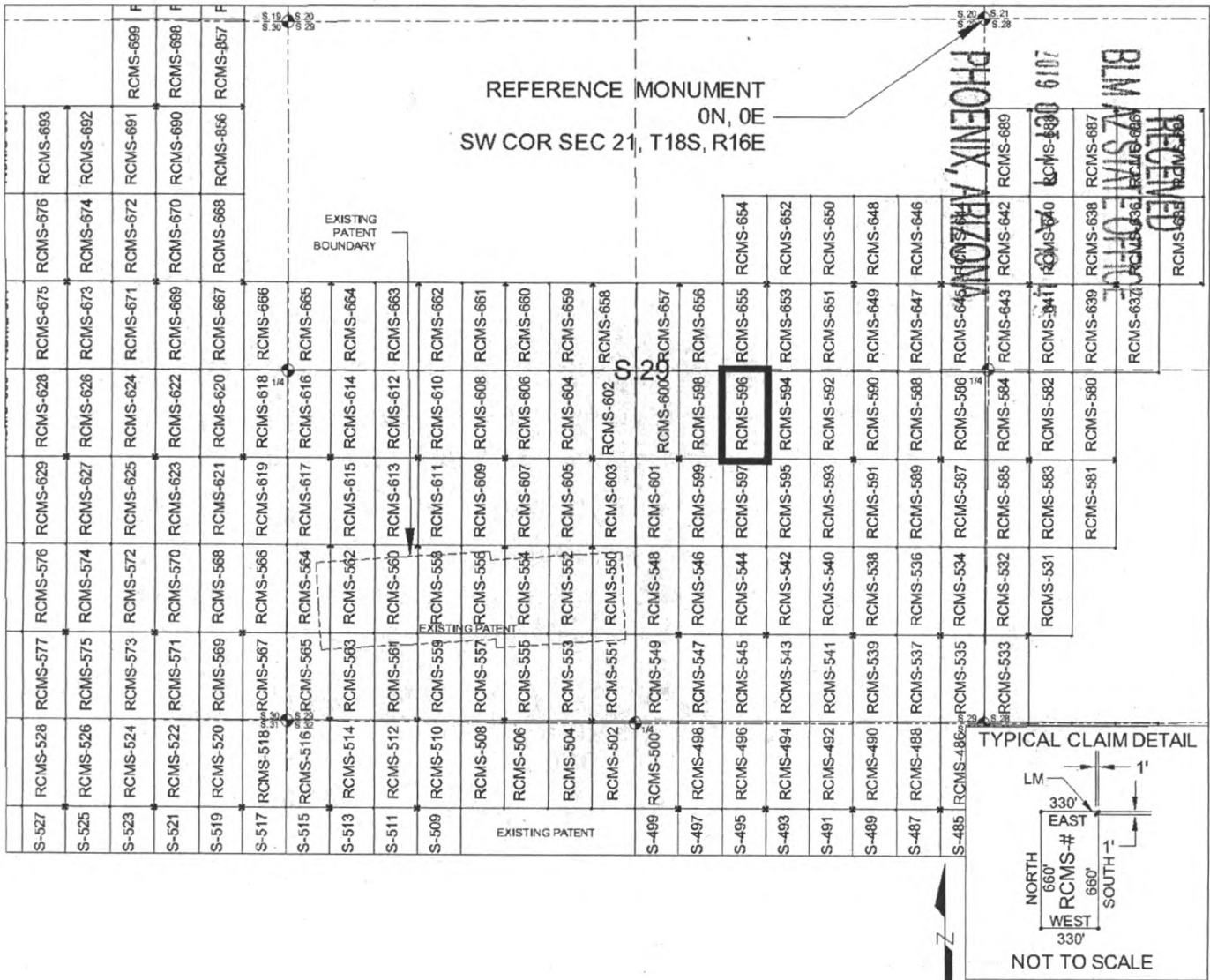
By: [Signature]
AGENT: Darling Geomatics

AMC 457788

When Filed Return To:
 Rosemont Copper Company
 5255 East Williams Circle
 Suite 1065
 Tucson, Arizona 85711

MILL SITE MAP

Mill Site (x) Placer ()



SCALE 1" = 1320 ft.

1. The above map depicts the RCMS-596 mill site claim, which is located in Section(s) 29, Township 18 SOUTH, Range 16 EAST, Gila & Salt River Meridian, Pima County, Arizona.
2. The type of corner and location monuments used are as follows: 2"X2"X5' WOOD POSTS.
3. The SOUTHEAST CORNER of the claim is located 3317 feet South and 1636 feet West from the Southwest Corner of Section 21, T18S, R16E, Gila & Salt River Meridian, Pima County, Arizona. The bearings of side lines are NORTH and SOUTH and the bearings of the end lines are EAST and WEST. Distances in feet between claim corners are 330 feet for end lines and 660 for side lines.


AMC 457788

When Filed Return To:
Rosemont Copper Company
5255 East Williams Circle
Suite 1065
Tucson, Arizona 85711

LOCATION NOTICE FOR MILL SITE CLAIM

NOTICE IS HEREBY GIVEN that the RCMS-597 mill site claim
has been located by:

Rosemont Copper Company
5255 East Williams Circle
Suite 1065
Tucson, Arizona 85711



The general course of this claim is NORTH TO SOUTH and it is situated in the Rosemont Mining District in Pima County, Arizona. This claim is 660 feet in length and 330 feet in width, comprising approximately 5 acres. This claim is marked by five monuments, one at each corner and one at the location monument of each claim.

The location monument on which this notice is posted is situated within:

Section 29, Township 18 SOUTH, Range 16 EAST, Gila & Salt River Meridian, Pima County, Arizona and this claim encompasses portions of the following quarter section(s): THE SE 1/4 OF SECTION 29, T18S, R16E, Gila & Salt River Meridian, Pima County, Arizona.

The location monument is set inside the NORTHEAST corner of the claim, approximately 1 foot WEST of the EAST line of the claim and 1 foot SOUTH of the NORTH line of the claim.

The locality of this claim with reference to some natural object or permanent monument and additional information (if any) concerning its locality are as follows:

The NORTHEAST CORNER of the claim is located 3317 feet South and 1636 feet West from the Southwest Corner of Section 21, T18S, R16E, Gila & Salt River Meridian, Pima County, Arizona.

The undersigned, as agent for and on behalf of the locator, claims the ground as described above and as set forth on the attached claim map. This mill site claim is not intended to encroach on any private fee property or federal land that is not open for location. This mill site claim has been located for the purpose of appropriating nonmineral land (if any) that may lie within the boundaries of the underlying lode claim(s). This mill site claim is not intended as an abandonment of the underlying lode claim(s).

DATED AND POSTED on the ground this 16 day of September, 2019.

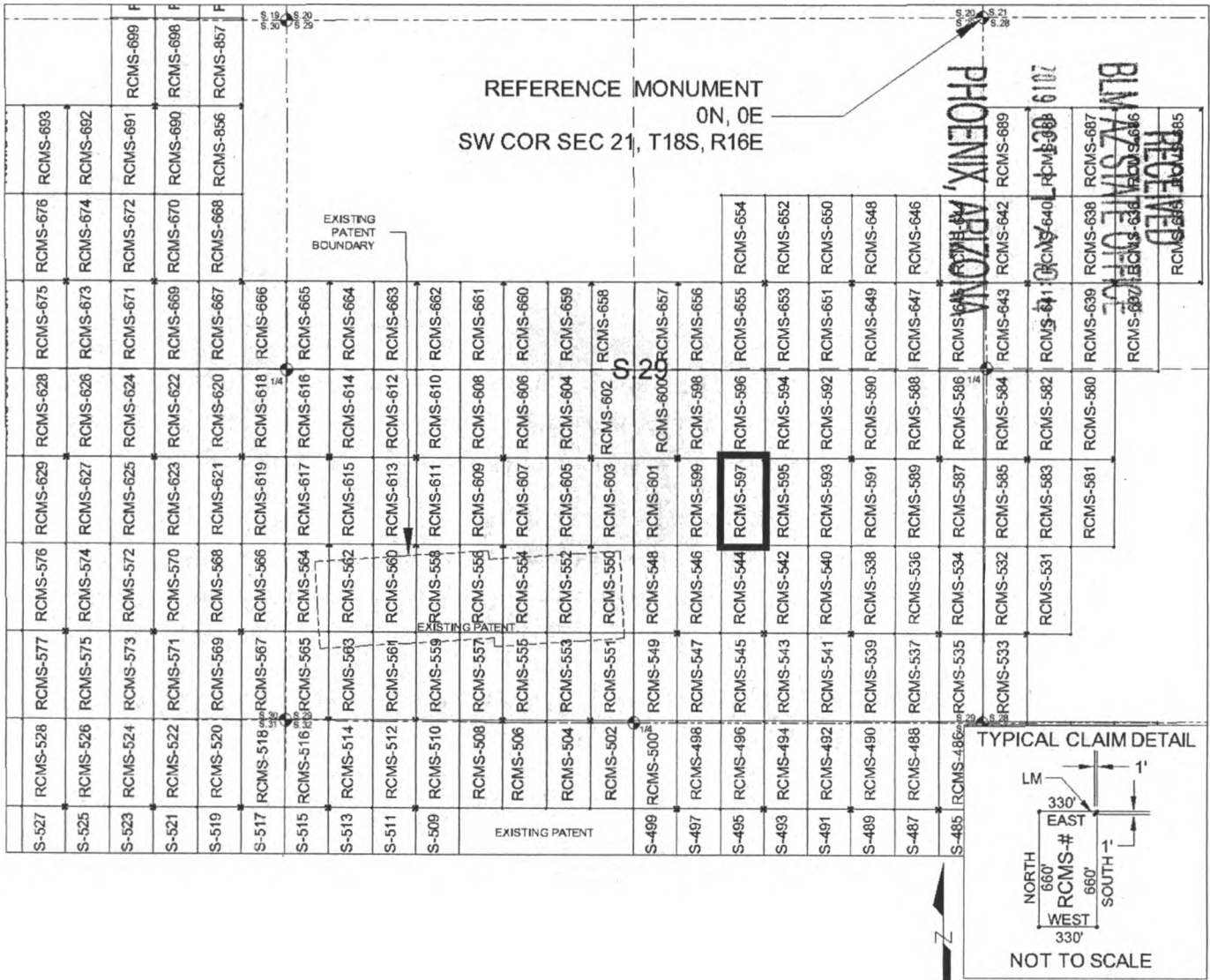
By: [Signature]
AGENT: Darling Geomatics

AMC 457789

When Filed Return To:
 Rosemont Copper Company
 5255 East Williams Circle
 Suite 1065
 Tucson, Arizona 85711

MILL SITE MAP

Mill Site (x) Placer ()



SCALE 1" = 1320 ft.

1. The above map depicts the RCMS-597 mill site claim, which is located in Section(s) 29, Township 18 SOUTH, Range 16 EAST, Gila & Salt River Meridian, Pima County, Arizona.
2. The type of corner and location monuments used are as follows: 2"X2"X5' WOOD POSTS.
3. The NORTHEAST CORNER of the claim is located 3317 feet South and 1636 feet West from the Southwest Corner of Section 21, T18S, R16E, Gila & Salt River Meridian, Pima County, Arizona. The bearings of side lines are NORTH and SOUTH and the bearings of the end lines are EAST and WEST. Distances in feet between claim corners are 330 feet for end lines and 660 for side lines.


AMC 457789

When Filed Return To:
Rosemont Copper Company
5255 East Williams Circle
Suite 1065
Tucson, Arizona 85711

LOCATION NOTICE FOR MILL SITE CLAIM

NOTICE IS HEREBY GIVEN that the RCMS-598 mill site claim
has been located by:

Rosemont Copper Company
5255 East Williams Circle
Suite 1065
Tucson, Arizona 85711



The general course of this claim is SOUTH TO NORTH and it is situated in the Rosemont Mining District in Pima County, Arizona. This claim is 660 feet in length and 330 feet in width, comprising approximately 5 acres. This claim is marked by five monuments, one at each corner and one at the location monument of each claim.

The location monument on which this notice is posted is situated within:

Section 29, Township 18 SOUTH, Range 16 EAST, Gila & Salt River Meridian, Pima County, Arizona and this claim encompasses portions of the following quarter section(s): THE SE 1/4 OF SECTION 29, T18S, R16E, Gila & Salt River Meridian, Pima County, Arizona.

The location monument is set inside the SOUTHWEST corner of the claim, approximately 1 foot EAST of the WEST line of the claim and 1 foot NORTH of the SOUTH line of the claim.

The locality of this claim with reference to some natural object or permanent monument and additional information (if any) concerning its locality are as follows:

The SOUTHWEST CORNER of the claim is located 3317 feet South and 2296 feet West from the Southwest Corner of Section 21, T18S, R16E, Gila & Salt River Meridian, Pima County, Arizona.

The undersigned, as agent for and on behalf of the locator, claims the ground as described above and as set forth on the attached claim map. This mill site claim is not intended to encroach on any private fee property or federal land that is not open for location. This mill site claim has been located for the purpose of appropriating nonmineral land (if any) that may lie within the boundaries of the underlying lode claim(s). This mill site claim is not intended as an abandonment of the underlying lode claim(s).

DATED AND POSTED on the ground this 16 day of September, 2019.

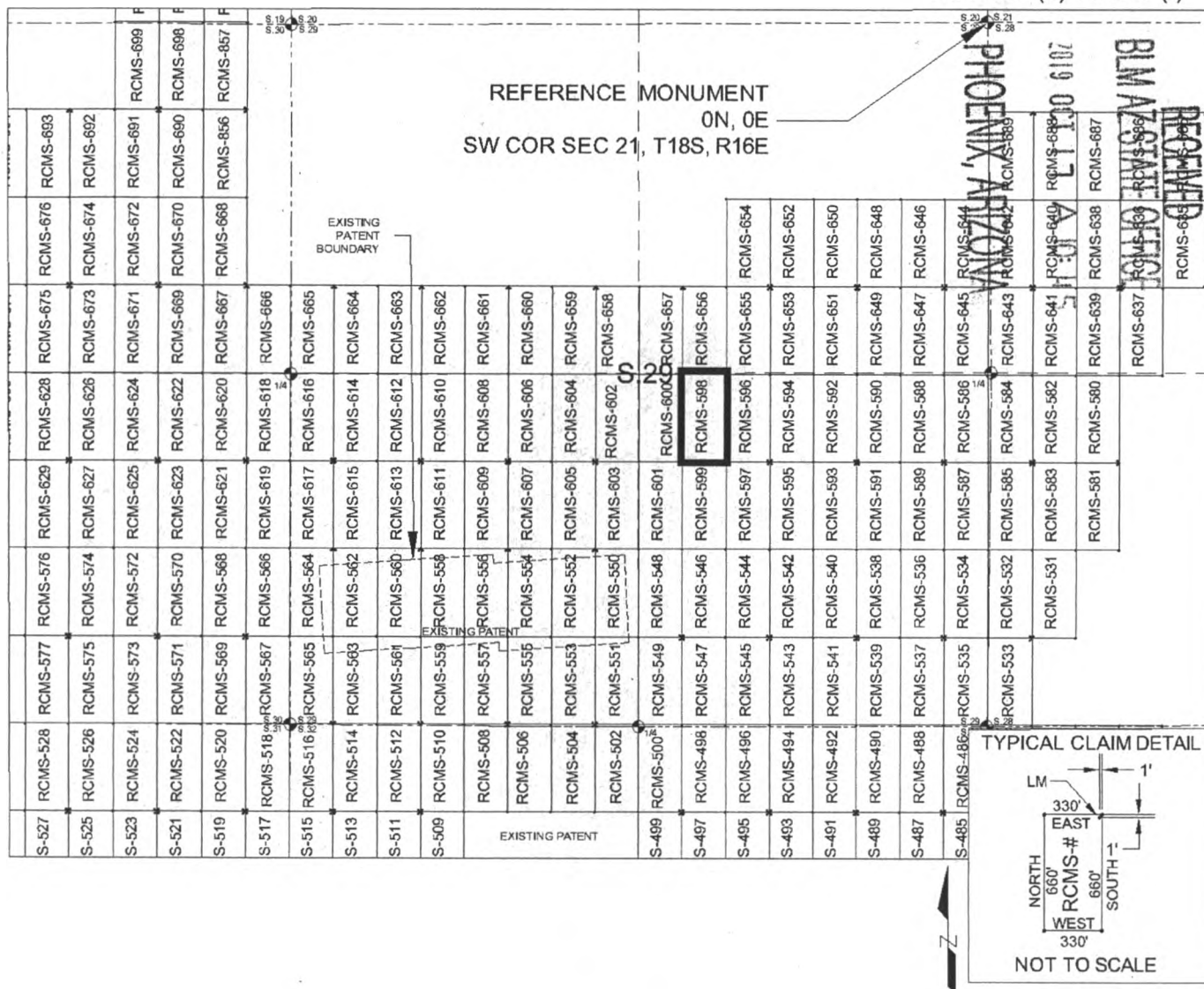
By: Jessica Tarrillo
AGENT: Darling Geomatics

AMC 457790

When Filed Return To:
 Rosemont Copper Company
 5255 East Williams Circle
 Suite 1065
 Tucson, Arizona 85711

MILL SITE MAP

Mill Site (x) Placer ()



SCALE 1" = 1320 ft.

1. The above map depicts the RCMS-598 mill site claim, which is located in Section(s) 29, Township 18 SOUTH, Range 16 EAST, Gila & Salt River Meridian, Pima County, Arizona.
2. The type of corner and location monuments used are as follows: 2"X2"X5' WOOD POSTS.
3. The SOUTHWEST CORNER of the claim is located 3317 feet South and 2296 feet West from the Southwest Corner of Section 21, T18S, R16E, Gila & Salt River Meridian, Pima County, Arizona. The bearings of side lines are NORTH and SOUTH and the bearings of the end lines are EAST and WEST. Distances in feet between claim corners are 330 feet for end lines and 660 for side lines.


AMC 457790

When Filed Return To:
Rosemont Copper Company
5255 East Williams Circle
Suite 1065
Tucson, Arizona 85711

LOCATION NOTICE FOR MILL SITE CLAIM

NOTICE IS HEREBY GIVEN that the RCMS-599 mill site claim
has been located by:

Rosemont Copper Company
5255 East Williams Circle
Suite 1065
Tucson, Arizona 85711



The general course of this claim is NORTH TO SOUTH and it is situated in the Rosemont Mining District in Pima County, Arizona. This claim is 660 feet in length and 330 feet in width, comprising approximately 5 acres. This claim is marked by five monuments, one at each corner and one at the location monument of each claim.

The location monument on which this notice is posted is situated within:

Section 29, Township 18 SOUTH, Range 16 EAST, Gila & Salt River Meridian, Pima County, Arizona and this claim encompasses portions of the following quarter section(s): THE SE 1/4 OF SECTION 29, T18S, R16E, Gila & Salt River Meridian, Pima County, Arizona.

The location monument is set inside the NORTHWEST corner of the claim, approximately 1 foot EAST of the WEST line of the claim and 1 foot SOUTH of the NORTH line of the claim.

The locality of this claim with reference to some natural object or permanent monument and additional information (if any) concerning its locality are as follows:

The NORTHWEST CORNER of the claim is located 3317 feet South and 2296 feet West from the Southwest Corner of Section 21, T18S, R16E, Gila & Salt River Meridian, Pima County, Arizona.

The undersigned, as agent for and on behalf of the locator, claims the ground as described above and as set forth on the attached claim map. This mill site claim is not intended to encroach on any private fee property or federal land that is not open for location. This mill site claim has been located for the purpose of appropriating nonmineral land (if any) that may lie within the boundaries of the underlying lode claim(s). This mill site claim is not intended as an abandonment of the underlying lode claim(s).

DATED AND POSTED on the ground this 16 day of September, 2019.

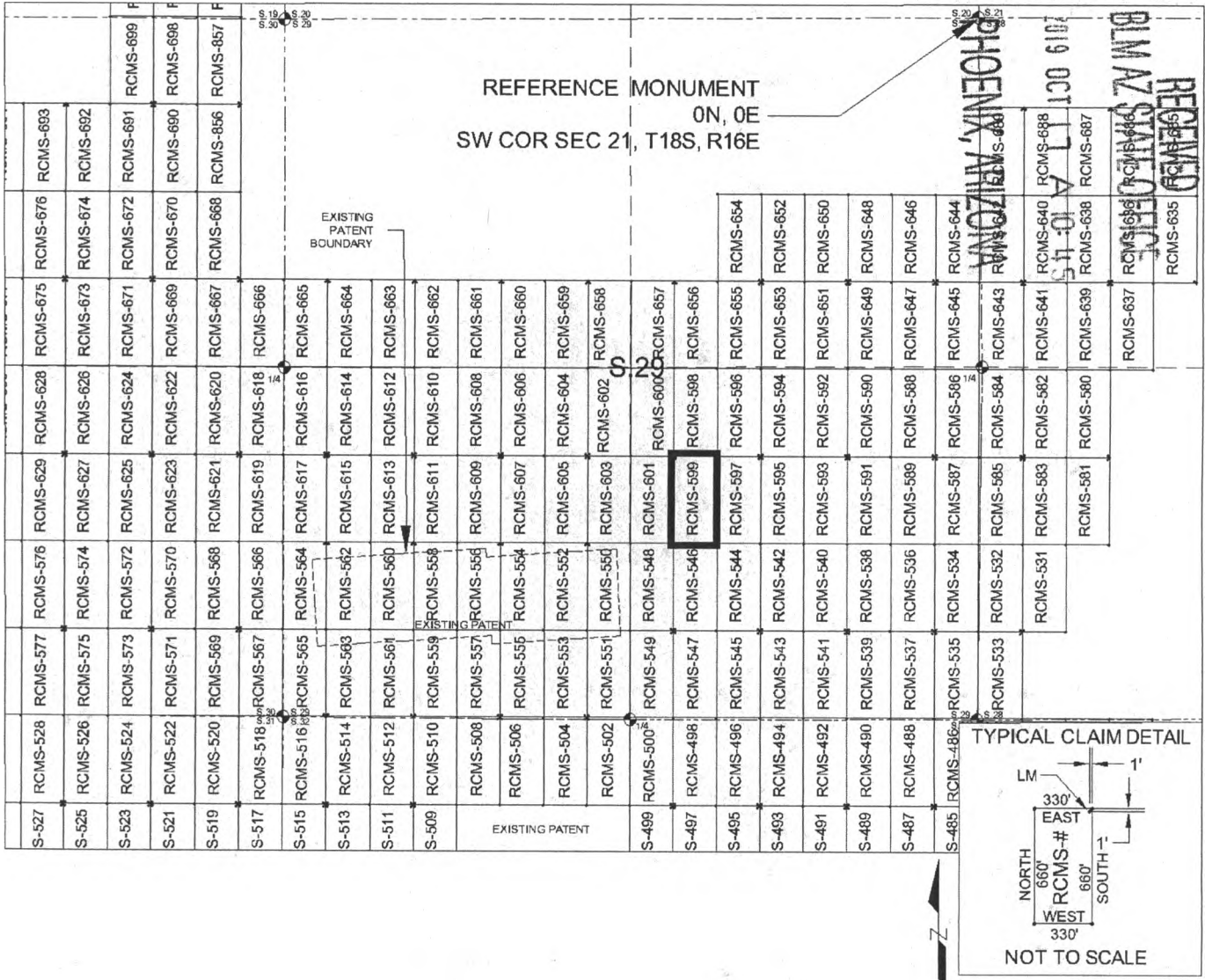
By: [Signature]
AGENT: Darling Geomatics

AMC 457791

When Filed Return To:
 Rosemont Copper Company
 5255 East Williams Circle
 Suite 1065
 Tucson, Arizona 85711

MILL SITE MAP

Mill Site (x) Placer ()



RECEIVED
 BLM AZ STATE OFFICE
 2019 OCT 17 10:45
 PHOENIX, ARIZONA
 RCMS-698
 RCMS-687
 RCMS-638
 RCMS-637
 RCMS-635

AMC 457791


1. The above map depicts the RCMS-599 mill site claim, which is located in Section(s) 29, Township 18 SOUTH, Range 16 EAST, Gila & Salt River Meridian, Pima County, Arizona.
2. The type of corner and location monuments used are as follows: 2"X2"X5' WOOD POSTS.
3. The NORTHWEST CORNER of the claim is located 3317 feet South and 2296 feet West from the Southwest Corner of Section 21, T18S, R16E, Gila & Salt River Meridian, Pima County, Arizona. The bearings of side lines are NORTH and SOUTH and the bearings of the end lines are EAST and WEST. Distances in feet between claim corners are 330 feet for end lines and 660 for side lines.

When Filed Return To:
Rosemont Copper Company
5255 East Williams Circle
Suite 1065
Tucson, Arizona 85711

LOCATION NOTICE FOR MILL SITE CLAIM

NOTICE IS HEREBY GIVEN that the RCMS-600 mill site claim
has been located by:

Rosemont Copper Company
5255 East Williams Circle
Suite 1065
Tucson, Arizona 85711



The general course of this claim is SOUTH TO NORTH and it is situated in the Rosemont Mining District in Pima County, Arizona. This claim is 660 feet in length and 330 feet in width, comprising approximately 5 acres. This claim is marked by five monuments, one at each corner and one at the location monument of each claim.

The location monument on which this notice is posted is situated within:
Section 29, Township 18 SOUTH, Range 16 EAST, Gila & Salt River Meridian, Pima County, Arizona and this claim encompasses portions of the following quarter section(s): THE SE 1/4 OF SECTION 29, T18S, R16E, Gila & Salt River Meridian, Pima County, Arizona.

The location monument is set inside the SOUTHEAST corner of the claim, approximately 1 foot WEST of the EAST line of the claim and 1 foot NORTH of the SOUTH line of the claim.

The locality of this claim with reference to some natural object or permanent monument and additional information (if any) concerning its locality are as follows:

The SOUTHEAST CORNER of the claim is located 3317 feet South and 2296 feet West from the Southwest Corner of Section 21, T18S, R16E, Gila & Salt River Meridian, Pima County, Arizona.

The undersigned, as agent for and on behalf of the locator, claims the ground as described above and as set forth on the attached claim map. This mill site claim is not intended to encroach on any private fee property or federal land that is not open for location. This mill site claim has been located for the purpose of appropriating nonmineral land (if any) that may lie within the boundaries of the underlying lode claim(s). This mill site claim is not intended as an abandonment of the underlying lode claim(s).

DATED AND POSTED on the ground this 16 day of September, 2019.

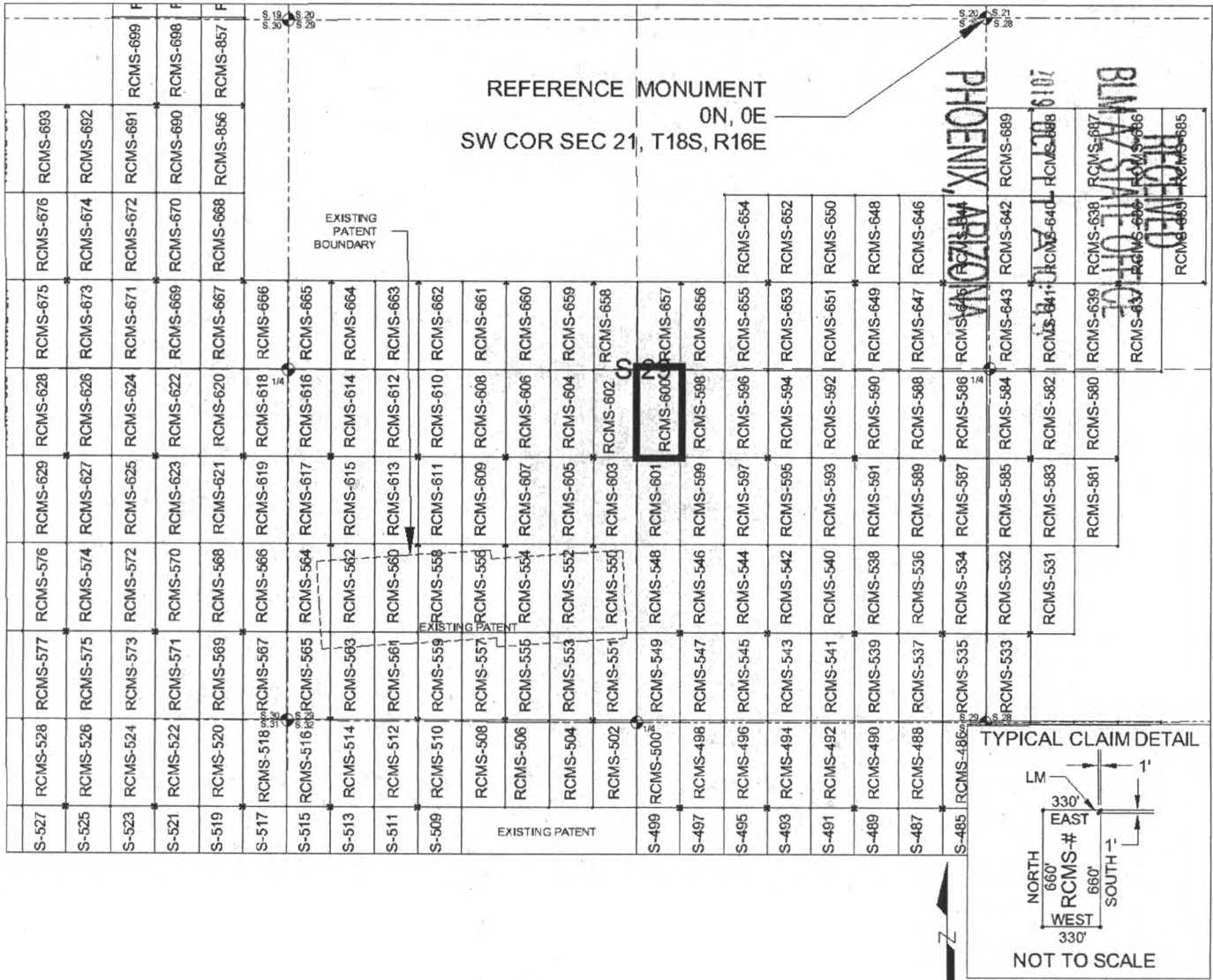
By: [Signature]
AGENT: Darling Geomatics

AMC457792

When Filed Return To:
 Rosemont Copper Company
 5255 East Williams Circle
 Suite 1065
 Tucson, Arizona 85711

MILL SITE MAP

Mill Site (x) Placer ()



SCALE 1" = 1320 ft.

1. The above map depicts the RCMS-600 mill site claim, which is located in Section(s) 29, Township 18 SOUTH, Range 16 EAST, Gila & Salt River Meridian, Pima County, Arizona.
2. The type of corner and location monuments used are as follows: 2"X2"X5' WOOD POSTS.
3. The SOUTHEAST CORNER of the claim is located 3317 feet South and 2296 feet West from the Southwest Corner of Section 21, T18S, R16E, Gila & Salt River Meridian, Pima County, Arizona. The bearings of side lines are NORTH and SOUTH and the bearings of the end lines are EAST and WEST. Distances in feet between claim corners are 330 feet for end lines and 660 for side lines.

AMC457792

When Filed Return To:
Rosemont Copper Company
5255 East Williams Circle
Suite 1065
Tucson, Arizona 85711

LOCATION NOTICE FOR MILL SITE CLAIM

NOTICE IS HEREBY GIVEN that the RCMS-601 mill site claim
has been located by:

Rosemont Copper Company
5255 East Williams Circle
Suite 1065
Tucson, Arizona 85711

RECEIVED
BLM AZ STATE OFFICE
2019 OCT 17 A 10:45
PHOENIX, ARIZONA

BLM
Date
Stamp

The general course of this claim is NORTH TO SOUTH and it is situated in the Rosemont Mining District in Pima County, Arizona. This claim is 660 feet in length and 330 feet in width, comprising approximately 5 acres. This claim is marked by five monuments, one at each corner and one at the location monument of each claim.

The location monument on which this notice is posted is situated within:
Section 29, Township 18 SOUTH, Range 16 EAST, Gila & Salt River Meridian, Pima County, Arizona and this claim encompasses portions of the following quarter section(s): THE SE 1/4 OF SECTION 29, T18S, R16E, Gila & Salt River Meridian, Pima County, Arizona.

The location monument is set inside the NORTHEAST corner of the claim, approximately 1 foot WEST of the EAST line of the claim and 1 foot SOUTH of the NORTH line of the claim.

The locality of this claim with reference to some natural object or permanent monument and additional information (if any) concerning its locality are as follows:

The NORTHEAST CORNER of the claim is located 3317 feet South and 2296 feet West from the Southwest Corner of Section 21, T18S, R16E, Gila & Salt River Meridian, Pima County, Arizona.

The undersigned, as agent for and on behalf of the locator, claims the ground as described above and as set forth on the attached claim map. This mill site claim is not intended to encroach on any private fee property or federal land that is not open for location. This mill site claim has been located for the purpose of appropriating nonmineral land (if any) that may lie within the boundaries of the underlying lode claim(s). This mill site claim is not intended as an abandonment of the underlying lode claim(s).

DATED AND POSTED on the ground this 16 day of September, 2019.

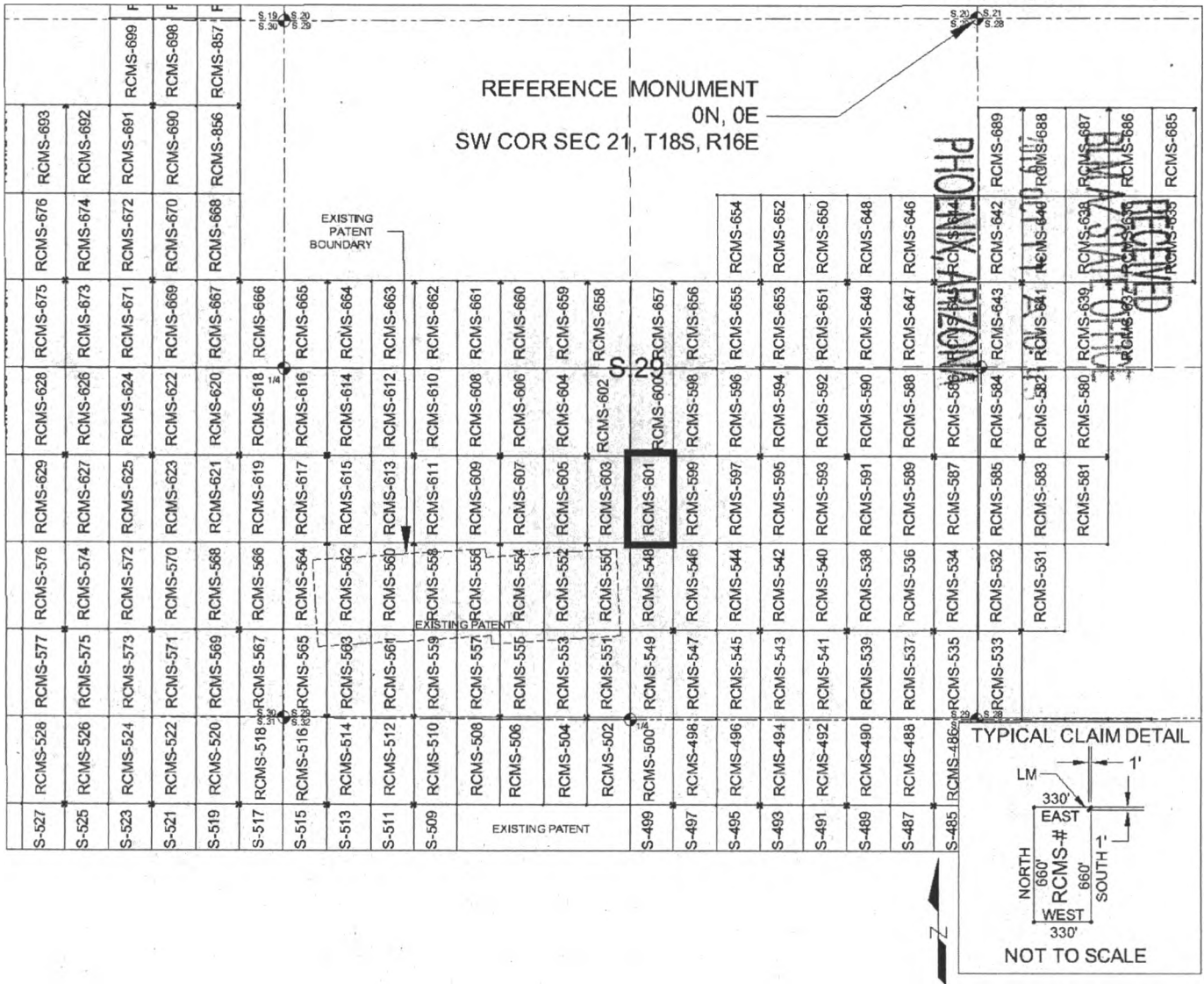
By: Jesus Trujillo
AGENT: Darling Geomatics

AMC 457793

When Filed Return To:
 Rosemont Copper Company
 5255 East Williams Circle
 Suite 1065
 Tucson, Arizona 85711

MILL SITE MAP

Mill Site (x) Placer ()



SCALE 1" = 1320 ft.

1. The above map depicts the RCMS-601 mill site claim, which is located in Section(s) 29, Township 18 SOUTH, Range 16 EAST, Gila & Salt River Meridian, Pima County, Arizona.
2. The type of corner and location monuments used are as follows: 2"X2"X5' WOOD POSTS.
3. The NORTHEAST CORNER of the claim is located 3317 feet South and 2296 feet West from the Southwest Corner of Section 21, T18S, R16E, Gila & Salt River Meridian, Pima County, Arizona. The bearings of side lines are NORTH and SOUTH and the bearings of the end lines are EAST and WEST. Distances in feet between claim corners are 330 feet for end lines and 660 for side lines.


AMC457793

When Filed Return To:
Rosemont Copper Company
5255 East Williams Circle
Suite 1065
Tucson, Arizona 85711

LOCATION NOTICE FOR MILL SITE CLAIM

NOTICE IS HEREBY GIVEN that the RCMS-602 mill site claim
has been located by:

Rosemont Copper Company
5255 East Williams Circle
Suite 1065
Tucson, Arizona 85711



The general course of this claim is SOUTH TO NORTH and it is situated in the Rosemont Mining District in Pima County, Arizona. This claim is 660 feet in length and 330 feet in width, comprising approximately 5 acres. This claim is marked by five monuments, one at each corner and one at the location monument of each claim.

The location monument on which this notice is posted is situated within:

Section 29, Township 18 SOUTH, Range 16 EAST, Gila & Salt River Meridian, Pima County, Arizona and this claim encompasses portions of the following quarter section(s): THE SE 1/4 OF SECTION 29 & THE SW 1/4 OF SECTION 29, T18S, R16E, Gila & Salt River Meridian, Pima County, Arizona.

The location monument is set inside the SOUTHWEST corner of the claim, approximately 1 foot EAST of the WEST line of the claim and 1 foot NORTH of the SOUTH line of the claim.

The locality of this claim with reference to some natural object or permanent monument and additional information (if any) concerning its locality are as follows:

The SOUTHWEST CORNER of the claim is located 3317 feet South and 2956 feet West from the Southwest Corner of Section 21, T18S, R16E, Gila & Salt River Meridian, Pima County, Arizona.

The undersigned, as agent for and on behalf of the locator, claims the ground as described above and as set forth on the attached claim map. This mill site claim is not intended to encroach on any private fee property or federal land that is not open for location. This mill site claim has been located for the purpose of appropriating nonmineral land (if any) that may lie within the boundaries of the underlying lode claim(s). This mill site claim is not intended as an abandonment of the underlying lode claim(s).

DATED AND POSTED on the ground this 16 day of September, 2019.

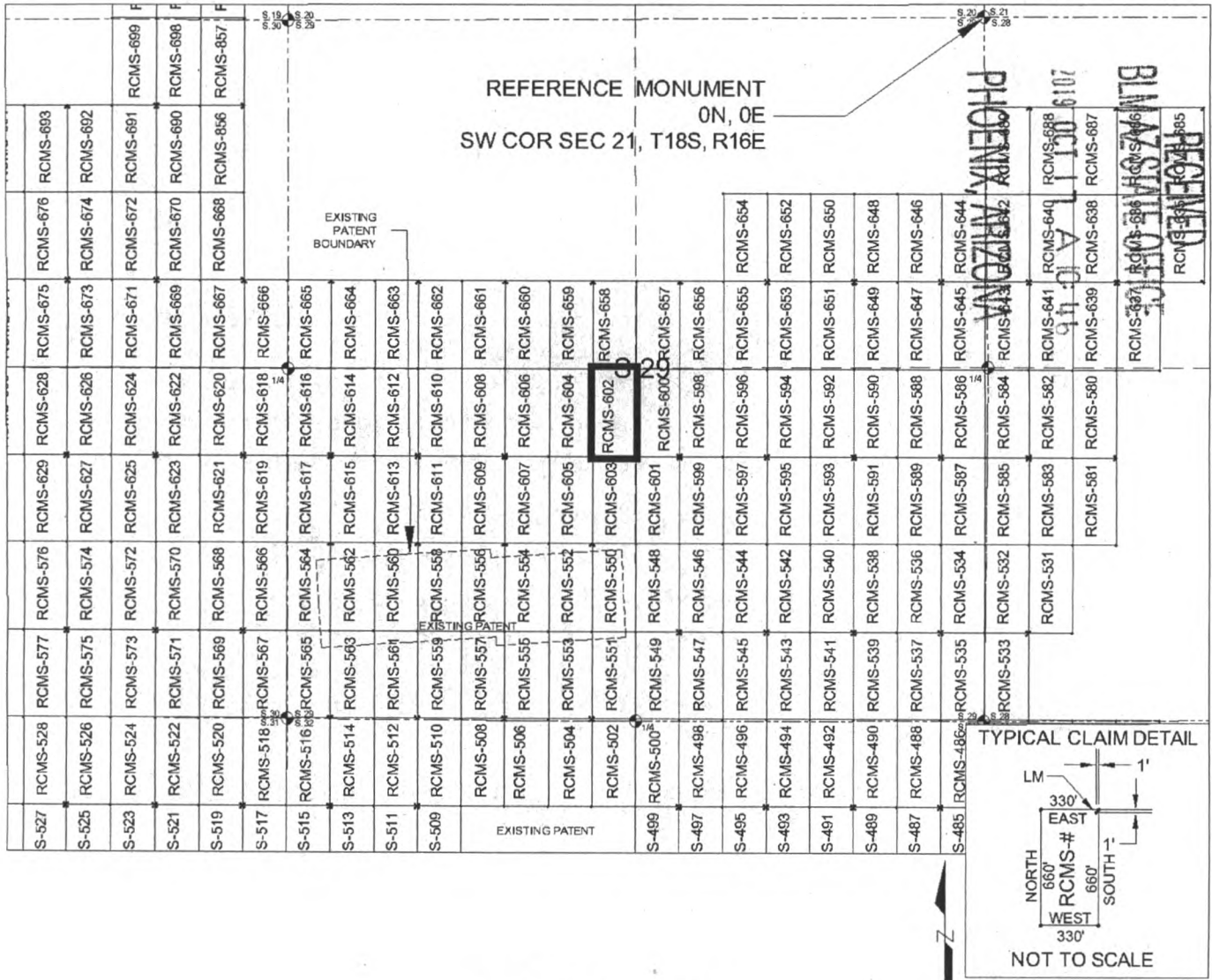
By: Jose Luis Turjillo
AGENT: Darling Geomatics

AMC 457794

When Filed Return To:
 Rosemont Copper Company
 5255 East Williams Circle
 Suite 1065
 Tucson, Arizona 85711

MILL SITE MAP

Mill Site (x) Placer ()



SCALE 1" = 1320 ft.

1. The above map depicts the RCMS-602 mill site claim, which is located in Section(s) 29, Township 18 SOUTH, Range 16 EAST, Gila & Salt River Meridian, Pima County, Arizona.
2. The type of corner and location monuments used are as follows: 2"X2"X5' WOOD POSTS.
3. The SOUTHWEST CORNER of the claim is located 3317 feet South and 2956 feet West from the Southwest Corner of Section 21, T18S, R16E, Gila & Salt River Meridian, Pima County, Arizona. The bearings of side lines are NORTH and SOUTH and the bearings of the end lines are EAST and WEST. Distances in feet between claim corners are 330 feet for end lines and 660 for side lines.

AMC 457794

When Filed Return To:
Rosemont Copper Company
5255 East Williams Circle
Suite 1065
Tucson, Arizona 85711

LOCATION NOTICE FOR MILL SITE CLAIM

NOTICE IS HEREBY GIVEN that the RCMS-603 mill site claim
has been located by:

Rosemont Copper Company
5255 East Williams Circle
Suite 1065
Tucson, Arizona 85711

RECEIVED BLM AZ STATE OFFICE 2019 OCT 17 A 10:46 PHOENIX, ARIZONA	BLM Date Stamp
--	----------------------

The general course of this claim is NORTH TO SOUTH and it is situated in the Rosemont Mining District in Pima County, Arizona. This claim is 660 feet in length and 330 feet in width, comprising approximately 5 acres. This claim is marked by five monuments, one at each corner and one at the location monument of each claim.

The location monument on which this notice is posted is situated within:

Section 29, Township 18 SOUTH, Range 16 EAST, Gila & Salt River Meridian, Pima County, Arizona and this claim encompasses portions of the following quarter section(s): THE SE 1/4 OF SECTION 29 & THE SW 1/4 OF SECTION 29, T18S, R16E, Gila & Salt River Meridian, Pima County, Arizona.

The location monument is set inside the NORTHWEST corner of the claim, approximately 1 foot EAST of the WEST line of the claim and 1 foot SOUTH of the NORTH line of the claim.

The locality of this claim with reference to some natural object or permanent monument and additional information (if any) concerning its locality are as follows:

The NORTHWEST CORNER of the claim is located 3317 feet South and 2956 feet West from the Southwest Corner of Section 21, T18S, R16E, Gila & Salt River Meridian, Pima County, Arizona.

The undersigned, as agent for and on behalf of the locator, claims the ground as described above and as set forth on the attached claim map. This mill site claim is not intended to encroach on any private fee property or federal land that is not open for location. This mill site claim has been located for the purpose of appropriating nonmineral land (if any) that may lie within the boundaries of the underlying lode claim(s). This mill site claim is not intended as an abandonment of the underlying lode claim(s).

DATED AND POSTED on the ground this 16 day of September, 2019.

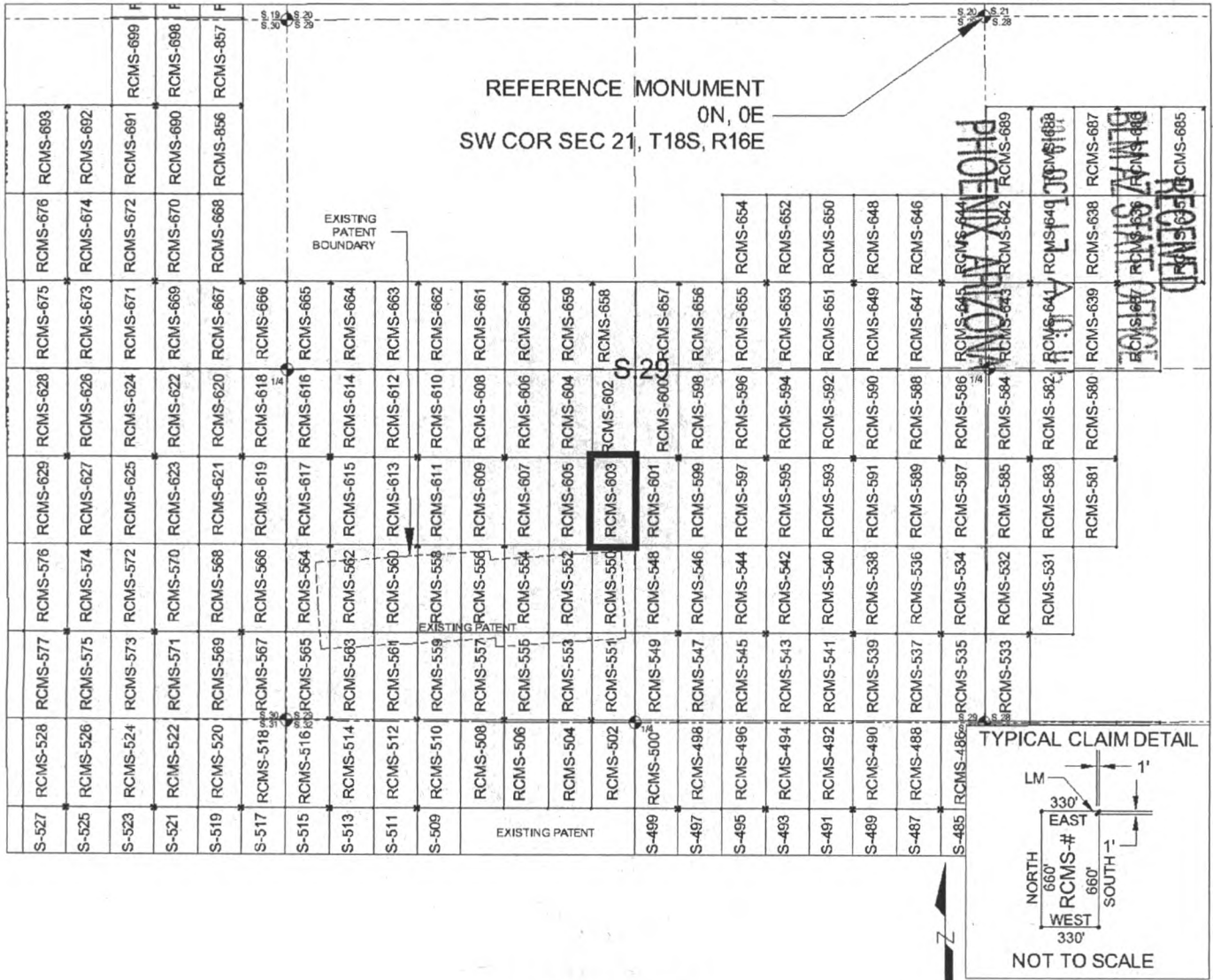
By: Jerry Trujillo
AGENT: Darling Geomatics

AMC457795

When Filed Return To:
 Rosemont Copper Company
 5255 East Williams Circle
 Suite 1065
 Tucson, Arizona 85711

MILL SITE MAP

Mill Site (x) Placer ()



SCALE 1" = 1320 ft.

1. The above map depicts the RCMS-603 mill site claim, which is located in Section(s) 29, Township 18 SOUTH, Range 16 EAST, Gila & Salt River Meridian, Pima County, Arizona.
2. The type of corner and location monuments used are as follows: 2"X2"X5' WOOD POSTS.
3. The NORTHWEST CORNER of the claim is located 3317 feet South and 2956 feet West from the Southwest Corner of Section 21, T18S, R16E, Gila & Salt River Meridian, Pima County, Arizona. The bearings of side lines are NORTH and SOUTH and the bearings of the end lines are EAST and WEST. Distances in feet between claim corners are 330 feet for end lines and 660 for side lines.


AMC457795

When Filed Return To:
Rosemont Copper Company
5255 East Williams Circle
Suite 1065
Tucson, Arizona 85711

LOCATION NOTICE FOR MILL SITE CLAIM

NOTICE IS HEREBY GIVEN that the RCMS-604 mill site claim
has been located by:

Rosemont Copper Company
5255 East Williams Circle
Suite 1065
Tucson, Arizona 85711



The general course of this claim is SOUTH TO NORTH and it is situated in the Rosemont Mining District in Pima County, Arizona. This claim is 660 feet in length and 330 feet in width, comprising approximately 5 acres. This claim is marked by five monuments, one at each corner and one at the location monument of each claim.

The location monument on which this notice is posted is situated within:
Section 29, Township 18 SOUTH, Range 16 EAST, Gila & Salt River Meridian, Pima County, Arizona and this claim encompasses portions of the following quarter section(s): THE SW 1/4 OF SECTION 29, T18S, R16E, Gila & Salt River Meridian, Pima County, Arizona.

The location monument is set inside the SOUTHEAST corner of the claim, approximately 1 foot WEST of the EAST line of the claim and 1 foot NORTH of the SOUTH line of the claim.

The locality of this claim with reference to some natural object or permanent monument and additional information (if any) concerning its locality are as follows:

The SOUTHEAST CORNER of the claim is located 3317 feet South and 2956 feet West from the Southwest Corner of Section 21, T18S, R16E, Gila & Salt River Meridian, Pima County, Arizona.

The undersigned, as agent for and on behalf of the locator, claims the ground as described above and as set forth on the attached claim map. This mill site claim is not intended to encroach on any private fee property or federal land that is not open for location. This mill site claim has been located for the purpose of appropriating nonmineral land (if any) that may lie within the boundaries of the underlying lode claim(s). This mill site claim is not intended as an abandonment of the underlying lode claim(s).

DATED AND POSTED on the ground this 16 day of September, 2019.

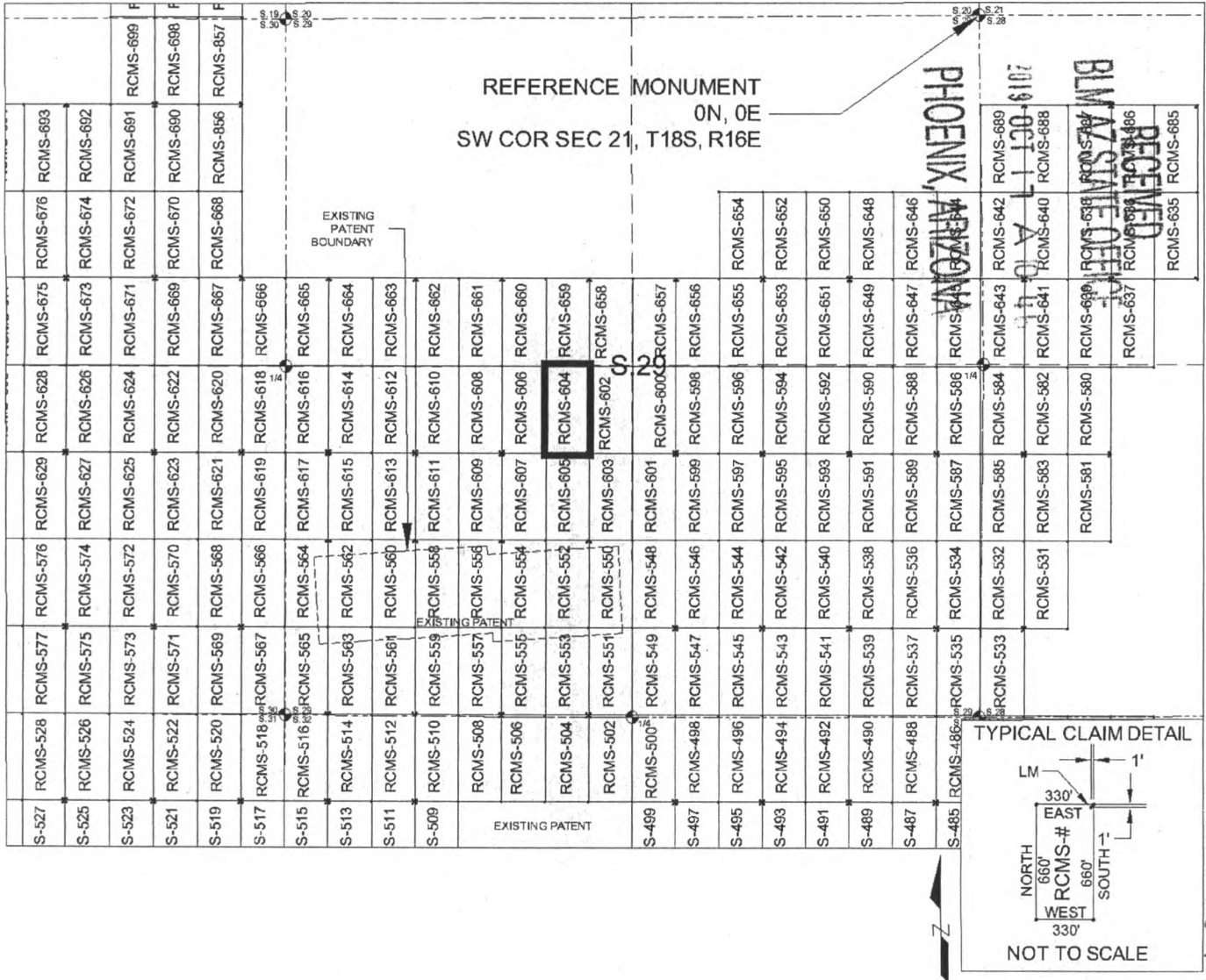
By: [Signature]
AGENT: Darling Geomatics

AMC 457796

When Filed Return To:
 Rosemont Copper Company
 5255 East Williams Circle
 Suite 1065
 Tucson, Arizona 85711

MILL SITE MAP

Mill Site (x) Placer ()



SCALE 1" = 1320 ft.

1. The above map depicts the RCMS-604 mill site claim, which is located in Section(s) 29, Township 18 SOUTH, Range 16 EAST, Gila & Salt River Meridian, Pima County, Arizona.
2. The type of corner and location monuments used are as follows: 2"X2"X5' WOOD POSTS.
3. The SOUTHEAST CORNER of the claim is located 3317 feet South and 2956 feet West from the Southwest Corner of Section 21, T18S, R16E, Gila & Salt River Meridian, Pima County, Arizona. The bearings of side lines are NORTH and SOUTH and the bearings of the end lines are EAST and WEST. Distances in feet between claim corners are 330 feet for end lines and 660 for side lines.

AMC451796

When Filed Return To:
Rosemont Copper Company
5255 East Williams Circle
Suite 1065
Tucson, Arizona 85711

LOCATION NOTICE FOR MILL SITE CLAIM

NOTICE IS HEREBY GIVEN that the RCMS-605 mill site claim
has been located by:

Rosemont Copper Company
5255 East Williams Circle
Suite 1065
Tucson, Arizona 85711

RECEIVED
BLM AZ STATE OFFICE
2019 OCT 17 A 10:46
PHOENIX, ARIZONA

BLM
Date
Stamp

The general course of this claim is NORTH TO SOUTH and it is situated in the Rosemont Mining District in Pima County, Arizona. This claim is 660 feet in length and 330 feet in width, comprising approximately 5 acres. This claim is marked by five monuments, one at each corner and one at the location monument of each claim.

The location monument on which this notice is posted is situated within:

Section 29, Township 18 SOUTH, Range 16 EAST, Gila & Salt River Meridian, Pima County, Arizona and this claim encompasses portions of the following quarter section(s): THE SW 1/4 OF SECTION 29, T18S, R16E, Gila & Salt River Meridian, Pima County, Arizona.

The location monument is set inside the NORTHEAST corner of the claim, approximately 1 foot WEST of the EAST line of the claim and 1 foot SOUTH of the NORTH line of the claim.

The locality of this claim with reference to some natural object or permanent monument and additional information (if any) concerning its locality are as follows:

The NORTHEAST CORNER of the claim is located 3317 feet South and 2956 feet West from the Southwest Corner of Section 21, T18S, R16E, Gila & Salt River Meridian, Pima County, Arizona.

The undersigned, as agent for and on behalf of the locator, claims the ground as described above and as set forth on the attached claim map. This mill site claim is not intended to encroach on any private fee property or federal land that is not open for location. This mill site claim has been located for the purpose of appropriating nonmineral land (if any) that may lie within the boundaries of the underlying lode claim(s). This mill site claim is not intended as an abandonment of the underlying lode claim(s).

DATED AND POSTED on the ground this 16 day of September, 2019.

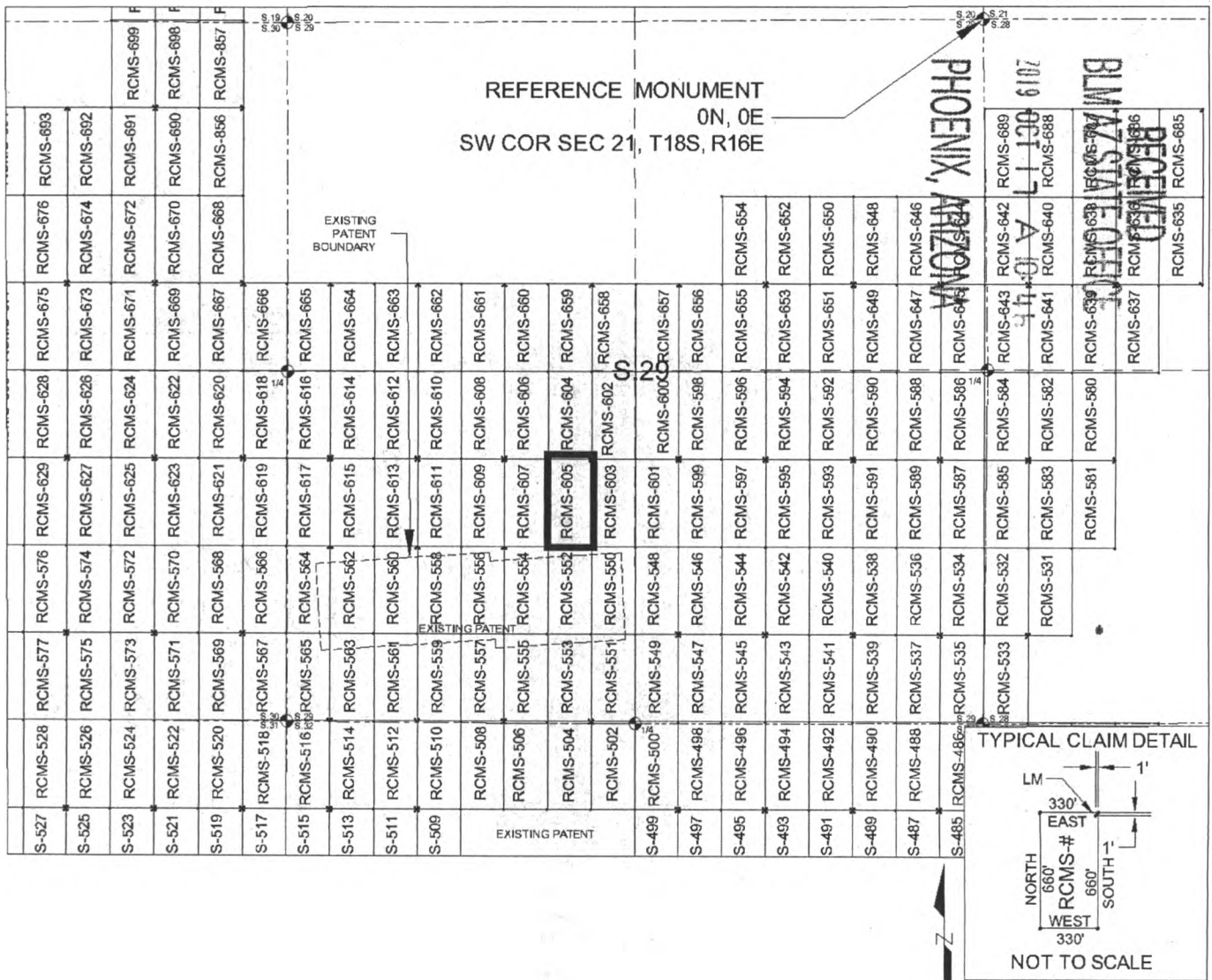
By: [Signature]
AGENT: Darling Geomatics

AMC 4
7797

When Filed Return To:
 Rosemont Copper Company
 5255 East Williams Circle
 Suite 1065
 Tucson, Arizona 85711

MILL SITE MAP

Mill Site (x) Placer ()



SCALE 1" = 1320 ft.

1. The above map depicts the RCMS-605 mill site claim, which is located in Section(s) 29, Township 18 SOUTH, Range 16 EAST, Gila & Salt River Meridian, Pima County, Arizona.
2. The type of corner and location monuments used are as follows: 2"X2"X5' WOOD POSTS.
3. The NORTHEAST CORNER of the claim is located 3317 feet South and 2956 feet West from the Southwest Corner of Section 21, T18S, R16E, Gila & Salt River Meridian, Pima County, Arizona. The bearings of side lines are NORTH and SOUTH and the bearings of the end lines are EAST and WEST. Distances in feet between claim corners are 330 feet for end lines and 660 for side lines.


AMC457797

When Filed Return To:
Rosemont Copper Company
5255 East Williams Circle
Suite 1065
Tucson, Arizona 85711

LOCATION NOTICE FOR MILL SITE CLAIM

NOTICE IS HEREBY GIVEN that the RCMS-606 mill site claim
has been located by:

Rosemont Copper Company
5255 East Williams Circle
Suite 1065
Tucson, Arizona 85711



The general course of this claim is SOUTH TO NORTH and it is situated in the Rosemont Mining District in Pima County, Arizona. This claim is 660 feet in length and 330 feet in width, comprising approximately 5 acres. This claim is marked by five monuments, one at each corner and one at the location monument of each claim.

The location monument on which this notice is posted is situated within:

Section 29, Township 18 SOUTH, Range 16 EAST, Gila & Salt River Meridian, Pima County, Arizona and this claim encompasses portions of the following quarter section(s): THE SW 1/4 OF SECTION 29 & THE NW 1/4 OF SECTION 29, T18S, R16E, Gila & Salt River Meridian, Pima County, Arizona.

The location monument is set inside the SOUTHWEST corner of the claim, approximately 1 foot EAST of the WEST line of the claim and 1 foot NORTH of the SOUTH line of the claim.

The locality of this claim with reference to some natural object or permanent monument and additional information (if any) concerning its locality are as follows:

The SOUTHWEST CORNER of the claim is located 3317 feet South and 3616 feet West from the Southwest Corner of Section 21, T18S, R16E, Gila & Salt River Meridian, Pima County, Arizona.

The undersigned, as agent for and on behalf of the locator, claims the ground as described above and as set forth on the attached claim map. This mill site claim is not intended to encroach on any private fee property or federal land that is not open for location. This mill site claim has been located for the purpose of appropriating nonmineral land (if any) that may lie within the boundaries of the underlying lode claim(s). This mill site claim is not intended as an abandonment of the underlying lode claim(s).

DATED AND POSTED on the ground this 16 day of September, 2019.

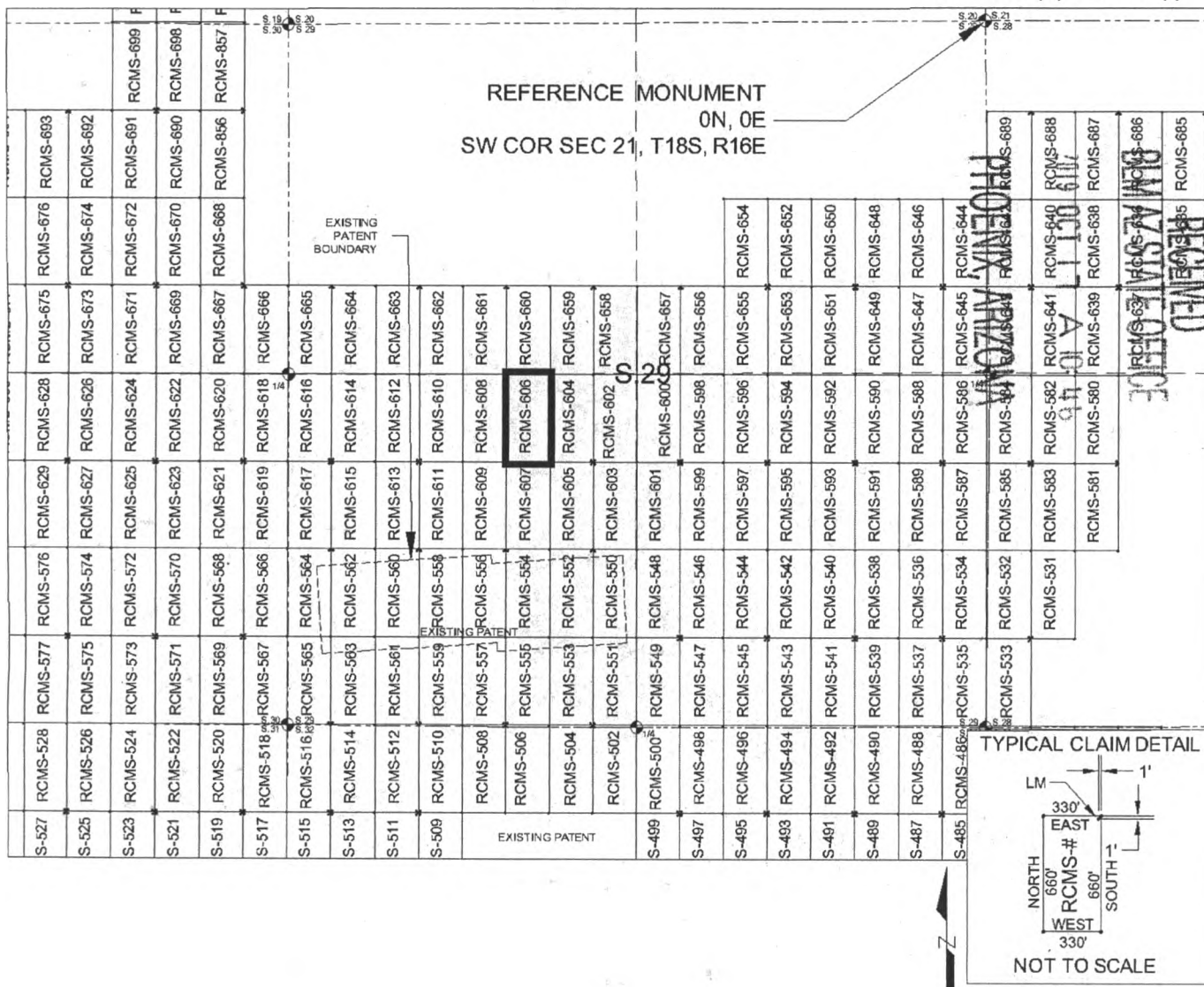
By: [Signature]
AGENT: Darling Geomatics

AMC457798

When Filed Return To:
 Rosemont Copper Company
 5255 East Williams Circle
 Suite 1065
 Tucson, Arizona 85711

MILL SITE MAP

Mill Site (x) Placer ()



SCALE 1" = 1320 ft.

1. The above map depicts the RCMS-606 mill site claim, which is located in Section(s) 29, Township 18 SOUTH, Range 16 EAST, Gila & Salt River Meridian, Pima County, Arizona.
2. The type of corner and location monuments used are as follows: 2"X2"X5' WOOD POSTS.
3. The SOUTHWEST CORNER of the claim is located 3317 feet South and 3616 feet West from the Southwest Corner of Section 21, T18S, R16E, Gila & Salt River Meridian, Pima County, Arizona. The bearings of side lines are NORTH and SOUTH and the bearings of the end lines are EAST and WEST. Distances in feet between claim corners are 330 feet for end lines and 660 for side lines.

AMC 457798

When Filed Return To:
Rosemont Copper Company
5255 East Williams Circle
Suite 1065
Tucson, Arizona 85711

LOCATION NOTICE FOR MILL SITE CLAIM

NOTICE IS HEREBY GIVEN that the RCMS-607 mill site claim
has been located by:

Rosemont Copper Company
5255 East Williams Circle
Suite 1065
Tucson, Arizona 85711

BLM Date Stamp	RECEIVED BLM AZ STATE OFFICE 2019 OCT 17 A 10:46 PHOENIX, ARIZONA
----------------------	--

The general course of this claim is NORTH TO SOUTH and it is situated in the Rosemont Mining District in Pima County, Arizona. This claim is 660 feet in length and 330 feet in width, comprising approximately 5 acres. This claim is marked by five monuments, one at each corner and one at the location monument of each claim.

The location monument on which this notice is posted is situated within:

Section 29, Township 18 SOUTH, Range 16 EAST, Gila & Salt River Meridian, Pima County, Arizona and this claim encompasses portions of the following quarter section(s): THE SW 1/4 OF SECTION 29, T18S, R16E, Gila & Salt River Meridian, Pima County, Arizona.

The location monument is set inside the NORTHWEST corner of the claim, approximately 1 foot EAST of the WEST line of the claim and 1 foot SOUTH of the NORTH line of the claim.

The locality of this claim with reference to some natural object or permanent monument and additional information (if any) concerning its locality are as follows:

The NORTHWEST CORNER of the claim is located 3317 feet South and 3616 feet West from the Southwest Corner of Section 21, T18S, R16E, Gila & Salt River Meridian, Pima County, Arizona.

The undersigned, as agent for and on behalf of the locator, claims the ground as described above and as set forth on the attached claim map. This mill site claim is not intended to encroach on any private fee property or federal land that is not open for location. This mill site claim has been located for the purpose of appropriating nonmineral land (if any) that may lie within the boundaries of the underlying lode claim(s). This mill site claim is not intended as an abandonment of the underlying lode claim(s).

DATED AND POSTED on the ground this 16 day of September, 2019.

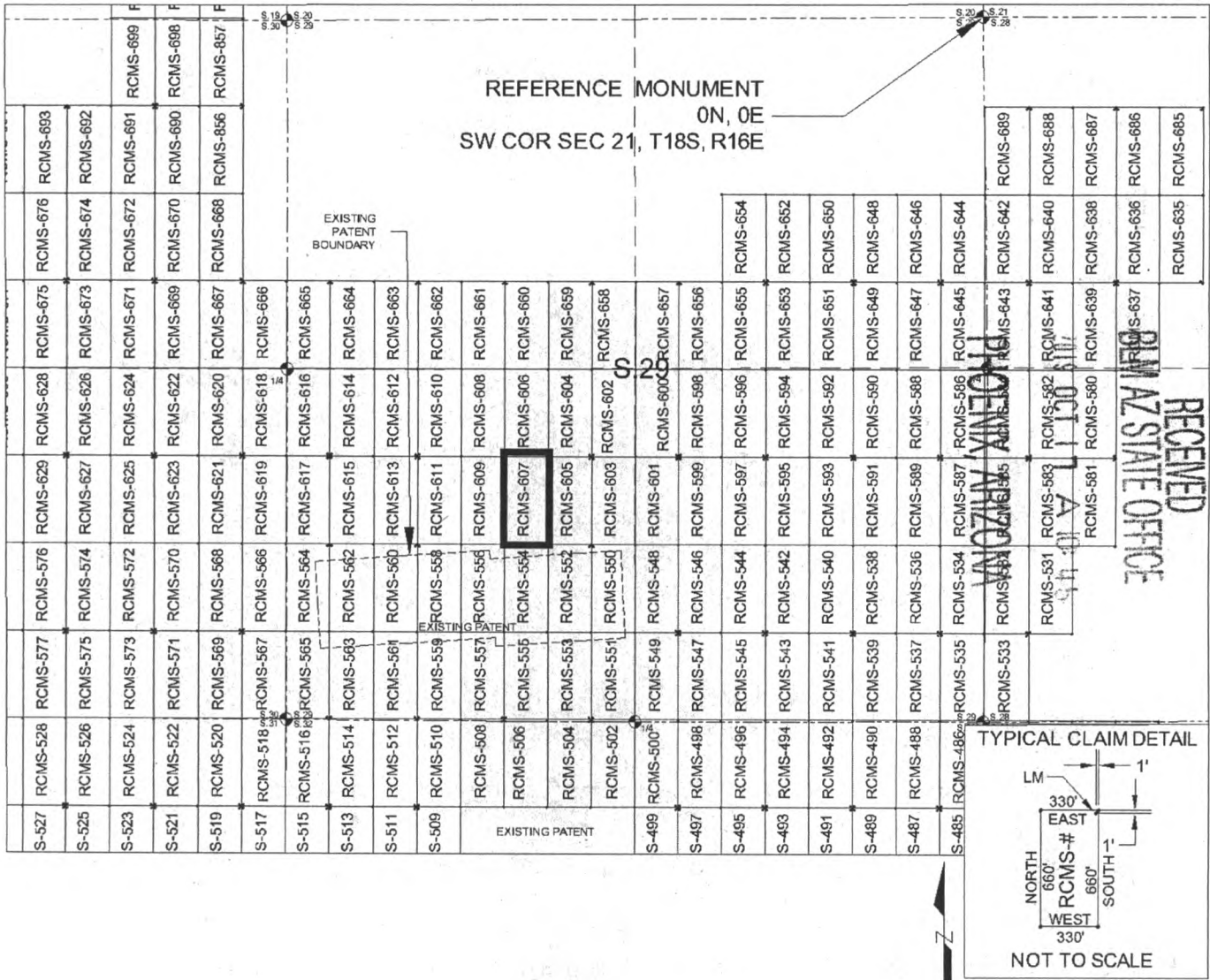
By: [Signature]
AGENT: Darling Geomatics

AMC 457799

When Filed Return To:
 Rosemont Copper Company
 5255 East Williams Circle
 Suite 1065
 Tucson, Arizona 85711

MILL SITE MAP

Mill Site (x) Placer ()



SCALE 1" = 1320 ft.

1. The above map depicts the RCMS-607 mill site claim, which is located in Section(s) 29, Township 18 SOUTH, Range 16 EAST, Gila & Salt River Meridian, Pima County, Arizona.
2. The type of corner and location monuments used are as follows: 2"X2"X5' WOOD POSTS.
3. The NORTHWEST CORNER of the claim is located 3317 feet South and 3616 feet West from the Southwest Corner of Section 21, T18S, R16E, Gila & Salt River Meridian, Pima County, Arizona. The bearings of side lines are NORTH and SOUTH and the bearings of the end lines are EAST and WEST. Distances in feet between claim corners are 330 feet for end lines and 660 for side lines.


AMC 457799

When Filed Return To:
Rosemont Copper Company
5255 East Williams Circle
Suite 1065
Tucson, Arizona 85711

LOCATION NOTICE FOR MILL SITE CLAIM

NOTICE IS HEREBY GIVEN that the RCMS-608 mill site claim
has been located by:

Rosemont Copper Company
5255 East Williams Circle
Suite 1065
Tucson, Arizona 85711



The general course of this claim is SOUTH TO NORTH and it is situated in the Rosemont Mining District in Pima County, Arizona. This claim is 660 feet in length and 330 feet in width, comprising approximately 5 acres. This claim is marked by five monuments, one at each corner and one at the location monument of each claim.

The location monument on which this notice is posted is situated within:

Section 29, Township 18 SOUTH, Range 16 EAST, Gila & Salt River Meridian, Pima County, Arizona and this claim encompasses portions of the following quarter section(s): THE SW 1/4 OF SECTION 29 & THE NW 1/4 OF SECTION 29, T18S, R16E, Gila & Salt River Meridian, Pima County, Arizona.

The location monument is set inside the SOUTHEAST corner of the claim, approximately 1 foot WEST of the EAST line of the claim and 1 foot NORTH of the SOUTH line of the claim.

The locality of this claim with reference to some natural object or permanent monument and additional information (if any) concerning its locality are as follows:

The SOUTHEAST CORNER of the claim is located 3317 feet South and 3616 feet West from the Southwest Corner of Section 21, T18S, R16E, Gila & Salt River Meridian, Pima County, Arizona.

The undersigned, as agent for and on behalf of the locator, claims the ground as described above and as set forth on the attached claim map. This mill site claim is not intended to encroach on any private fee property or federal land that is not open for location. This mill site claim has been located for the purpose of appropriating nonmineral land (if any) that may lie within the boundaries of the underlying lode claim(s). This mill site claim is not intended as an abandonment of the underlying lode claim(s).

DATED AND POSTED on the ground this 16 day of September, 2019.

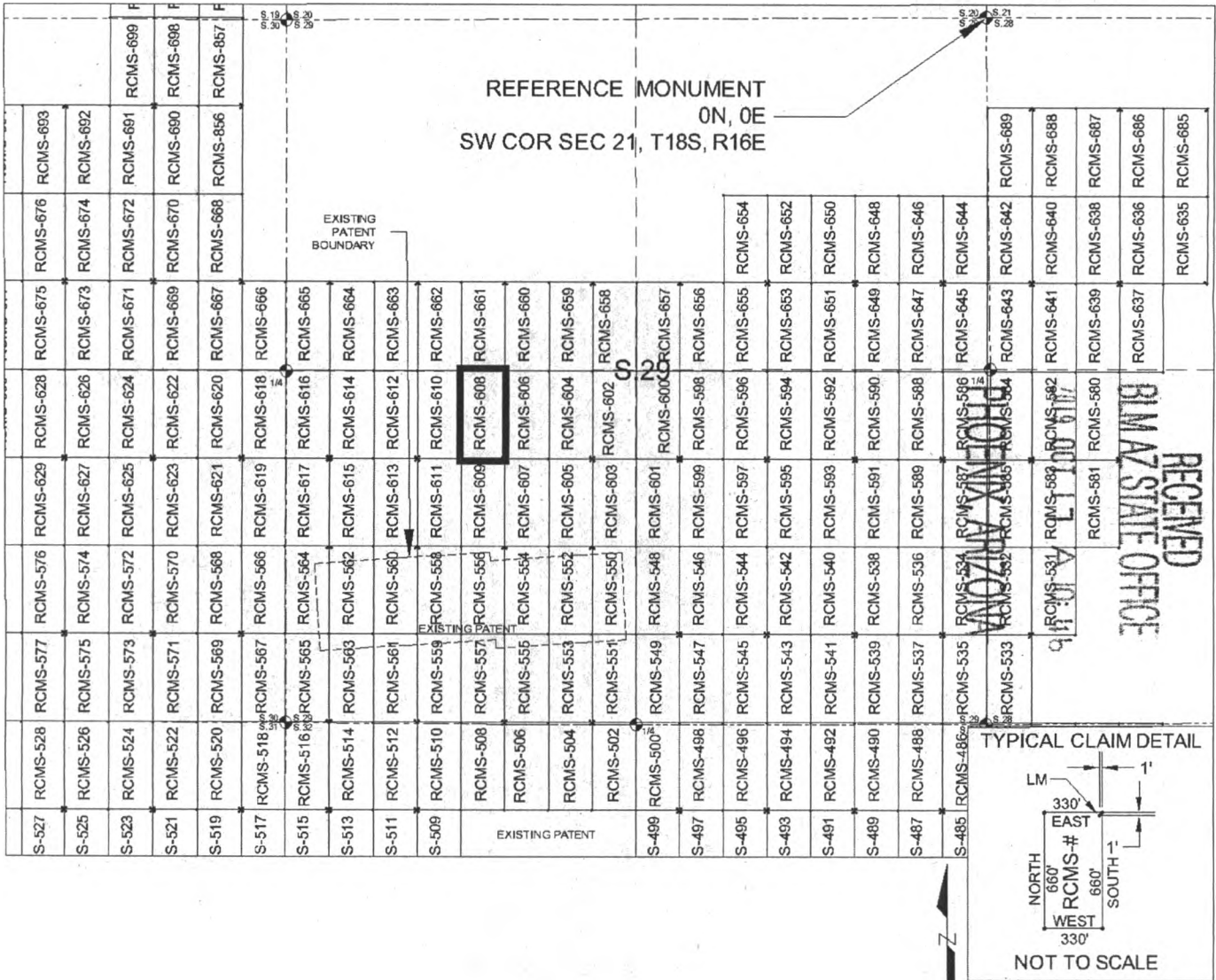
By: [Signature]
AGENT: Darling Geomatics

AM 457809

When Filed Return To:
 Rosemont Copper Company
 5255 East Williams Circle
 Suite 1065
 Tucson, Arizona 85711

MILL SITE MAP

Mill Site (x) Placer ()



SCALE 1" = 1320 ft.

1. The above map depicts the RCMS-608 mill site claim, which is located in Section(s) 29, Township 18 SOUTH, Range 16 EAST, Gila & Salt River Meridian, Pima County, Arizona.
2. The type of corner and location monuments used are as follows: 2"X2"X5' WOOD POSTS.
3. The SOUTHEAST CORNER of the claim is located 3317 feet South and 3616 feet West from the Southwest Corner of Section 21, T18S, R16E, Gila & Salt River Meridian, Pima County, Arizona. The bearings of side lines are NORTH and SOUTH and the bearings of the end lines are EAST and WEST. Distances in feet between claim corners are 330 feet for end lines and 660 for side lines.

AMC 457800

When Filed Return To:
Rosemont Copper Company
5255 East Williams Circle
Suite 1065
Tucson, Arizona 85711

LOCATION NOTICE FOR MILL SITE CLAIM

NOTICE IS HEREBY GIVEN that the RCMS-609 mill site claim
has been located by:

Rosemont Copper Company
5255 East Williams Circle
Suite 1065
Tucson, Arizona 85711

BLM
Date
Stamp

RECEIVED
BLM AZ STATE OFFICE
2019 OCT 17 A 10:49
PHOENIX, ARIZONA

The general course of this claim is NORTH TO SOUTH and it is situated in the Rosemont Mining District in Pima County, Arizona. This claim is 660 feet in length and 330 feet in width, comprising approximately 5 acres. This claim is marked by five monuments, one at each corner and one at the location monument of each claim.

The location monument on which this notice is posted is situated within:

Section 29, Township 18 SOUTH, Range 16 EAST, Gila & Salt River Meridian, Pima County, Arizona and this claim encompasses portions of the following quarter section(s): THE SW 1/4 OF SECTION 29, T18S, R16E, Gila & Salt River Meridian, Pima County, Arizona.

The location monument is set inside the NORTHEAST corner of the claim, approximately 1 foot WEST of the EAST line of the claim and 1 foot SOUTH of the NORTH line of the claim.

The locality of this claim with reference to some natural object or permanent monument and additional information (if any) concerning its locality are as follows:

The NORTHEAST CORNER of the claim is located 3317 feet South and 3616 feet West from the Southwest Corner of Section 21, T18S, R16E, Gila & Salt River Meridian, Pima County, Arizona.

The undersigned, as agent for and on behalf of the locator, claims the ground as described above and as set forth on the attached claim map. This mill site claim is not intended to encroach on any private fee property or federal land that is not open for location. This mill site claim has been located for the purpose of appropriating nonmineral land (if any) that may lie within the boundaries of the underlying lode claim(s). This mill site claim is not intended as an abandonment of the underlying lode claim(s).

DATED AND POSTED on the ground this 16 day of September, 2019.

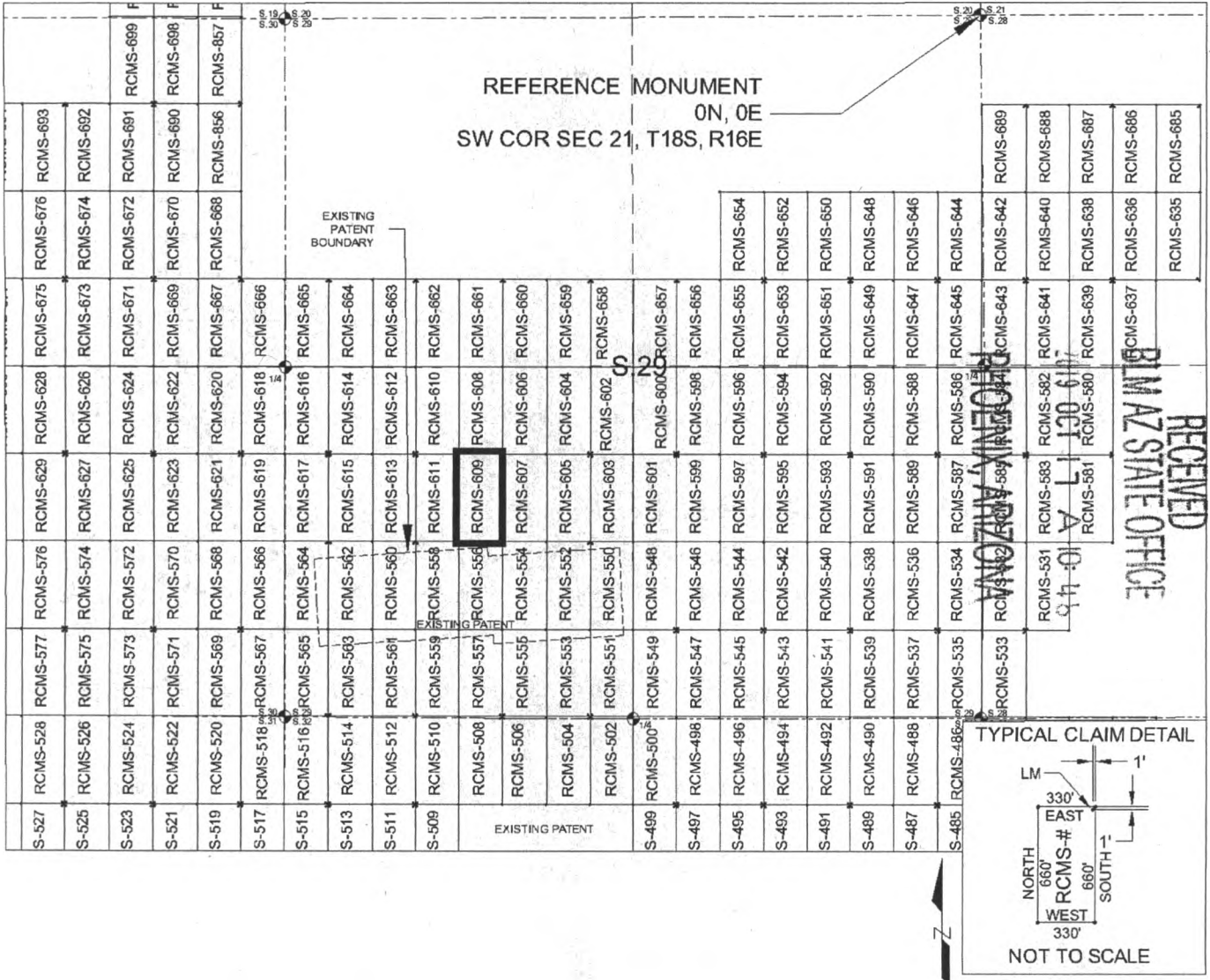
By: Jesus Treviño
AGENT: Darling Geomatics

AMC-15780-1

When Filed Return To:
 Rosemont Copper Company
 5255 East Williams Circle
 Suite 1065
 Tucson, Arizona 85711

MILL SITE MAP

Mill Site (x) Placer ()



1. The above map depicts the RCMS-609 mill site claim, which is located in Section(s) 29, Township 18 SOUTH, Range 16 EAST, Gila & Salt River Meridian, Pima County, Arizona.
2. The type of corner and location monuments used are as follows: 2"X2"X5' WOOD POSTS.
3. The NORTHEAST CORNER of the claim is located 3317 feet South and 3616 feet West from the Southwest Corner of Section 21, T18S, R16E, Gila & Salt River Meridian, Pima County, Arizona. The bearings of side lines are NORTH and SOUTH and the bearings of the end lines are EAST and WEST. Distances in feet between claim corners are 330 feet for end lines and 660 for side lines.


AMC 457801

When Filed Return To:
Rosemont Copper Company
5255 East Williams Circle
Suite 1065
Tucson, Arizona 85711

LOCATION NOTICE FOR MILL SITE CLAIM

NOTICE IS HEREBY GIVEN that the RCMS-610 mill site claim
has been located by:

Rosemont Copper Company
5255 East Williams Circle
Suite 1065
Tucson, Arizona 85711



The general course of this claim is SOUTH TO NORTH and it is situated in the Rosemont Mining District in Pima County, Arizona. This claim is 660 feet in length and 330 feet in width, comprising approximately 5 acres. This claim is marked by five monuments, one at each corner and one at the location monument of each claim.

The location monument on which this notice is posted is situated within:

Section 29, Township 18 SOUTH, Range 16 EAST, Gila & Salt River Meridian, Pima County, Arizona and this claim encompasses portions of the following quarter section(s): THE SW 1/4 OF SECTION 29 & THE NW 1/4 OF SECTION 29, T18S, R16E, Gila & Salt River Meridian, Pima County, Arizona.

The location monument is set inside the SOUTHWEST corner of the claim, approximately 1 foot EAST of the WEST line of the claim and 1 foot NORTH of the SOUTH line of the claim.

The locality of this claim with reference to some natural object or permanent monument and additional information (if any) concerning its locality are as follows:

The SOUTHWEST CORNER of the claim is located 3317 feet South and 4276 feet West from the Southwest Corner of Section 21, T18S, R16E, Gila & Salt River Meridian, Pima County, Arizona.

The undersigned, as agent for and on behalf of the locator, claims the ground as described above and as set forth on the attached claim map. This mill site claim is not intended to encroach on any private fee property or federal land that is not open for location. This mill site claim has been located for the purpose of appropriating nonmineral land (if any) that may lie within the boundaries of the underlying lode claim(s). This mill site claim is not intended as an abandonment of the underlying lode claim(s).

DATED AND POSTED on the ground this 16 day of September, 2019.

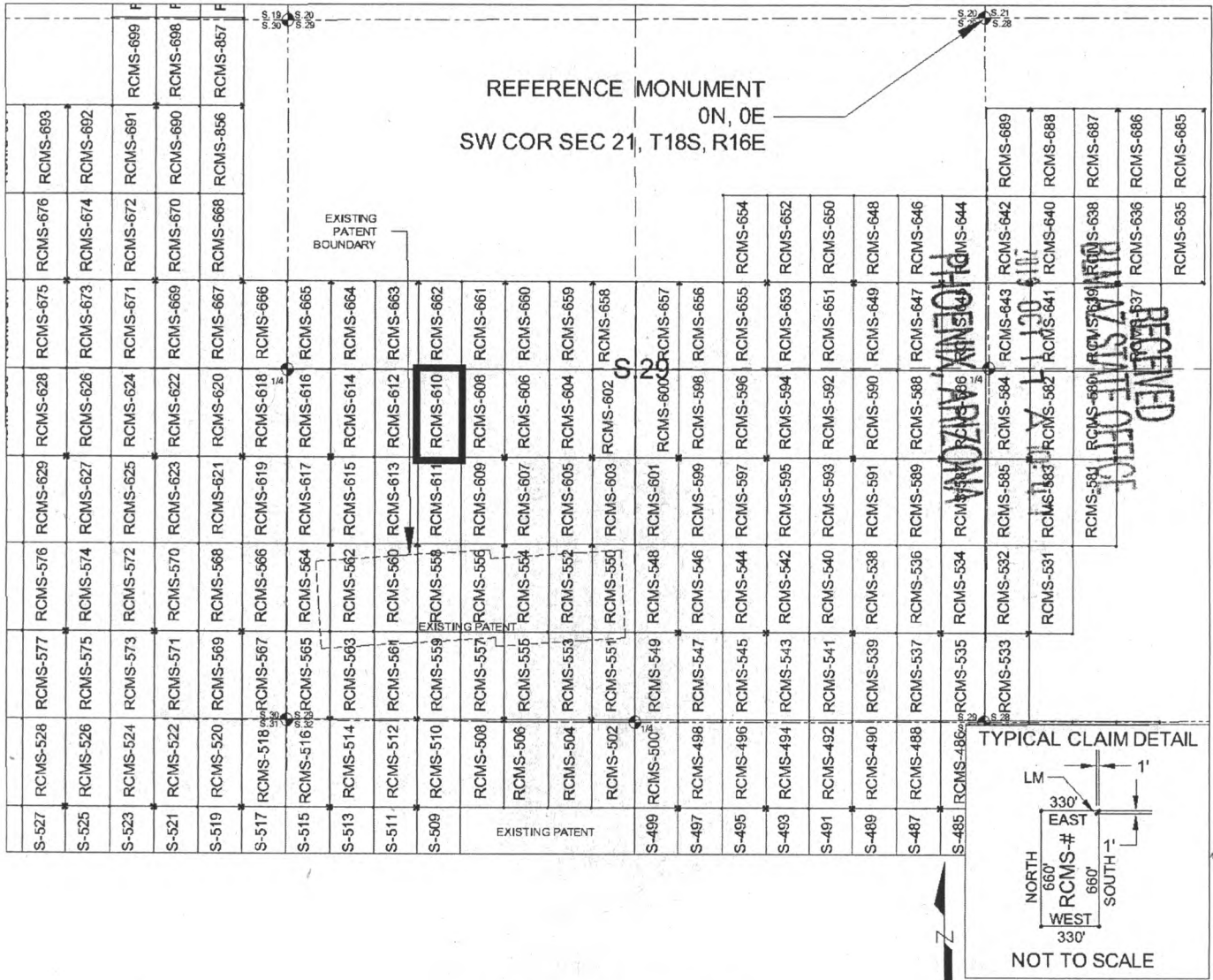
By: [Signature]
AGENT: Darling Geomatics

AMC 457802

When Filed Return To:
 Rosemont Copper Company
 5255 East Williams Circle
 Suite 1065
 Tucson, Arizona 85711

MILL SITE MAP

Mill Site (x) Placer ()



SCALE 1" = 1320 ft.

1. The above map depicts the RCMS-610 mill site claim, which is located in Section(s) 29, Township 18 SOUTH, Range 16 EAST, Gila & Salt River Meridian, Pima County, Arizona.
2. The type of corner and location monuments used are as follows: 2"X2"X5' WOOD POSTS.
3. The SOUTHWEST CORNER of the claim is located 3317 feet South and 4276 feet West from the Southwest Corner of Section 21, T18S, R16E, Gila & Salt River Meridian, Pima County, Arizona. The bearings of side lines are NORTH and SOUTH and the bearings of the end lines are EAST and WEST. Distances in feet between claim corners are 330 feet for end lines and 660 for side lines.


AMC 457802

When Filed Return To:
Rosemont Copper Company
5255 East Williams Circle
Suite 1065
Tucson, Arizona 85711

LOCATION NOTICE FOR MILL SITE CLAIM

NOTICE IS HEREBY GIVEN that the RCMS-611 mill site claim
has been located by:

Rosemont Copper Company
5255 East Williams Circle
Suite 1065
Tucson, Arizona 85711



The general course of this claim is NORTH TO SOUTH and it is situated in the Rosemont Mining District in Pima County, Arizona. This claim is 660 feet in length and 330 feet in width, comprising approximately 5 acres. This claim is marked by five monuments, one at each corner and one at the location monument of each claim.

The location monument on which this notice is posted is situated within:

Section 29, Township 18 SOUTH, Range 16 EAST, Gila & Salt River Meridian, Pima County, Arizona and this claim encompasses portions of the following quarter section(s): THE SW 1/4 OF SECTION 29, T18S, R16E, Gila & Salt River Meridian, Pima County, Arizona.

The location monument is set inside the NORTHWEST corner of the claim, approximately 1 foot EAST of the WEST line of the claim and 1 foot SOUTH of the NORTH line of the claim.

The locality of this claim with reference to some natural object or permanent monument and additional information (if any) concerning its locality are as follows:

The NORTHWEST CORNER of the claim is located 3317 feet South and 4276 feet West from the Southwest Corner of Section 21, T18S, R16E, Gila & Salt River Meridian, Pima County, Arizona.

The undersigned, as agent for and on behalf of the locator, claims the ground as described above and as set forth on the attached claim map. This mill site claim is not intended to encroach on any private fee property or federal land that is not open for location. This mill site claim has been located for the purpose of appropriating nonmineral land (if any) that may lie within the boundaries of the underlying lode claim(s). This mill site claim is not intended as an abandonment of the underlying lode claim(s).

DATED AND POSTED on the ground this 16 day of September, 2019.

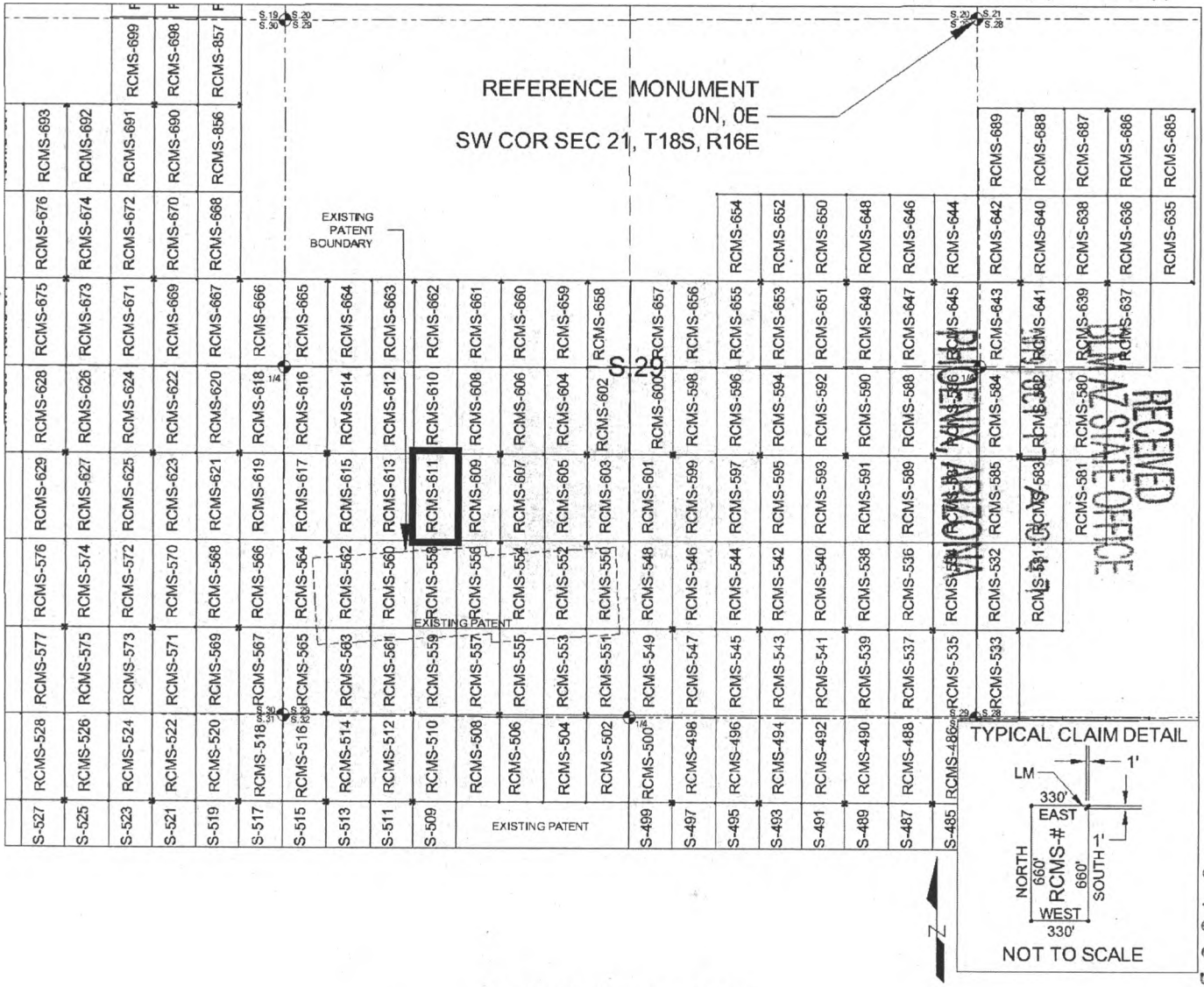
By: [Signature]
AGENT: Darling Geomatics

AMC 457803

When Filed Return To:
 Rosemont Copper Company
 5255 East Williams Circle
 Suite 1065
 Tucson, Arizona 85711

MILL SITE MAP

Mill Site (x) Placer ()



SCALE 1" = 1320 ft.


1. The above map depicts the RCMS-611 mill site claim, which is located in Section(s) 29, Township 18 SOUTH, Range 16 EAST, Gila & Salt River Meridian, Pima County, Arizona.
2. The type of corner and location monuments used are as follows: 2"X2"X5' WOOD POSTS.
3. The NORTHWEST CORNER of the claim is located 3317 feet South and 4276 feet West from the Southwest Corner of Section 21, T18S, R16E, Gila & Salt River Meridian, Pima County, Arizona. The bearings of side lines are NORTH and SOUTH and the bearings of the end lines are EAST and WEST. Distances in feet between claim corners are 330 feet for end lines and 660 for side lines.

When Filed Return To:
Rosemont Copper Company
5255 East Williams Circle
Suite 1065
Tucson, Arizona 85711

LOCATION NOTICE FOR MILL SITE CLAIM

NOTICE IS HEREBY GIVEN that the RCMS-612 mill site claim
has been located by:

Rosemont Copper Company
5255 East Williams Circle
Suite 1065
Tucson, Arizona 85711



The general course of this claim is SOUTH TO NORTH and it is situated in the Rosemont Mining District in Pima County, Arizona. This claim is 660 feet in length and 330 feet in width, comprising approximately 5 acres. This claim is marked by five monuments, one at each corner and one at the location monument of each claim.

The location monument on which this notice is posted is situated within:
Section 29, Township 18 SOUTH, Range 16 EAST, Gila & Salt River Meridian, Pima County, Arizona and this claim encompasses portions of the following quarter section(s): THE SW 1/4 OF SECTION 29 & THE NW 1/4 OF SECTION 29, T18S, R16E, Gila & Salt River Meridian, Pima County, Arizona.

The location monument is set inside the SOUTHEAST corner of the claim, approximately 1 foot WEST of the EAST line of the claim and 1 foot NORTH of the SOUTH line of the claim.

The locality of this claim with reference to some natural object or permanent monument and additional information (if any) concerning its locality are as follows:
The SOUTHEAST CORNER of the claim is located 3317 feet South and 4276 feet West from the Southwest Corner of Section 21, T18S, R16E, Gila & Salt River Meridian, Pima County, Arizona.

The undersigned, as agent for and on behalf of the locator, claims the ground as described above and as set forth on the attached claim map. This mill site claim is not intended to encroach on any private fee property or federal land that is not open for location. This mill site claim has been located for the purpose of appropriating nonmineral land (if any) that may lie within the boundaries of the underlying lode claim(s). This mill site claim is not intended as an abandonment of the underlying lode claim(s).

DATED AND POSTED on the ground this 16 day of September, 2019.

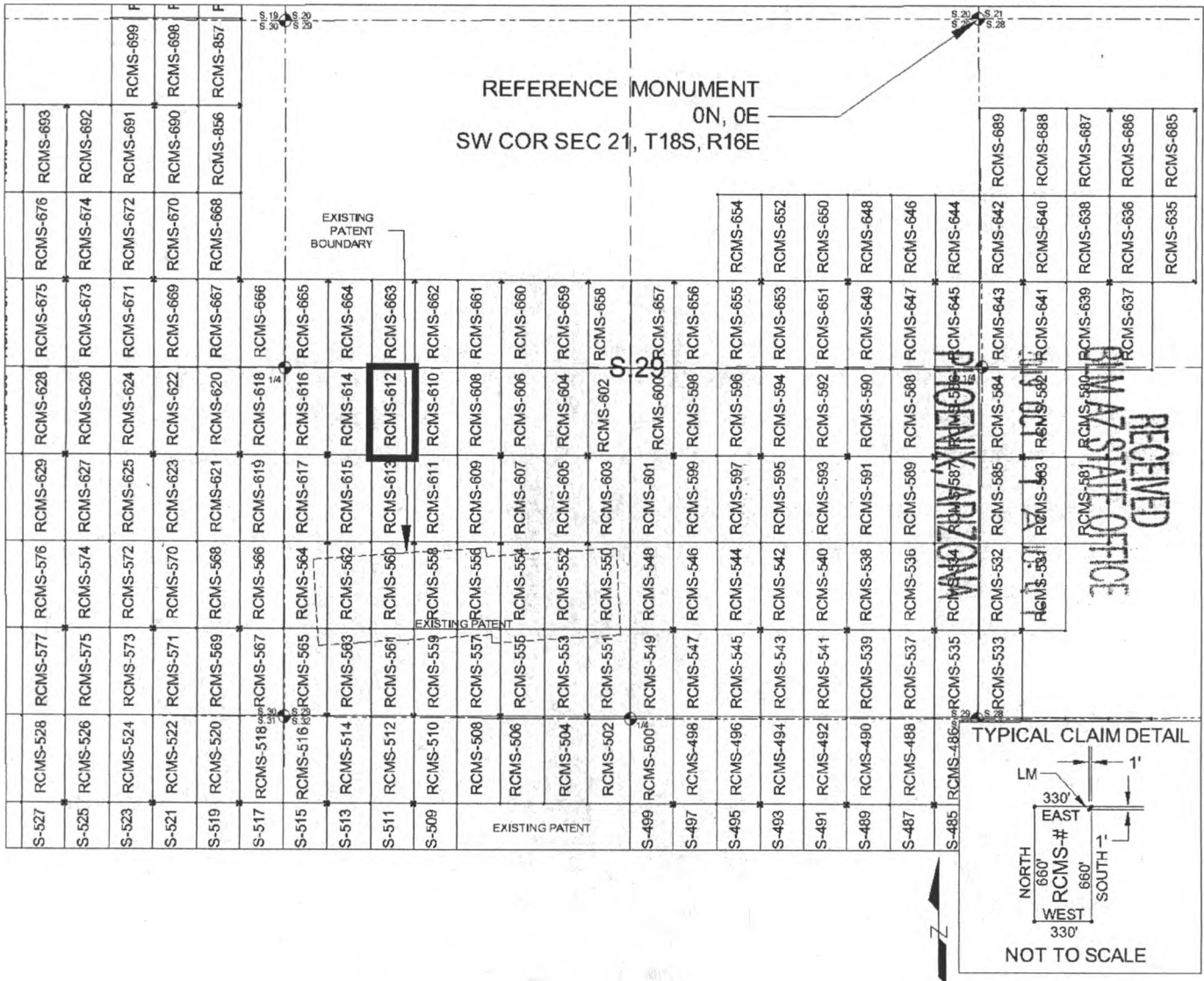
By: [Signature]
AGENT: Darling Geomatics

AMC 457804

When Filed Return To:
 Rosemont Copper Company
 5255 East Williams Circle
 Suite 1065
 Tucson, Arizona 85711

MILL SITE MAP

Mill Site (x) Placer ()



SCALE 1" = 1320 ft.


1. The above map depicts the RCMS-612 mill site claim, which is located in Section(s) 29, Township 18 SOUTH, Range 16 EAST, Gila & Salt River Meridian, Pima County, Arizona.
2. The type of corner and location monuments used are as follows: 2"X2"X5' WOOD POSTS.
3. The SOUTHEAST CORNER of the claim is located 3317 feet South and 4276 feet West from the Southwest Corner of Section 21, T18S, R16E, Gila & Salt River Meridian, Pima County, Arizona. The bearings of side lines are NORTH and SOUTH and the bearings of the end lines are EAST and WEST. Distances in feet between claim corners are 330 feet for end lines and 660 for side lines.

When Filed Return To:
Rosemont Copper Company
5255 East Williams Circle
Suite 1065
Tucson, Arizona 85711

LOCATION NOTICE FOR MILL SITE CLAIM

NOTICE IS HEREBY GIVEN that the RCMS-613 mill site claim
has been located by:

Rosemont Copper Company
5255 East Williams Circle
Suite 1065
Tucson, Arizona 85711



The general course of this claim is NORTH TO SOUTH and it is situated in the Rosemont Mining District in Pima County, Arizona. This claim is 660 feet in length and 330 feet in width, comprising approximately 5 acres. This claim is marked by five monuments, one at each corner and one at the location monument of each claim.

The location monument on which this notice is posted is situated within:

Section 29, Township 18 SOUTH, Range 16 EAST, Gila & Salt River Meridian, Pima County, Arizona and this claim encompasses portions of the following quarter section(s): THE SW 1/4 OF SECTION 29, T18S, R16E, Gila & Salt River Meridian, Pima County, Arizona.

The location monument is set inside the NORTHEAST corner of the claim, approximately 1 foot WEST of the EAST line of the claim and 1 foot SOUTH of the NORTH line of the claim.

The locality of this claim with reference to some natural object or permanent monument and additional information (if any) concerning its locality are as follows:

The NORTHEAST CORNER of the claim is located 3317 feet South and 4276 feet West from the Southwest Corner of Section 21, T18S, R16E, Gila & Salt River Meridian, Pima County, Arizona.

The undersigned, as agent for and on behalf of the locator, claims the ground as described above and as set forth on the attached claim map. This mill site claim is not intended to encroach on any private fee property or federal land that is not open for location. This mill site claim has been located for the purpose of appropriating nonmineral land (if any) that may lie within the boundaries of the underlying lode claim(s). This mill site claim is not intended as an abandonment of the underlying lode claim(s).

DATED AND POSTED on the ground this 16 day of September, 2019.

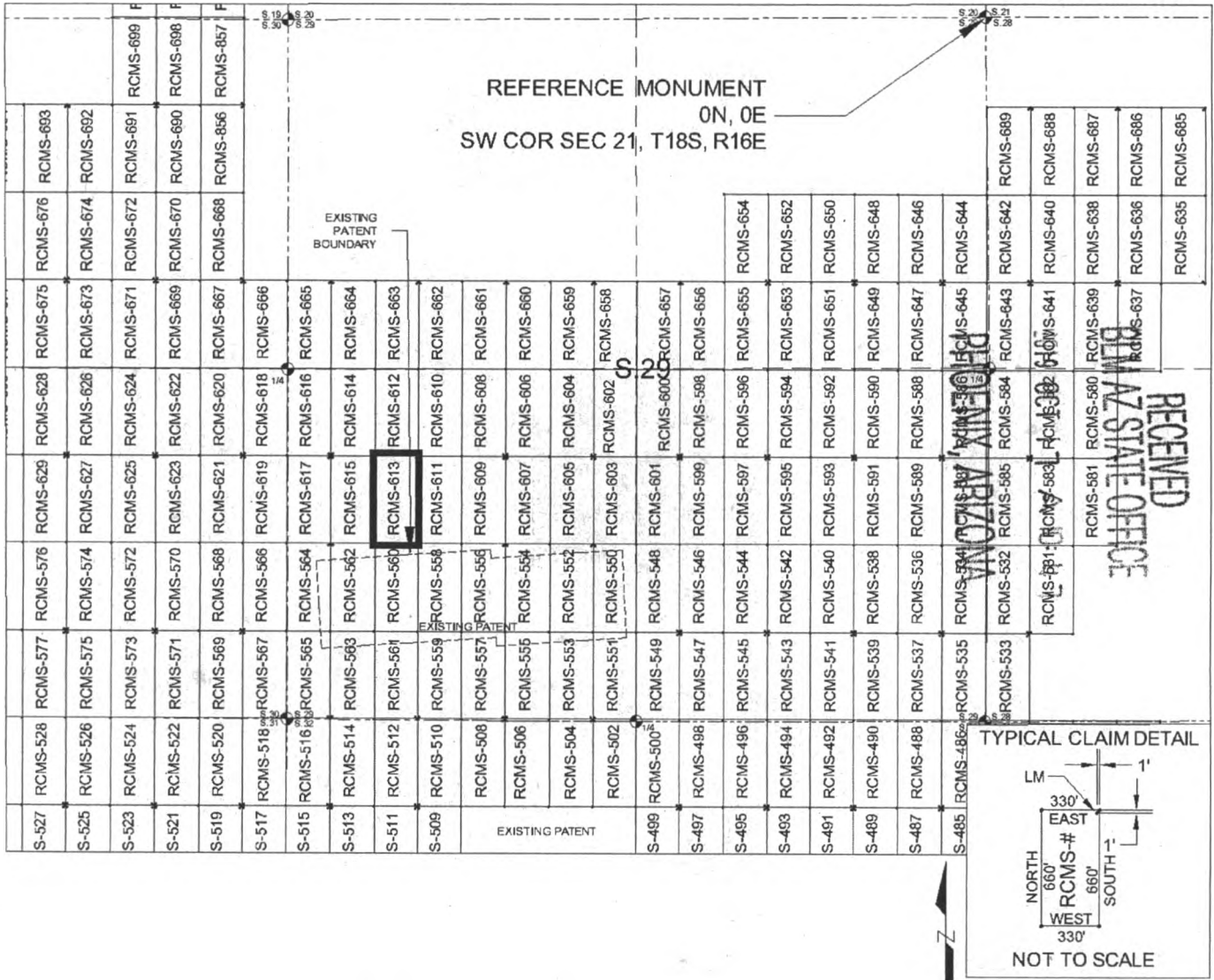
By: [Signature]
AGENT: Darling Geomatics

AMC 457805

When Filed Return To:
 Rosemont Copper Company
 5255 East Williams Circle
 Suite 1065
 Tucson, Arizona 85711

MILL SITE MAP

Mill Site (x) Placer ()



SCALE 1" = 1320 ft.

1. The above map depicts the RCMS-613 mill site claim, which is located in Section(s) 29, Township 18 SOUTH, Range 16 EAST, Gila & Salt River Meridian, Pima County, Arizona.
2. The type of corner and location monuments used are as follows: 2"X2"X5' WOOD POSTS.
3. The NORTHEAST CORNER of the claim is located 3317 feet South and 4276 feet West from the Southwest Corner of Section 21, T18S, R16E, Gila & Salt River Meridian, Pima County, Arizona. The bearings of side lines are NORTH and SOUTH and the bearings of the end lines are EAST and WEST. Distances in feet between claim corners are 330 feet for end lines and 660 for side lines.

AMC457805

When Filed Return To:
Rosemont Copper Company
5255 East Williams Circle
Suite 1065
Tucson, Arizona 85711

LOCATION NOTICE FOR MILL SITE CLAIM

NOTICE IS HEREBY GIVEN that the RCMS-614 mill site claim
has been located by:

Rosemont Copper Company
5255 East Williams Circle
Suite 1065
Tucson, Arizona 85711

BLM
Date
Stamp

RECEIVED
BLM AZ STATE OFFICE
2019 OCT 17 A 10:47
PHOENIX, ARIZONA

The general course of this claim is SOUTH TO NORTH and it is situated in the Rosemont Mining District in Pima County, Arizona. This claim is 660 feet in length and 330 feet in width, comprising approximately 5 acres. This claim is marked by five monuments, one at each corner and one at the location monument of each claim.

The location monument on which this notice is posted is situated within:

Section 29, Township 18 SOUTH, Range 16 EAST, Gila & Salt River Meridian, Pima County, Arizona and this claim encompasses portions of the following quarter section(s): THE SW 1/4 OF SECTION 29 & THE NW 1/4 OF SECTION 29, T18S, R16E, Gila & Salt River Meridian, Pima County, Arizona.

The location monument is set inside the SOUTHWEST corner of the claim, approximately 1 foot EAST of the WEST line of the claim and 1 foot NORTH of the SOUTH line of the claim.

The locality of this claim with reference to some natural object or permanent monument and additional information (if any) concerning its locality are as follows:

The SOUTHWEST CORNER of the claim is located 3317 feet South and 4936 feet West from the Southwest Corner of Section 21, T18S, R16E, Gila & Salt River Meridian, Pima County, Arizona.

The undersigned, as agent for and on behalf of the locator, claims the ground as described above and as set forth on the attached claim map. This mill site claim is not intended to encroach on any private fee property or federal land that is not open for location. This mill site claim has been located for the purpose of appropriating nonmineral land (if any) that may lie within the boundaries of the underlying lode claim(s). This mill site claim is not intended as an abandonment of the underlying lode claim(s).

DATED AND POSTED on the ground this 16 day of September, 2019.

By: [Signature]
AGENT: Darling Geomatics

AMC457806

When Filed Return To:
Rosemont Copper Company
5255 East Williams Circle
Suite 1065
Tucson, Arizona 85711

LOCATION NOTICE FOR MILL SITE CLAIM

NOTICE IS HEREBY GIVEN that the RCMS-615 mill site claim
has been located by:

Rosemont Copper Company
5255 East Williams Circle
Suite 1065
Tucson, Arizona 85711

RECEIVED
BLM AZ STATE OFFICE
2019 OCT 17 A 10:47
PHOENIX, ARIZONA

BLM
Date
Stamp

The general course of this claim is NORTH TO SOUTH and it is situated in the Rosemont Mining District in Pima County, Arizona. This claim is 660 feet in length and 330 feet in width, comprising approximately 5 acres. This claim is marked by five monuments, one at each corner and one at the location monument of each claim.

The location monument on which this notice is posted is situated within:

Section 29, Township 18 SOUTH, Range 16 EAST, Gila & Salt River Meridian, Pima County, Arizona and this claim encompasses portions of the following quarter section(s): THE SW 1/4 OF SECTION 29, T18S, R16E, Gila & Salt River Meridian, Pima County, Arizona.

The location monument is set inside the NORTHWEST corner of the claim, approximately 1 foot EAST of the WEST line of the claim and 1 foot SOUTH of the NORTH line of the claim.

The locality of this claim with reference to some natural object or permanent monument and additional information (if any) concerning its locality are as follows:

The NORTHWEST CORNER of the claim is located 3317 feet South and 4936 feet West from the Southwest Corner of Section 21, T18S, R16E, Gila & Salt River Meridian, Pima County, Arizona.

The undersigned, as agent for and on behalf of the locator, claims the ground as described above and as set forth on the attached claim map. This mill site claim is not intended to encroach on any private fee property or federal land that is not open for location. This mill site claim has been located for the purpose of appropriating nonmineral land (if any) that may lie within the boundaries of the underlying lode claim(s). This mill site claim is not intended as an abandonment of the underlying lode claim(s).

DATED AND POSTED on the ground this 16 day of September, 2019.

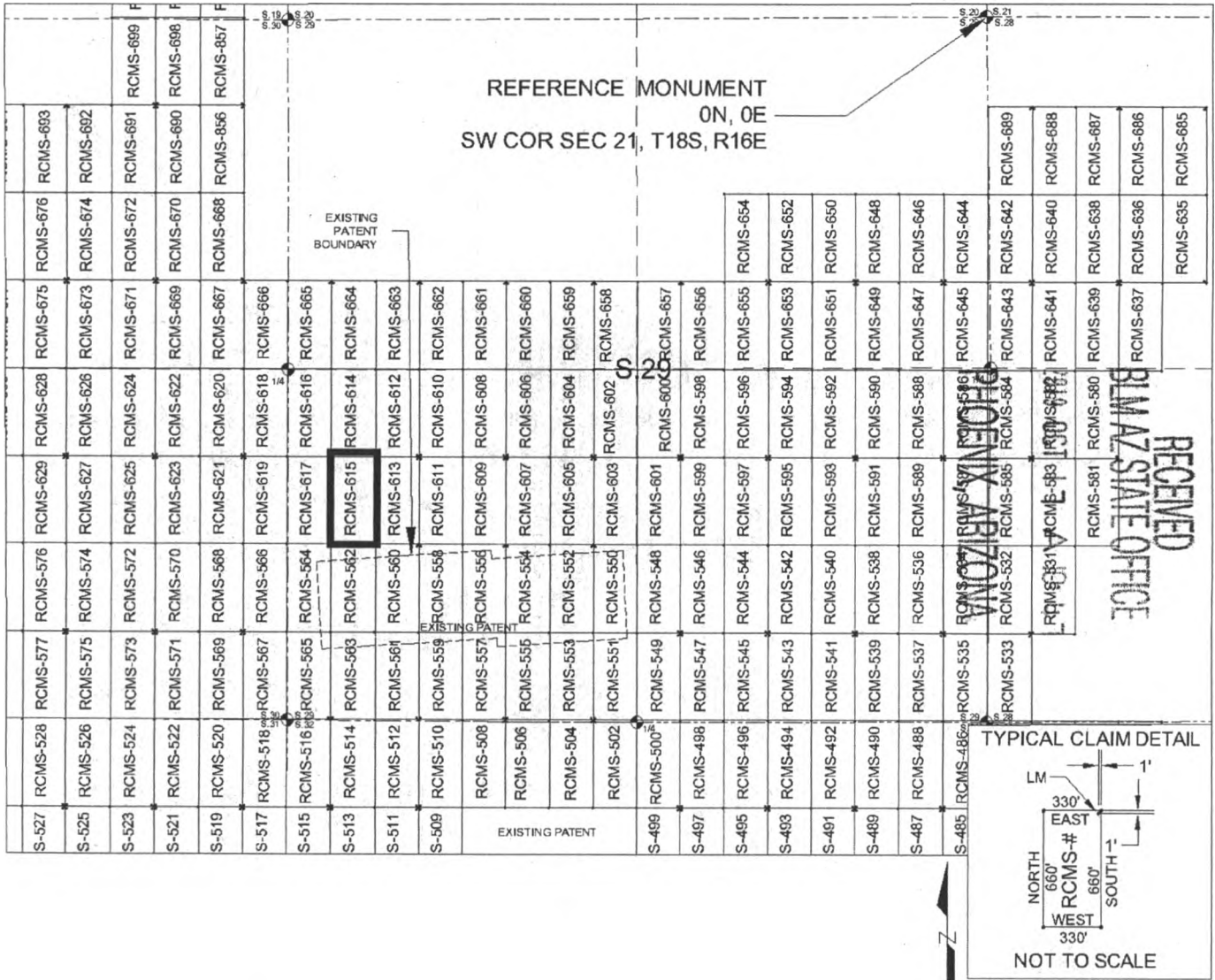
By: [Signature]
AGENT: Darling Geomatics

AMC 457807

When Filed Return To:
 Rosemont Copper Company
 5255 East Williams Circle
 Suite 1065
 Tucson, Arizona 85711

MILL SITE MAP

Mill Site (x) Placer ()



AMC457807

1. The above map depicts the RCMS-615 mill site claim, which is located in Section(s) 29, Township 18 SOUTH, Range 16 EAST, Gila & Salt River Meridian, Pima County, Arizona.
2. The type of corner and location monuments used are as follows: 2"X2"X5' WOOD POSTS.
3. The NORTHWEST CORNER of the claim is located 3317 feet South and 4936 feet West from the Southwest Corner of Section 21, T18S, R16E, Gila & Salt River Meridian, Pima County, Arizona. The bearings of side lines are NORTH and SOUTH and the bearings of the end lines are EAST and WEST. Distances in feet between claim corners are 330 feet for end lines and 660 for side lines.

When Filed Return To:
Rosemont Copper Company
5255 East Williams Circle
Suite 1065
Tucson, Arizona 85711

LOCATION NOTICE FOR MILL SITE CLAIM

NOTICE IS HEREBY GIVEN that the RCMS-616 mill site claim
has been located by:

Rosemont Copper Company
5255 East Williams Circle
Suite 1065
Tucson, Arizona 85711

BLM Date Stamp	RECEIVED BLM AZ STATE OFFICE 219 OCT 17 A 10:47 PHOENIX, ARIZONA
----------------------	---

The general course of this claim is SOUTH TO NORTH and it is situated in the Rosemont Mining District in Pima County, Arizona. This claim is 660 feet in length and 330 feet in width, comprising approximately 5 acres. This claim is marked by five monuments, one at each corner and one at the location monument of each claim.

The location monument on which this notice is posted is situated within:
Section 29, Township 18 SOUTH, Range 16 EAST, Gila & Salt River Meridian, Pima County, Arizona and this claim encompasses portions of the following quarter section(s): THE SW 1/4 OF SECTION 29, THE NW 1/4 OF SECTION 29, THE SE 1/4 OF SECTION 30 & THE NE 1/4 OF SECTION 30, T18S, R16E, Gila & Salt River Meridian, Pima County, Arizona.

The location monument is set inside the SOUTHEAST corner of the claim, approximately 1 foot WEST of the EAST line of the claim and 1 foot NORTH of the SOUTH line of the claim.

The locality of this claim with reference to some natural object or permanent monument and additional information (if any) concerning its locality are as follows:

The SOUTHEAST CORNER of the claim is located 3317 feet South and 4936 feet West from the Southwest Corner of Section 21, T18S, R16E, Gila & Salt River Meridian, Pima County, Arizona.

The undersigned, as agent for and on behalf of the locator, claims the ground as described above and as set forth on the attached claim map. This mill site claim is not intended to encroach on any private fee property or federal land that is not open for location. This mill site claim has been located for the purpose of appropriating nonmineral land (if any) that may lie within the boundaries of the underlying lode claim(s). This mill site claim is not intended as an abandonment of the underlying lode claim(s).

DATED AND POSTED on the ground this 16 day of September, 2019.

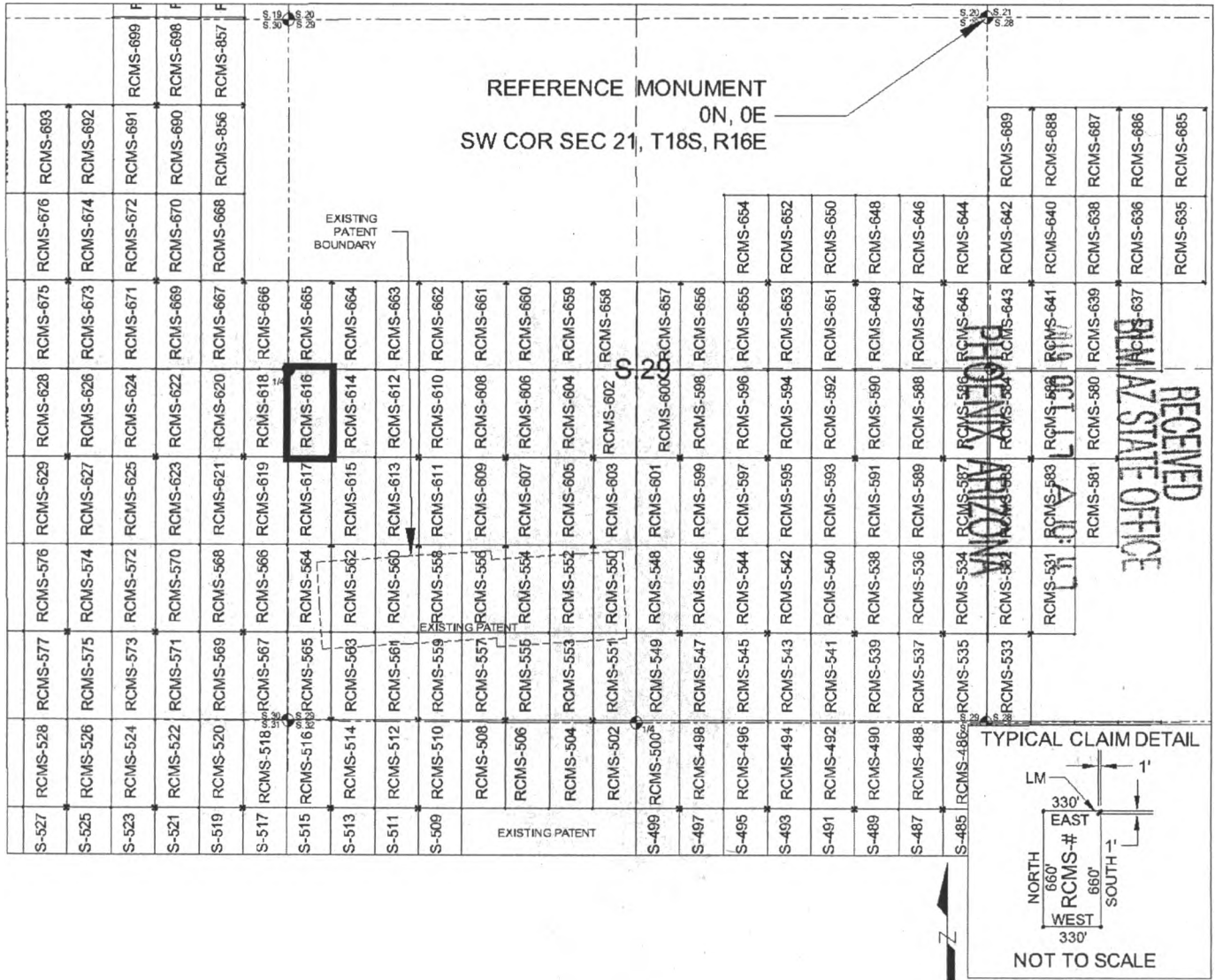
By: [Signature]
AGENT: Darling Geomatics

AMC457808

When Filed Return To:
 Rosemont Copper Company
 5255 East Williams Circle
 Suite 1065
 Tucson, Arizona 85711

MILL SITE MAP

Mill Site (x) Placer ()



SCALE 1" = 1320 ft.

1. The above map depicts the RCMS-616 mill site claim, which is located in Section(s) 29 & 30, Township 18 SOUTH, Range 16 EAST, Gila & Salt River Meridian, Pima County, Arizona.
2. The type of corner and location monuments used are as follows: 2"X2"X5' WOOD POSTS.
3. The SOUTHEAST CORNER of the claim is located 3317 feet South and 4936 feet West from the Southwest Corner of Section 21, T18S, R16E, Gila & Salt River Meridian, Pima County, Arizona. The bearings of side lines are NORTH and SOUTH and the bearings of the end lines are EAST and WEST. Distances in feet between claim corners are 330 feet for end lines and 660 for side lines.


AMC457808

When Filed Return To:
Rosemont Copper Company
5255 East Williams Circle
Suite 1065
Tucson, Arizona 85711

LOCATION NOTICE FOR MILL SITE CLAIM

NOTICE IS HEREBY GIVEN that the RCMS-617 mill site claim
has been located by:

Rosemont Copper Company
5255 East Williams Circle
Suite 1065
Tucson, Arizona 85711



The general course of this claim is NORTH TO SOUTH and it is situated in the Rosemont Mining District in Pima County, Arizona. This claim is 660 feet in length and 330 feet in width, comprising approximately 5 acres. This claim is marked by five monuments, one at each corner and one at the location monument of each claim.

The location monument on which this notice is posted is situated within:

Section 29, Township 18 SOUTH, Range 16 EAST, Gila & Salt River Meridian, Pima County, Arizona and this claim encompasses portions of the following quarter section(s): THE SW 1/4 OF SECTION 29 & THE SE 1/4 OF SECTION 30, T18S, R16E, Gila & Salt River Meridian, Pima County, Arizona.

The location monument is set inside the NORTHEAST corner of the claim, approximately 1 foot WEST of the EAST line of the claim and 1 foot SOUTH of the NORTH line of the claim.

The locality of this claim with reference to some natural object or permanent monument and additional information (if any) concerning its locality are as follows:

The NORTHEAST CORNER of the claim is located 3317 feet South and 4936 feet West from the Southwest Corner of Section 21, T18S, R16E, Gila & Salt River Meridian, Pima County, Arizona.

The undersigned, as agent for and on behalf of the locator, claims the ground as described above and as set forth on the attached claim map. This mill site claim is not intended to encroach on any private fee property or federal land that is not open for location. This mill site claim has been located for the purpose of appropriating nonmineral land (if any) that may lie within the boundaries of the underlying lode claim(s). This mill site claim is not intended as an abandonment of the underlying lode claim(s).

DATED AND POSTED on the ground this 16 day of September, 2019.

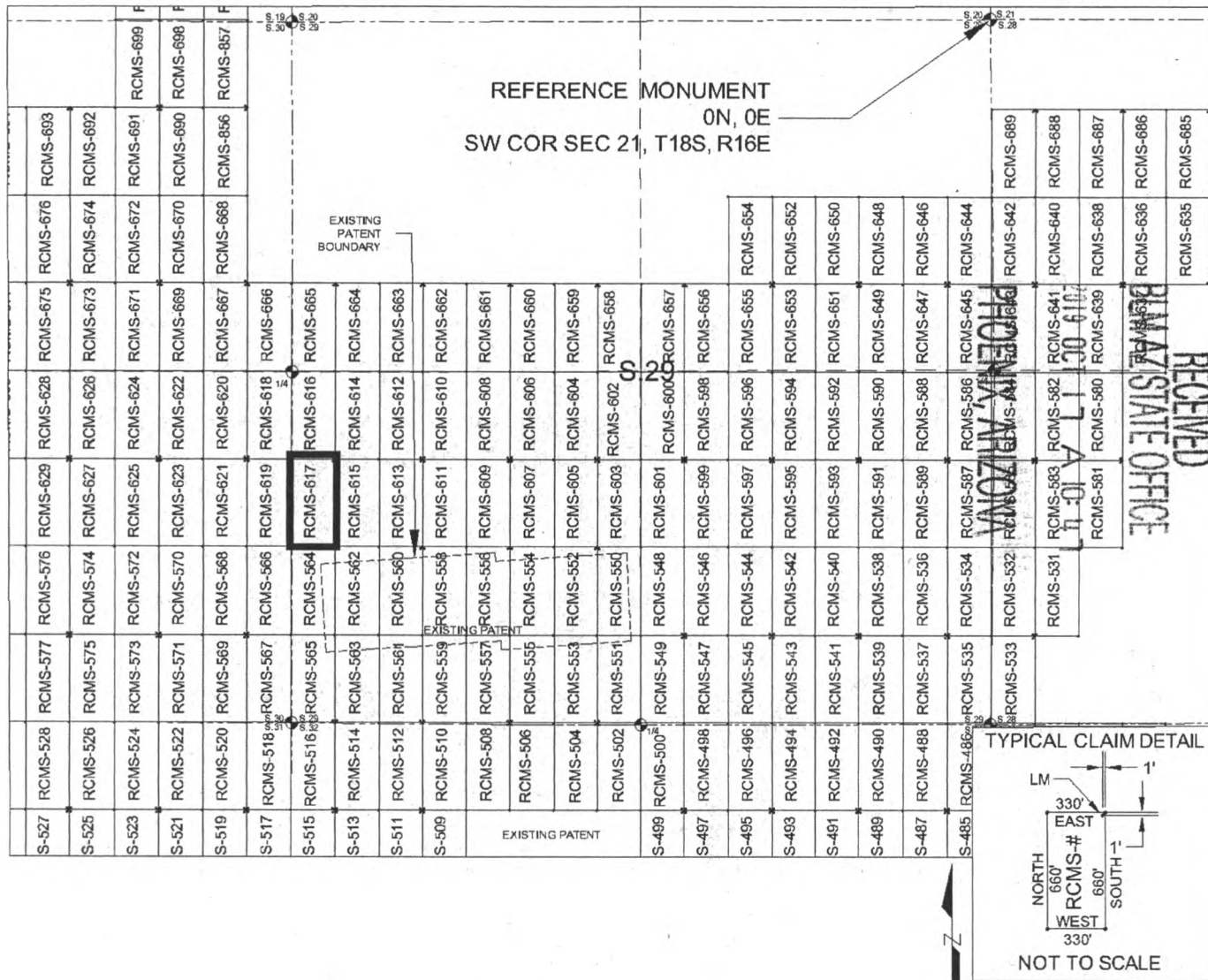
By: [Signature]
AGENT: Darling Geomatics

AMC457809

When Filed Return To:
 Rosemont Copper Company
 5255 East Williams Circle
 Suite 1065
 Tucson, Arizona 85711

MILL SITE MAP

Mill Site (x) Placer ()



SCALE 1" = 1320 ft.

1. The above map depicts the RCMS-617 mill site claim, which is located in Section(s) 29 & 30, Township 18 SOUTH, Range 16 EAST, Gila & Salt River Meridian, Pima County, Arizona.
2. The type of corner and location monuments used are as follows: 2"X2"X5' WOOD POSTS.
3. The NORTHEAST CORNER of the claim is located 3317 feet South and 4936 feet West from the Southwest Corner of Section 21, T18S, R16E, Gila & Salt River Meridian, Pima County, Arizona. The bearings of side lines are NORTH and SOUTH and the bearings of the end lines are EAST and WEST. Distances in feet between claim corners are 330 feet for end lines and 660 for side lines.


AHC457809

When Filed Return To:
Rosemont Copper Company
5255 East Williams Circle
Suite 1065
Tucson, Arizona 85711

LOCATION NOTICE FOR MILL SITE CLAIM

NOTICE IS HEREBY GIVEN that the RCMS-618 mill site claim has been located by:

Rosemont Copper Company
5255 East Williams Circle
Suite 1065
Tucson, Arizona 85711



The general course of this claim is SOUTH TO NORTH and it is situated in the Rosemont Mining District in Pima County, Arizona. This claim is 660 feet in length and 330 feet in width, comprising approximately 5 acres. This claim is marked by five monuments, one at each corner and one at the location monument of each claim.

The location monument on which this notice is posted is situated within:

Section 30, Township 18 SOUTH, Range 16 EAST, Gila & Salt River Meridian, Pima County, Arizona and this claim encompasses portions of the following quarter section(s): THE SE 1/4 OF SECTION 30 & THE NE 1/4 OF SECTION 30, T18S, R16E, Gila & Salt River Meridian, Pima County, Arizona.

The location monument is set inside the SOUTHWEST corner of the claim, approximately 1 foot EAST of the WEST line of the claim and 1 foot NORTH of the SOUTH line of the claim.

The locality of this claim with reference to some natural object or permanent monument and additional information (if any) concerning its locality are as follows:

The SOUTHWEST CORNER of the claim is located 3317 feet South and 5596 feet West from the Southwest Corner of Section 21, T18S, R16E, Gila & Salt River Meridian, Pima County, Arizona.

The undersigned, as agent for and on behalf of the locator, claims the ground as described above and as set forth on the attached claim map. This mill site claim is not intended to encroach on any private fee property or federal land that is not open for location. This mill site claim has been located for the purpose of appropriating nonmineral land (if any) that may lie within the boundaries of the underlying lode claim(s). This mill site claim is not intended as an abandonment of the underlying lode claim(s).

DATED AND POSTED on the ground this 17 day of September, 2019.

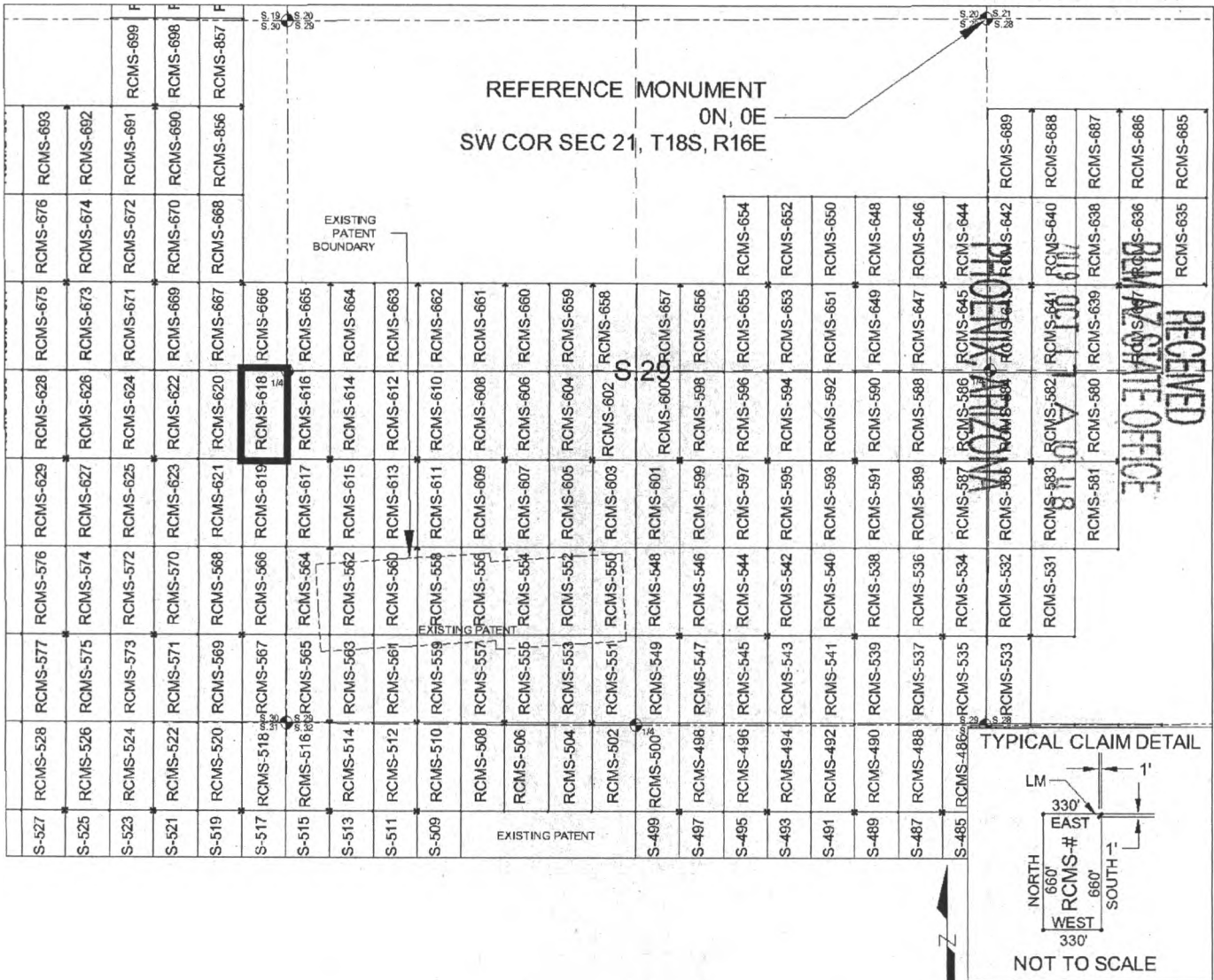
By: [Signature]
AGENT: Darling Geomatics

AMC 457810

When Filed Return To:
 Rosemont Copper Company
 5255 East Williams Circle
 Suite 1065
 Tucson, Arizona 85711

MILL SITE MAP

Mill Site (x) Placer ()



SCALE 1" = 1320 ft.

1. The above map depicts the RCMS-618 mill site claim, which is located in Section(s) 30, Township 18 SOUTH, Range 16 EAST, Gila & Salt River Meridian, Pima County, Arizona.
2. The type of corner and location monuments used are as follows: 2"X2"X5' WOOD POSTS.
3. The SOUTHWEST CORNER of the claim is located 3317 feet South and 5596 feet West from the Southwest Corner of Section 21, T18S, R16E, Gila & Salt River Meridian, Pima County, Arizona. The bearings of side lines are NORTH and SOUTH and the bearings of the end lines are EAST and WEST. Distances in feet between claim corners are 330 feet for end lines and 660 for side lines.


AMC457810

When Filed Return To:
Rosemont Copper Company
5255 East Williams Circle
Suite 1065
Tucson, Arizona 85711

LOCATION NOTICE FOR MILL SITE CLAIM

NOTICE IS HEREBY GIVEN that the RCMS-619 mill site claim
has been located by:

Rosemont Copper Company
5255 East Williams Circle
Suite 1065
Tucson, Arizona 85711



The general course of this claim is NORTH TO SOUTH and it is situated in the Rosemont Mining District in Pima County, Arizona. This claim is 660 feet in length and 330 feet in width, comprising approximately 5 acres. This claim is marked by five monuments, one at each corner and one at the location monument of each claim.

The location monument on which this notice is posted is situated within:

Section 30, Township 18 SOUTH, Range 16 EAST, Gila & Salt River Meridian, Pima County, Arizona and this claim encompasses portions of the following quarter section(s): THE SE 1/4 OF SECTION 30, T18S, R16E, Gila & Salt River Meridian, Pima County, Arizona.

The location monument is set inside the NORTHWEST corner of the claim, approximately 1 foot EAST of the WEST line of the claim and 1 foot SOUTH of the NORTH line of the claim.

The locality of this claim with reference to some natural object or permanent monument and additional information (if any) concerning its locality are as follows:

The NORTHWEST CORNER of the claim is located 3317 feet South and 5596 feet West from the Southwest Corner of Section 21, T18S, R16E, Gila & Salt River Meridian, Pima County, Arizona.

The undersigned, as agent for and on behalf of the locator, claims the ground as described above and as set forth on the attached claim map. This mill site claim is not intended to encroach on any private fee property or federal land that is not open for location. This mill site claim has been located for the purpose of appropriating nonmineral land (if any) that may lie within the boundaries of the underlying lode claim(s). This mill site claim is not intended as an abandonment of the underlying lode claim(s).

DATED AND POSTED on the ground this 17 day of September, 2019.

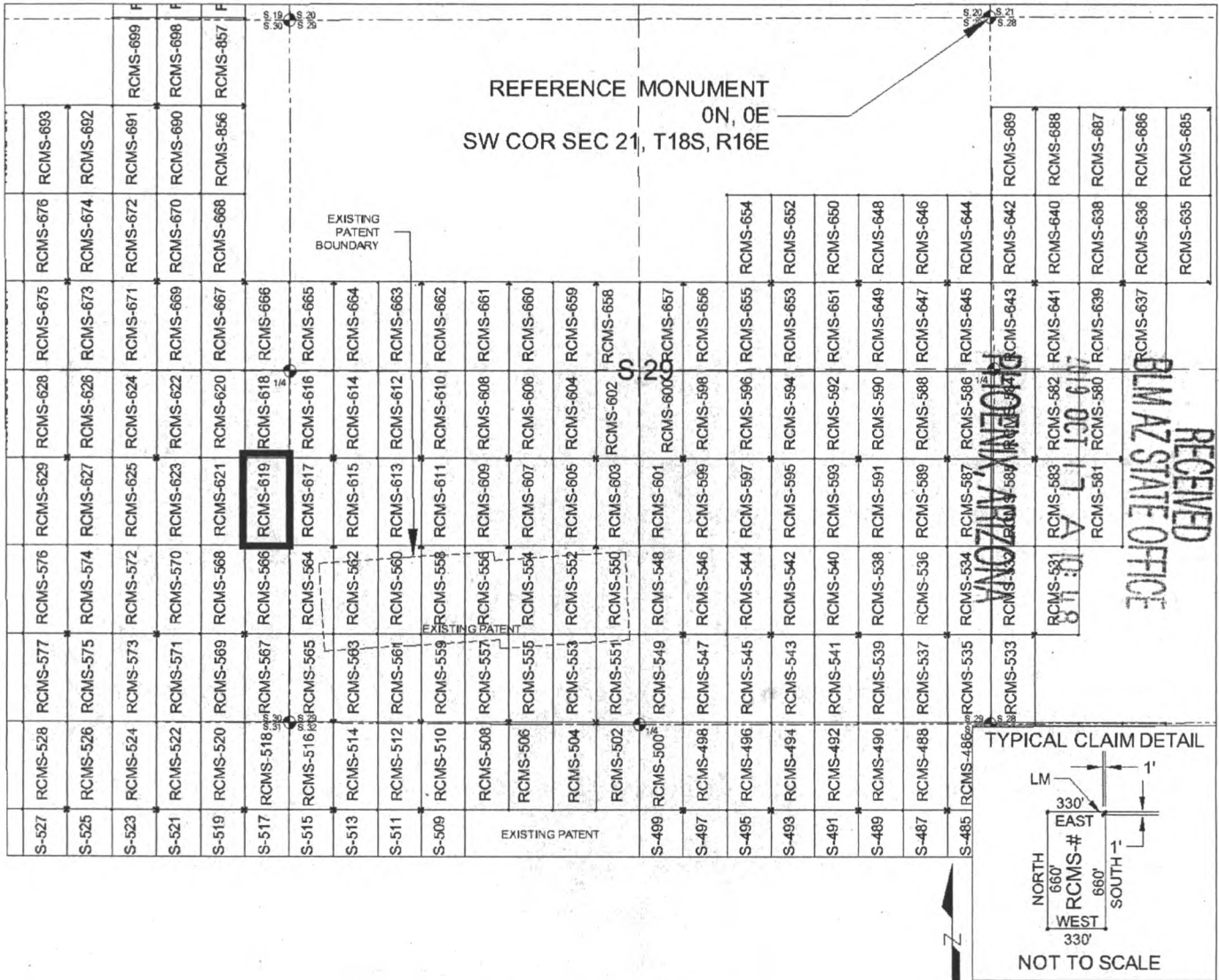
By: [Signature]
AGENT: Darling Geomatics

AMC457811

When Filed Return To:
 Rosemont Copper Company
 5255 East Williams Circle
 Suite 1065
 Tucson, Arizona 85711

MILL SITE MAP

Mill Site (x) Placer ()



SCALE 1" = 1320 ft.

1. The above map depicts the RCMS-619 mill site claim, which is located in Section(s) 30, Township 18 SOUTH, Range 16 EAST, Gila & Salt River Meridian, Pima County, Arizona.
2. The type of corner and location monuments used are as follows: 2"X2"X5' WOOD POSTS.
3. The NORTHWEST CORNER of the claim is located 3317 feet South and 5596 feet West from the Southwest Corner of Section 21, T18S, R16E, Gila & Salt River Meridian, Pima County, Arizona. The bearings of side lines are NORTH and SOUTH and the bearings of the end lines are EAST and WEST. Distances in feet between claim corners are 330 feet for end lines and 660 for side lines.


AMC 457811

When Filed Return To:
Rosemont Copper Company
5255 East Williams Circle
Suite 1065
Tucson, Arizona 85711

LOCATION NOTICE FOR MILL SITE CLAIM

NOTICE IS HEREBY GIVEN that the RCMS-620 mill site claim has been located by:

Rosemont Copper Company
5255 East Williams Circle
Suite 1065
Tucson, Arizona 85711



The general course of this claim is SOUTH TO NORTH and it is situated in the Rosemont Mining District in Pima County, Arizona. This claim is 660 feet in length and 330 feet in width, comprising approximately 5 acres. This claim is marked by five monuments, one at each corner and one at the location monument of each claim.

The location monument on which this notice is posted is situated within:
Section 30, Township 18 SOUTH, Range 16 EAST, Gila & Salt River Meridian, Pima County, Arizona and this claim encompasses portions of the following quarter section(s): THE SE 1/4 OF SECTION 30 & THE NE 1/4 OF SECTION 30, T18S, R16E, Gila & Salt River Meridian, Pima County, Arizona.

The location monument is set inside the SOUTHEAST corner of the claim, approximately 1 foot WEST of the EAST line of the claim and 1 foot NORTH of the SOUTH line of the claim.

The locality of this claim with reference to some natural object or permanent monument and additional information (if any) concerning its locality are as follows:
The SOUTHEAST CORNER of the claim is located 3317 feet South and 5596 feet West from the Southwest Corner of Section 21, T18S, R16E, Gila & Salt River Meridian, Pima County, Arizona.

The undersigned, as agent for and on behalf of the locator, claims the ground as described above and as set forth on the attached claim map. This mill site claim is not intended to encroach on any private fee property or federal land that is not open for location. This mill site claim has been located for the purpose of appropriating nonmineral land (if any) that may lie within the boundaries of the underlying lode claim(s). This mill site claim is not intended as an abandonment of the underlying lode claim(s).

DATED AND POSTED on the ground this 17 day of September, 2019.

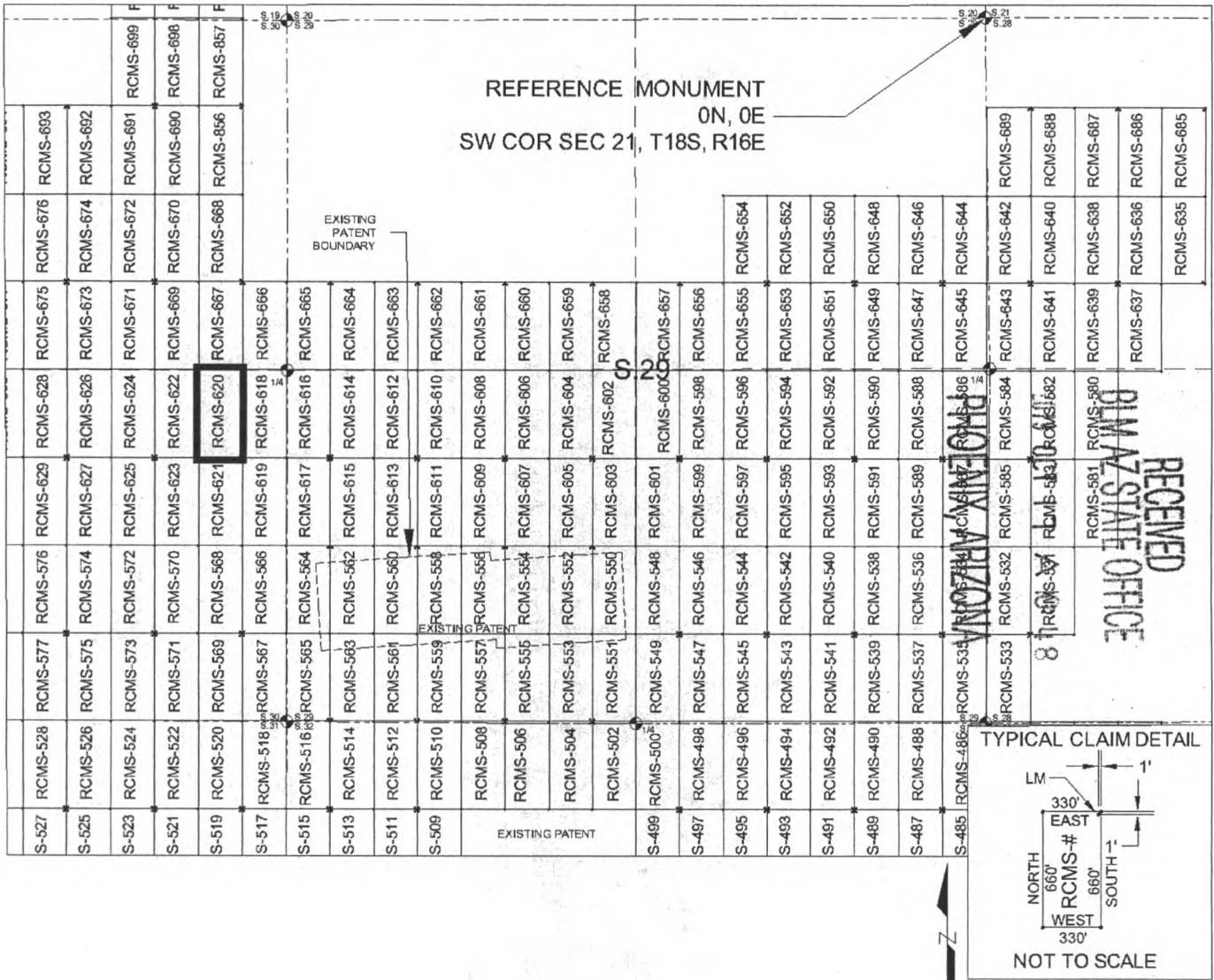
By: Jessie Frylla
AGENT: Darling Geomatics

AMC 457812

When Filed Return To:
 Rosemont Copper Company
 5255 East Williams Circle
 Suite 1065
 Tucson, Arizona 85711

MILL SITE MAP

Mill Site (x) Placer ()



SCALE 1" = 1320 ft.

1. The above map depicts the RCMS-620 mill site claim, which is located in Section(s) 30, Township 18 SOUTH, Range 16 EAST, Gila & Salt River Meridian, Pima County, Arizona.
2. The type of corner and location monuments used are as follows: 2"X2"X5' WOOD POSTS.
3. The SOUTHEAST CORNER of the claim is located 3317 feet South and 5596 feet West from the Southwest Corner of Section 21, T18S, R16E, Gila & Salt River Meridian, Pima County, Arizona. The bearings of side lines are NORTH and SOUTH and the bearings of the end lines are EAST and WEST. Distances in feet between claim corners are 330 feet for end lines and 660 for side lines.


AMC 457812

When Filed Return To:
Rosemont Copper Company
5255 East Williams Circle
Suite 1065
Tucson, Arizona 85711

LOCATION NOTICE FOR MILL SITE CLAIM

NOTICE IS HEREBY GIVEN that the RCMS-621 mill site claim
has been located by:

Rosemont Copper Company
5255 East Williams Circle
Suite 1065
Tucson, Arizona 85711



The general course of this claim is NORTH TO SOUTH and it is situated in the Rosemont Mining District in Pima County, Arizona. This claim is 660 feet in length and 330 feet in width, comprising approximately 5 acres. This claim is marked by five monuments, one at each corner and one at the location monument of each claim.

The location monument on which this notice is posted is situated within:

Section 30, Township 18 SOUTH, Range 16 EAST, Gila & Salt River Meridian, Pima County, Arizona and this claim encompasses portions of the following quarter section(s): THE SE 1/4 OF SECTION 30, T18S, R16E, Gila & Salt River Meridian, Pima County, Arizona.

The location monument is set inside the NORTHEAST corner of the claim, approximately 1 foot WEST of the EAST line of the claim and 1 foot SOUTH of the NORTH line of the claim.

The locality of this claim with reference to some natural object or permanent monument and additional information (if any) concerning its locality are as follows:

The NORTHEAST CORNER of the claim is located 3317 feet South and 5596 feet West from the Southwest Corner of Section 21, T18S, R16E, Gila & Salt River Meridian, Pima County, Arizona.

The undersigned, as agent for and on behalf of the locator, claims the ground as described above and as set forth on the attached claim map. This mill site claim is not intended to encroach on any private fee property or federal land that is not open for location. This mill site claim has been located for the purpose of appropriating nonmineral land (if any) that may lie within the boundaries of the underlying lode claim(s). This mill site claim is not intended as an abandonment of the underlying lode claim(s).

DATED AND POSTED on the ground this 17 day of September, 2019.

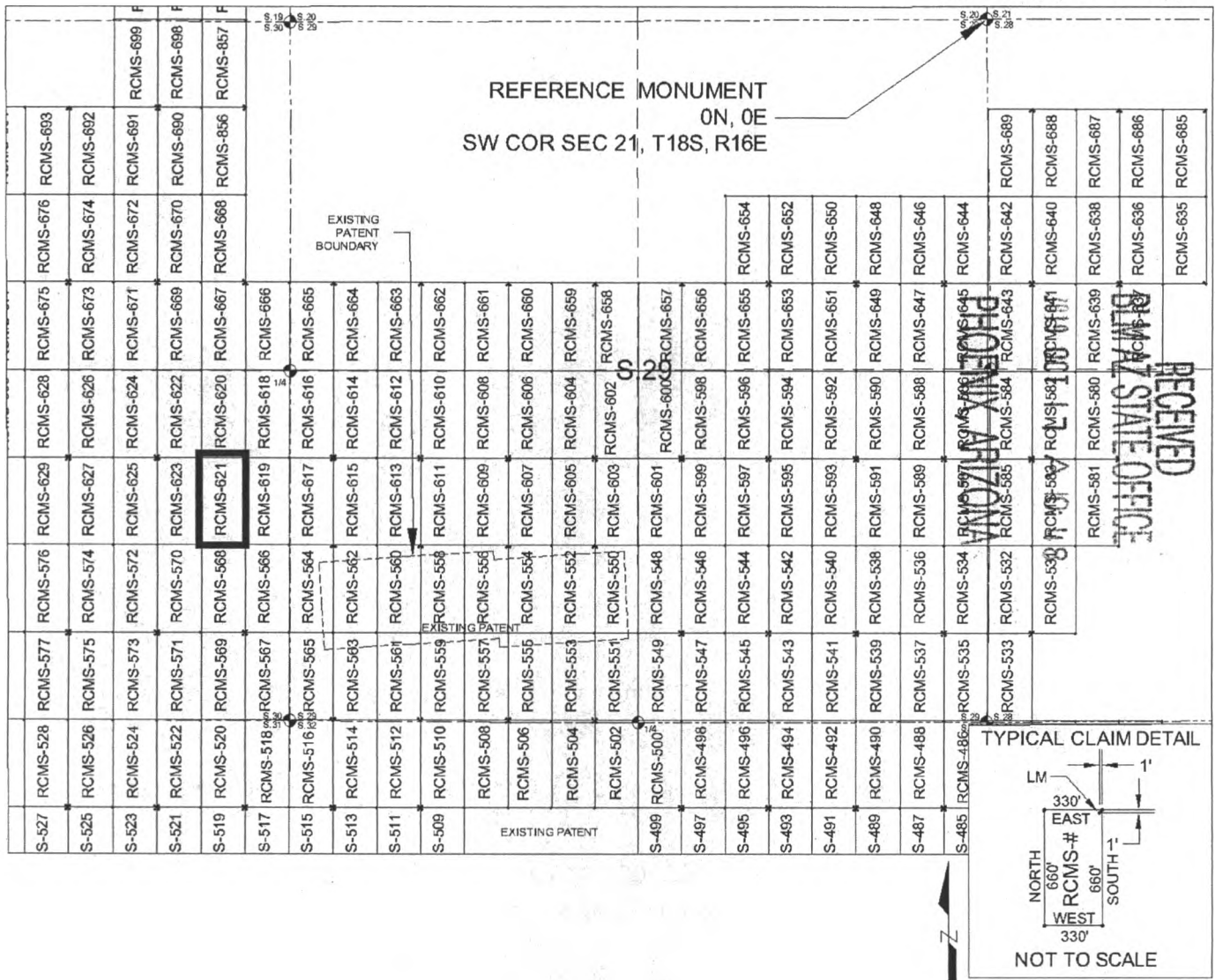
By: [Signature]
AGENT: Darling Geomatics

AMC457813

When Filed Return To:
 Rosemont Copper Company
 5255 East Williams Circle
 Suite 1065
 Tucson, Arizona 85711

MILL SITE MAP

Mill Site (x) Placer ()



SCALE 1" = 1320 ft.

1. The above map depicts the RCMS-621 mill site claim, which is located in Section(s) 30, Township 18 SOUTH, Range 16 EAST, Gila & Salt River Meridian, Pima County, Arizona.
2. The type of corner and location monuments used are as follows: 2"X2"X5' WOOD POSTS.
3. The NORTHEAST CORNER of the claim is located 3317 feet South and 5596 feet West from the Southwest Corner of Section 21, T18S, R16E, Gila & Salt River Meridian, Pima County, Arizona. The bearings of side lines are NORTH and SOUTH and the bearings of the end lines are EAST and WEST. Distances in feet between claim corners are 330 feet for end lines and 660 for side lines.

AMC 457813

When Filed Return To:
Rosemont Copper Company
5255 East Williams Circle
Suite 1065
Tucson, Arizona 85711

LOCATION NOTICE FOR MILL SITE CLAIM

NOTICE IS HEREBY GIVEN that the RCMS-622 mill site claim
has been located by:

Rosemont Copper Company
5255 East Williams Circle
Suite 1065
Tucson, Arizona 85711

BLM
Date
Stamp

RECEIVED
BLM AZ STATE OFFICE
2019 OCT 17 A 10:48
PHOENIX, ARIZONA

The general course of this claim is SOUTH TO NORTH and it is situated in the Rosemont Mining District in Pima County, Arizona. This claim is 660 feet in length and 330 feet in width, comprising approximately 5 acres. This claim is marked by five monuments, one at each corner and one at the location monument of each claim.

The location monument on which this notice is posted is situated within:
Section 30, Township 18 SOUTH, Range 16 EAST, Gila & Salt River Meridian, Pima County, Arizona and this claim encompasses portions of the following quarter section(s): THE SE 1/4 OF SECTION 30 & THE NE 1/4 OF SECTION 30, T18S, R16E, Gila & Salt River Meridian, Pima County, Arizona.

The location monument is set inside the SOUTHWEST corner of the claim, approximately 1 foot EAST of the WEST line of the claim and 1 foot NORTH of the SOUTH line of the claim.

The locality of this claim with reference to some natural object or permanent monument and additional information (if any) concerning its locality are as follows:

The SOUTHWEST CORNER of the claim is located 3317 feet South and 6256 feet West from the Southwest Corner of Section 21, T18S, R16E, Gila & Salt River Meridian, Pima County, Arizona.

The undersigned, as agent for and on behalf of the locator, claims the ground as described above and as set forth on the attached claim map. This mill site claim is not intended to encroach on any private fee property or federal land that is not open for location. This mill site claim has been located for the purpose of appropriating nonmineral land (if any) that may lie within the boundaries of the underlying lode claim(s). This mill site claim is not intended as an abandonment of the underlying lode claim(s).

DATED AND POSTED on the ground this 17 day of September, 2019.

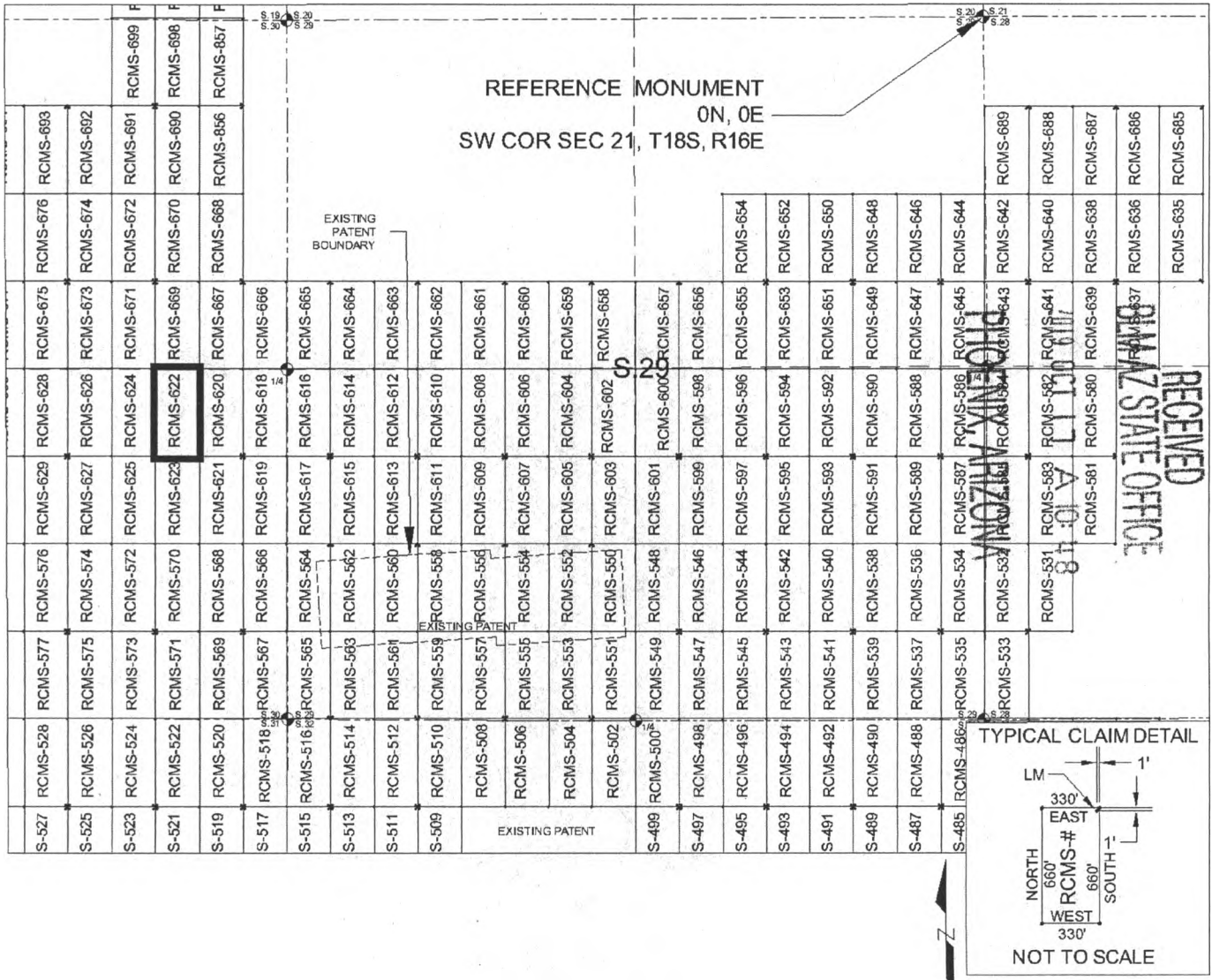
By: [Signature]
AGENT: Darling Geomatics

ARC457814

When Filed Return To:
 Rosemont Copper Company
 5255 East Williams Circle
 Suite 1065
 Tucson, Arizona 85711

MILL SITE MAP

Mill Site (x) Placer ()



SCALE 1" = 1320 ft.

1. The above map depicts the RCMS-622 mill site claim, which is located in Section(s) 30, Township 18 SOUTH, Range 16 EAST, Gila & Salt River Meridian, Pima County, Arizona.
2. The type of corner and location monuments used are as follows: 2"X2"X5' WOOD POSTS.
3. The SOUTHWEST CORNER of the claim is located 3317 feet South and 6256 feet West from the Southwest Corner of Section 21, T18S, R16E, Gila & Salt River Meridian, Pima County, Arizona. The bearings of side lines are NORTH and SOUTH and the bearings of the end lines are EAST and WEST. Distances in feet between claim corners are 330 feet for end lines and 660 for side lines.


AMC457814

When Filed Return To:
Rosemont Copper Company
5255 East Williams Circle
Suite 1065
Tucson, Arizona 85711

LOCATION NOTICE FOR MILL SITE CLAIM

NOTICE IS HEREBY GIVEN that the RCMS-623 mill site claim
has been located by:

Rosemont Copper Company
5255 East Williams Circle
Suite 1065
Tucson, Arizona 85711



The general course of this claim is NORTH TO SOUTH and it is situated in the Rosemont Mining District in Pima County, Arizona. This claim is 660 feet in length and 330 feet in width, comprising approximately 5 acres. This claim is marked by five monuments, one at each corner and one at the location monument of each claim.

The location monument on which this notice is posted is situated within:
Section 30, Township 18 SOUTH, Range 16 EAST, Gila & Salt River Meridian, Pima County, Arizona and this claim encompasses portions of the following quarter section(s): THE SE 1/4 OF SECTION 30, T18S, R16E, Gila & Salt River Meridian, Pima County, Arizona.

The location monument is set inside the NORTHWEST corner of the claim, approximately 1 foot EAST of the WEST line of the claim and 1 foot SOUTH of the NORTH line of the claim.

The locality of this claim with reference to some natural object or permanent monument and additional information (if any) concerning its locality are as follows:

The NORTHWEST CORNER of the claim is located 3317 feet South and 6256 feet West from the Southwest Corner of Section 21, T18S, R16E, Gila & Salt River Meridian, Pima County, Arizona.

The undersigned, as agent for and on behalf of the locator, claims the ground as described above and as set forth on the attached claim map. This mill site claim is not intended to encroach on any private fee property or federal land that is not open for location. This mill site claim has been located for the purpose of appropriating nonmineral land (if any) that may lie within the boundaries of the underlying lode claim(s). This mill site claim is not intended as an abandonment of the underlying lode claim(s).

DATED AND POSTED on the ground this 17 day of September, 2019.

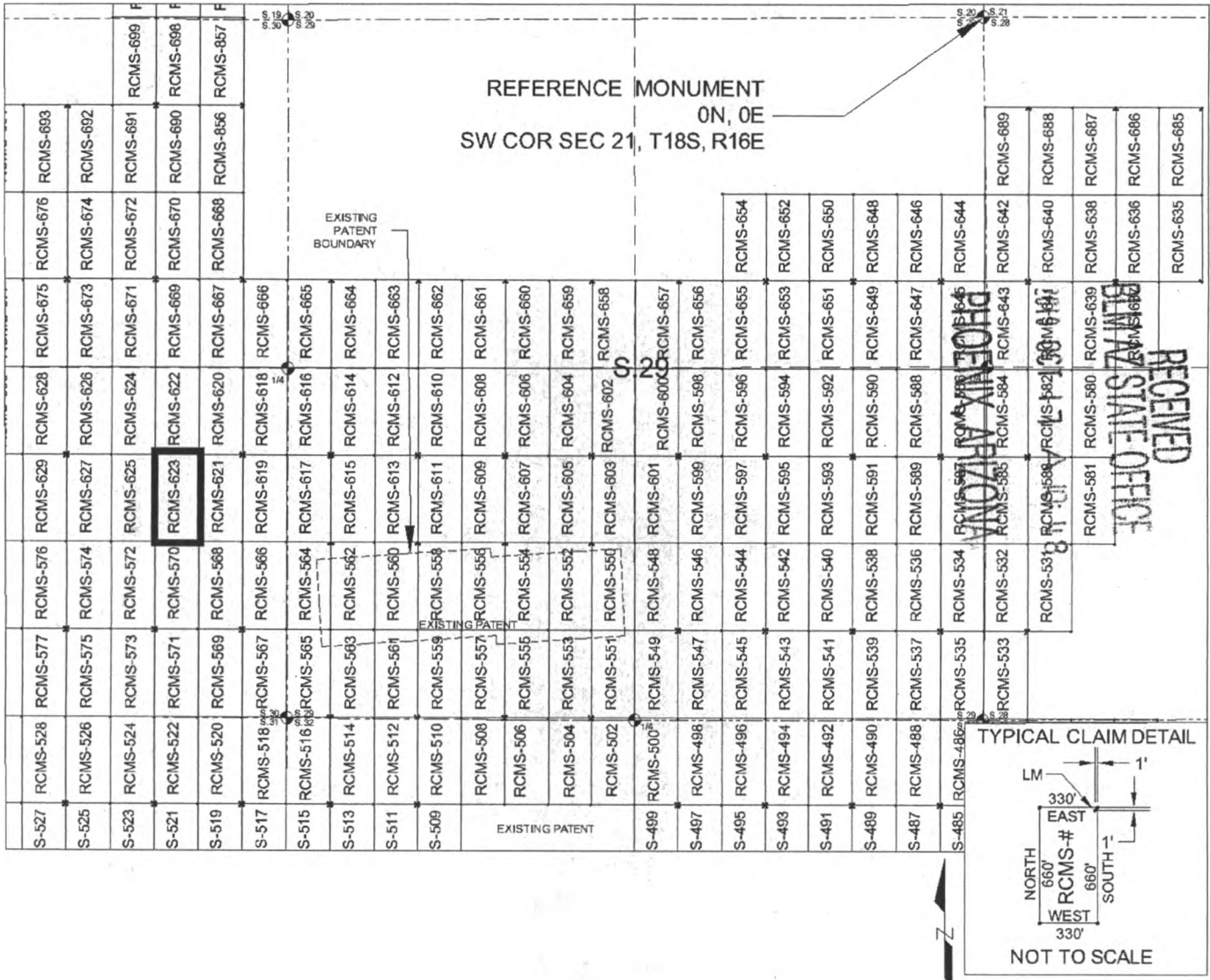
By: [Signature]
AGENT: Darling Geomatics

AMC457815

When Filed Return To:
 Rosemont Copper Company
 5255 East Williams Circle
 Suite 1065
 Tucson, Arizona 85711

MILL SITE MAP

Mill Site (x) Placer ()



SCALE 1" = 1320 ft.

1. The above map depicts the RCMS-623 mill site claim, which is located in Section(s) 30, Township 18 SOUTH, Range 16 EAST, Gila & Salt River Meridian, Pima County, Arizona.
2. The type of corner and location monuments used are as follows: 2"X2"X5' WOOD POSTS.
3. The NORTHWEST CORNER of the claim is located 3317 feet South and 6256 feet West from the Southwest Corner of Section 21, T18S, R16E, Gila & Salt River Meridian, Pima County, Arizona. The bearings of side lines are NORTH and SOUTH and the bearings of the end lines are EAST and WEST. Distances in feet between claim corners are 330 feet for end lines and 660 for side lines.

AMC457815

When Filed Return To:
Rosemont Copper Company
5255 East Williams Circle
Suite 1065
Tucson, Arizona 85711

LOCATION NOTICE FOR MILL SITE CLAIM

NOTICE IS HEREBY GIVEN that the RCMS-624 mill site claim
has been located by:

Rosemont Copper Company
5255 East Williams Circle
Suite 1065
Tucson, Arizona 85711

RECEIVED
BLM AZ STATE OFFICE
2019 OCT 17 A 10:48
PHOENIX, ARIZONA

BLM
Date
Stamp

The general course of this claim is SOUTH TO NORTH and it is situated in the Rosemont Mining District in Pima County, Arizona. This claim is 660 feet in length and 330 feet in width, comprising approximately 5 acres. This claim is marked by five monuments, one at each corner and one at the location monument of each claim.

The location monument on which this notice is posted is situated within:

Section 30, Township 18 SOUTH, Range 16 EAST, Gila & Salt River Meridian, Pima County, Arizona and this claim encompasses portions of the following quarter section(s): THE SE 1/4 OF SECTION 30 & THE NE 1/4 OF SECTION 30, T18S, R16E, Gila & Salt River Meridian, Pima County, Arizona.

The location monument is set inside the SOUTHEAST corner of the claim, approximately 1 foot WEST of the EAST line of the claim and 1 foot NORTH of the SOUTH line of the claim.

The locality of this claim with reference to some natural object or permanent monument and additional information (if any) concerning its locality are as follows:

The SOUTHEAST CORNER of the claim is located 3317 feet South and 6256 feet West from the Southwest Corner of Section 21, T18S, R16E, Gila & Salt River Meridian, Pima County, Arizona.

The undersigned, as agent for and on behalf of the locator, claims the ground as described above and as set forth on the attached claim map. This mill site claim is not intended to encroach on any private fee property or federal land that is not open for location. This mill site claim has been located for the purpose of appropriating nonmineral land (if any) that may lie within the boundaries of the underlying lode claim(s). This mill site claim is not intended as an abandonment of the underlying lode claim(s).

DATED AND POSTED on the ground this 17 day of September, 2019.

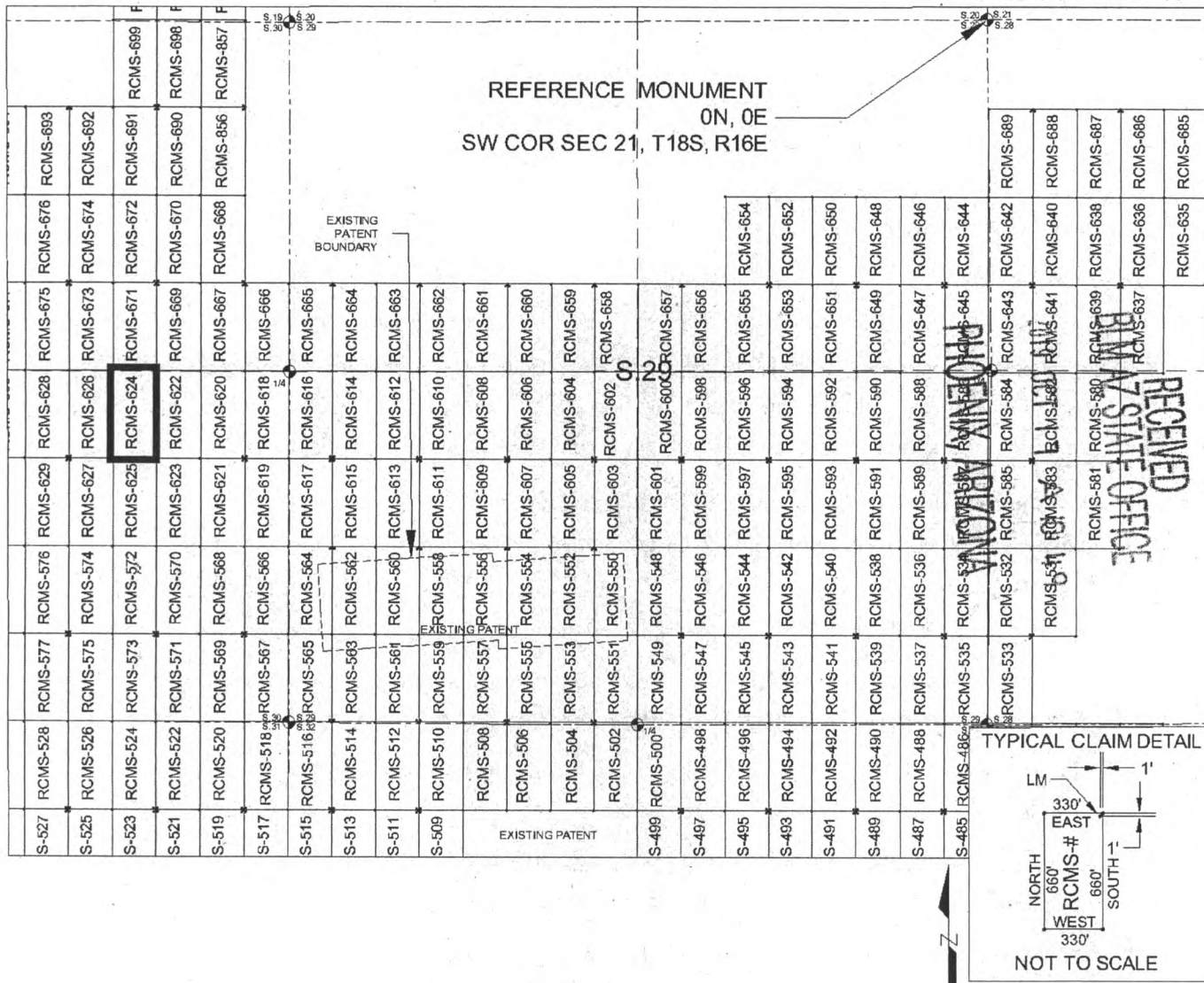
By: [Signature]
AGENT, Darling Geomatics

AMC 457816

When Filed Return To:
 Rosemont Copper Company
 5255 East Williams Circle
 Suite 1065
 Tucson, Arizona 85711

MILL SITE MAP

Mill Site (x) Placer ()



SCALE 1" = 1320 ft.

1. The above map depicts the RCMS-624 mill site claim, which is located in Section(s) 30, Township 18 SOUTH, Range 16 EAST, Gila & Salt River Meridian, Pima County, Arizona.
2. The type of corner and location monuments used are as follows: 2"X2"X5' WOOD POSTS.
3. The SOUTHEAST CORNER of the claim is located 3317 feet South and 6256 feet West from the Southwest Corner of Section 21, T18S, R16E, Gila & Salt River Meridian, Pima County, Arizona. The bearings of side lines are NORTH and SOUTH and the bearings of the end lines are EAST and WEST. Distances in feet between claim corners are 330 feet for end lines and 660 for side lines.

AMC 457816

DEPARTMENT OF THE INTERIOR
BUREAU OF LAND MANAGEMENT
Case Recordation
Geographic Report with Land

Disposition is equal to **AUTHORIZED , CANCELLED , EXPIRED , PENDING , REJECTED , RELINQUISHED , WITHDRAWN**
and Meridian Township Range Section is equal to **14 0180S 0150E 024 , 14 0180S 0150E 025 , 14 0180S 0150E 036 , 14 0180S 0160E 019 , 14 0180S 0160E 020 , 14 0180S 0160E 021 , 14 0180S 0160E 022 , 14 0180S 0160E 028 , 14 0180S 0160E 029 , 14 0180S 0160E 030 , 14 0180S 0160E 031 , 14 0180S 0160E 032 , 14 0180S 0160E 033 , 14 0190S 0150E 001 , 14 0190S 0160E 004 , 14 0190S 0160E 005 , 14 0190S 0160E 006 , 14 0190S 0160E 007 , 14 0190S 0160E 008**
and Admin State is equal to **AZ**

DEPARTMENT OF THE INTERIOR
BUREAU OF LAND MANAGEMENT
Case Recordation
Geographic Report with Land

Admin State: AZ
Geo State: AZ

Serial Number	Total Case Acres:	Casetype	Case Disp	Mer	Twp	Rng	Sec	Sur Type	Sur Nr	Suf	Subdivision	Act Pend
AZA 026477	11.043	386202	AUTHORIZED	14	0180S	0150E	025	MS	4716	01	SWNE,NWSE;	
AZA 026478	287.409	386202	AUTHORIZED					MS	4718	01	S2SE;	
AZA 026479	18.001	386202	AUTHORIZED					MS	4792	1		
AZA 026481	30.857	386202	AUTHORIZED					MS	4793	01		

Serial Number	Total Case Acres:	Casetype	Case Disp	Mer	Twp	Rng	Sec	Sur Type	Sur Nr	Suf	Subdivision	Act Pend
AZA 026478	287.409	386202	AUTHORIZED	14	0180S	0150E	036	MS	4718	01	NE,NESE;	
AZA 026481	30.857	386202	AUTHORIZED					MS	4793	01		

Serial Number	Total Case Acres:	Casetype	Case Disp	Mer	Twp	Rng	Sec	Sur Type	Sur Nr	Suf	Subdivision	Act Pend
AZA 035149	1.000	835002	AUTHORIZED	14	0180S	0160E	021	FF			PART W2;	

Serial Number	Total Case Acres:	Casetype	Case Disp	Mer	Twp	Rng	Sec	Sur Type	Sur Nr	Suf	Subdivision	Act Pend
AZA 035149	1.000	835002	AUTHORIZED	14	0180S	0160E	028	FF			PART N2NW,SWNW, SW;	

Serial Number	Total Case Acres:	Casetype	Case Disp	Mer	Twp	Rng	Sec	Sur Type	Sur Nr	Suf	Subdivision	Act Pend
AZA 026478	287.409	386202	AUTHORIZED	14	0180S	0160E	030	MS	4718	01	SWNW,SW;	

Serial Number	Total Case Acres:	Casetype	Case Disp	Mer	Twp	Rng	Sec	Sur Type	Sur Nr	Suf	Subdivision	Act Pend
AZA 026478	287.409	386202	AUTHORIZED	14	0180S	0160E	031	MS	4718	01	SWNW;	

Serial Number	Total Case Acres:	Casetype	Case Disp	Mer	Twp	Rng	Sec	Sur Type	Sur Nr	Suf	Subdivision	Act Pend
AZA 035149	1.000	835002	AUTHORIZED	14	0180S	0160E	032	FF			PART LOT 1;	
	1.000										PART SENE,NESE;	

Serial Number	Total Case Acres:	Casetype	Case Disp	Mer	Twp	Rng	Sec	Sur Type	Sur Nr	Suf	Subdivision	Act Pend
AZA 035149	1.000	835002	AUTHORIZED	14	0180S	0160E	033	FF			PART N2NW,SWNW, NWSW;	

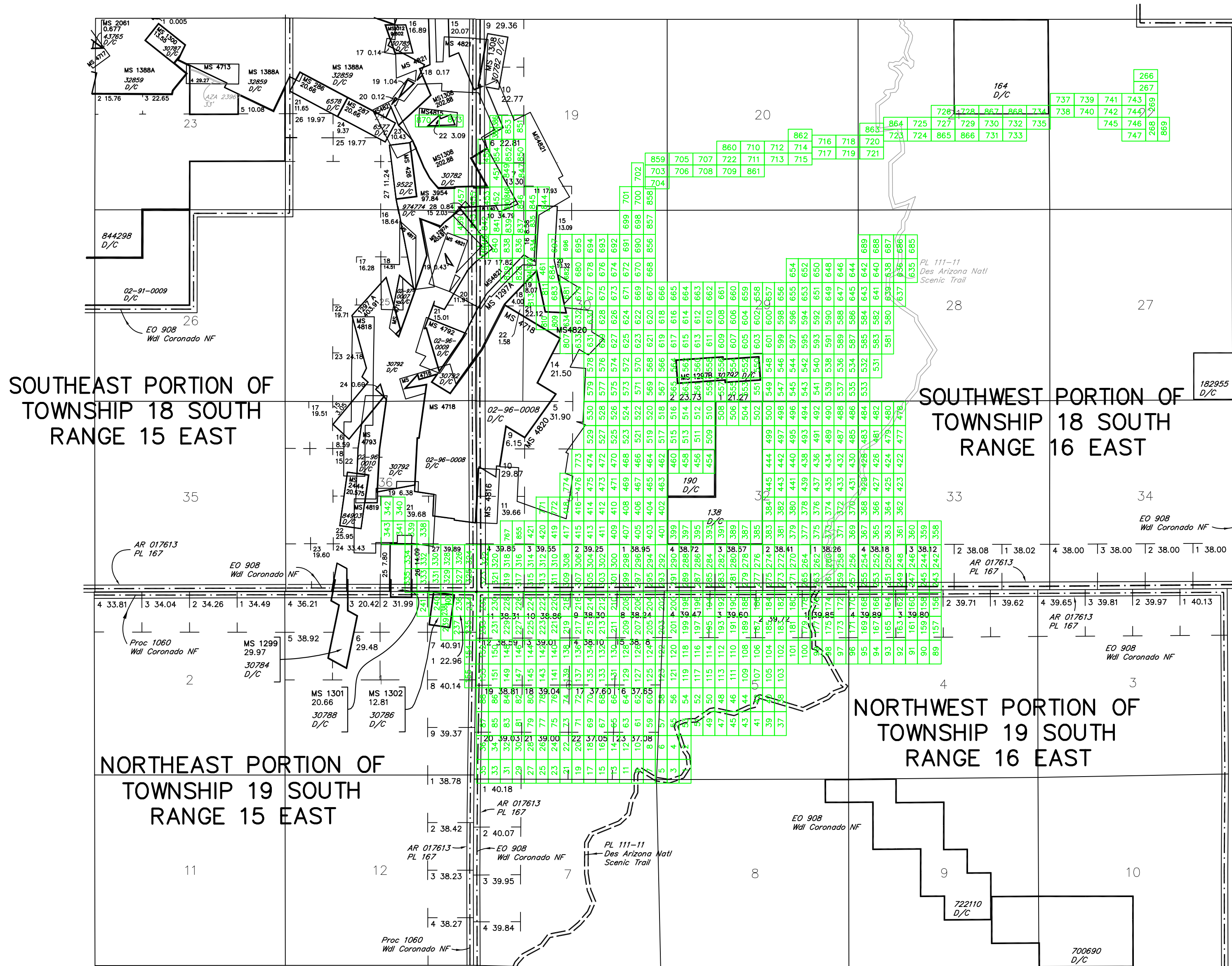
Serial Number	Total Case Acres:	Casetype	Case Disp	Mer	Twp	Rng	Sec	Sur Type	Sur Nr	Suf	Subdivision	Act Pend
AZA 035149	1.000	835002	AUTHORIZED	14	0190S	0160E	005	FF			M&B;	

Serial Number	Total Case Acres:	Casetype	Case Disp	Mer	Twp	Rng	Sec	Sur Type	Sur Nr	Suf	Subdivision	Act Pend
AZA 035149	1.000	835002	AUTHORIZED	14	0190S	0160E	006	FF			M&B;	

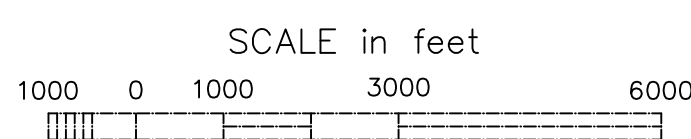
Serial Number	Total Case Acres:	Casetype	Case Disp	Mer	Twp	Rng	Sec	Sur Type	Sur Nr	Suf	Subdivision	Act Pend
AZA 035149	1.000	835002	AUTHORIZED	14	0190S	0160E	007	FF			M&B;	

Serial Number	Total Case Acres:	Casetype	Case Disp	Mer	Twp	Rng	Sec	Sur Type	Sur Nr	Suf	Subdivision	Act Pend
AZA 035149	1.000	835002	AUTHORIZED	14	0190S	0160E	008	FF			M&B;	

PORTIONS OF TOWNSHIPS T18SR15E, T18SR16E, T19SR15E and T19SR16E, GILA AND SALT RIVER MERIDIAN, ARIZONA
 DISPLAY OF THE OVERLAY OF AMC 457217 – AMC 457988 ONTO BLM AZSO MTPs
 (Mill Site claims RCMS-1 thru RCMS-873)



PIMA COUNTY
 TUCSON FIELD OFFICE



WARNING STATEMENT
 This plot is the Bureau's Record of Title, and should be used only as a graphic display of the township survey data. Records hereon do not reflect title changes which may have been effected by lateral movements of rivers or other bodies of water. Refer to the cadastral surveys for official survey information.

